38

38
See 38a

678

(4-6754)

Resurvey Township No. 22 North, Range No. 119 West of the Sixth Principal Meridian, Wyoming.

See Suppl. Plat No. 1, NE 1/4.
See Suppl. Plat No. 2, NW 1/4.
See Suppl. Plat No. 3, S 1/2.



Index to Segregated Tracts.

Original Survey

Tract No.	T.	R.	Sec.	Subdivisions	Entry Kind	Entry No.	Entryman.
37	22	119	22	NW 1/4	S.L.		Wyoming.
38	"	"	21	All	S.L.		Wyoming.
39	"	"	18	W 1/2 E 1/2, E 1/2 W 1/2, Lots 1,2,3,4	D.E.	226	Fannie M. Goble.
40	"	"	17	All	S.L.		Wyoming.
41	"	"	15	W 1/2	S.L.		Wyoming.
42	"	"	11	N W 1/4	S.L.		Wyoming.
43	"	"	10	W 1/2, N E 1/4	S.L.		Wyoming.
* 44	"	"	9	E 1/2 & S W 1/4	S.L.		Wyoming.
45	"	"	4	S 1/2 SW 1/4, N E 1/4, N 1/2 SE 1/4	Cash	59	Wm. H. Wyman.
46	"	"	8	N W 1/4 (Sec. 12, R. 120, E 1/2 E 1/2 SE 1/4)	S.L.		Wyoming.
47	"	"	7	E 1/2 NW 1/4, NE 1/4 SW 1/4, Lots 1,2,3,4 A.	D.E.	174	Benton R. Wells.
48	"	"	6	Lots 4,5,6 and 7	D.E.	5	A.C. Beckwith.
49	"	"	6	E 1/2 SW 1/4	D.E.	1294	F.A. Beckwith.
50	"	"	4	E 1/2 SW 1/4	S.L.		Wyoming.
51	"	"	4	Lots 1,4,2, S 1/2 N.E. 1/4	S.L.		Wyoming.
52	"	"	3	Lots 1,2,3,4, S 1/2 NE 1/4, S 1/2 NW 1/4, S.E. 1/4	S.L.		Wyoming.
53	"	"	2	S W 1/4	S.L.		Wyoming.
† 74	"	"	30	Lot 1.	D.E.	131	Horace G. Drew.
		120	25	N 1/2 NE 1/4, NE 1/4 NW 1/4			
† 75	"	"	24	E 1/2	D.E.	131	" "
76	"	"	13	E 1/2 E 1/2	D.E.	226	Fannie M. Goble.
73	"	"	1	S E 1/4, E 2/3 of S 1/2 NE 1/4, S 1/2 SE 1/4 NW 1/4, Lots 1,2,4,3	D.E.	5	A.C. Beckwith.

SEGREGATED TRACTS.

Number	Areas. Total		Areas. In Township	
37	159.96	Acres	159.96	Acres
38	639.84	"	639.84	"
39	484.80	"	484.80	"
40	639.24	"	639.24	"
41	319.88	"	319.88	"
42	159.96	"	159.96	"
43	480.82	"	480.82	"
44	480.11	"	480.11	"
45	160.00	"	160.00	"
46	160.01	"	160.01	"
47	444.42	"	28.403	"
48	163.61	"	132.00	"
49	81.81	"	81.81	"
50	80.00	"	80.00	"
51	160.19	"	123.03	"
52	480.14	"	403.58	"
53	160.06	"	160.06	"
73 (22-120)	490.30	"	23.77	"
74 (22-120)	161.46	"	40.69	"
75 (22-120)	323.42	"	2.21	"
76 (22-120)	161.60	"	1.21	"
	Total		5018.01	Acres

Coal Land
Sec. 4.
" 5

* State selection covered the E 1/2 and NW 1/4 Sec. 9. Tract No. 44 should have been so surveyed.

† D.E. 131, Horace G. Drew, included E 1/2 Sec. 24, N 1/2 NE 1/4, and NE 1/4 NW 1/4, Sec. 25, T. 22 N., R. 120 W., Lots 1, 2, 3 and 4 Sec. 19 and Lot 1 Sec. 30, T. 22 N., R. 119 W. This 640 acre tract should have been segregated as one tract, but was returned in part as Tracts 74 and 75.

Latitude 41°50' N.
Longitude 110°52'30" W.
Mag. Decl. 17°55' E.

Surveys Designated	By Whom Surveyed	Date of Contract	Amount of Surveys M	Ch	When Surveyed
Resurvey Township lines	Johnson & Jarckel	309 March 27 1906	23	78	14 Aug. 30 Sept. 5 1907.
Resurvey Subdivisions			59	76	87 September 5-19 1907.
Connections			2	02	93
Segregated Tracts		321 February 28 1907	4	68	51 July 6-15 1907

A.P. } Computers
L.C.K. }
W.E.D. }
F.E.B. }

Scale 20 Chains to an Inch.

Of Resurvey

The above Map of Township No. 22 North of Range No. 119 West of the Sixth Principal Meridian, Wyoming is strictly conformable to the field notes of the survey thereof on file in this Office, which have been examined and approved.

Surveyor General's Office.
Cheyenne, Wyoming, March 31, 1909.

Stephen C. Stinson
Surv. Gen'l.

Accepted by Hon. Commissioner in letter of June 1, 1909.
Triplicate plat forwarded to Evanston Land Office June 16, 1909.

22 - 119

(10)

677

76

TOWNSHIP No. 22 NORTH, RANGE No. 119 WEST of the 6th Principal MERIDIAN.

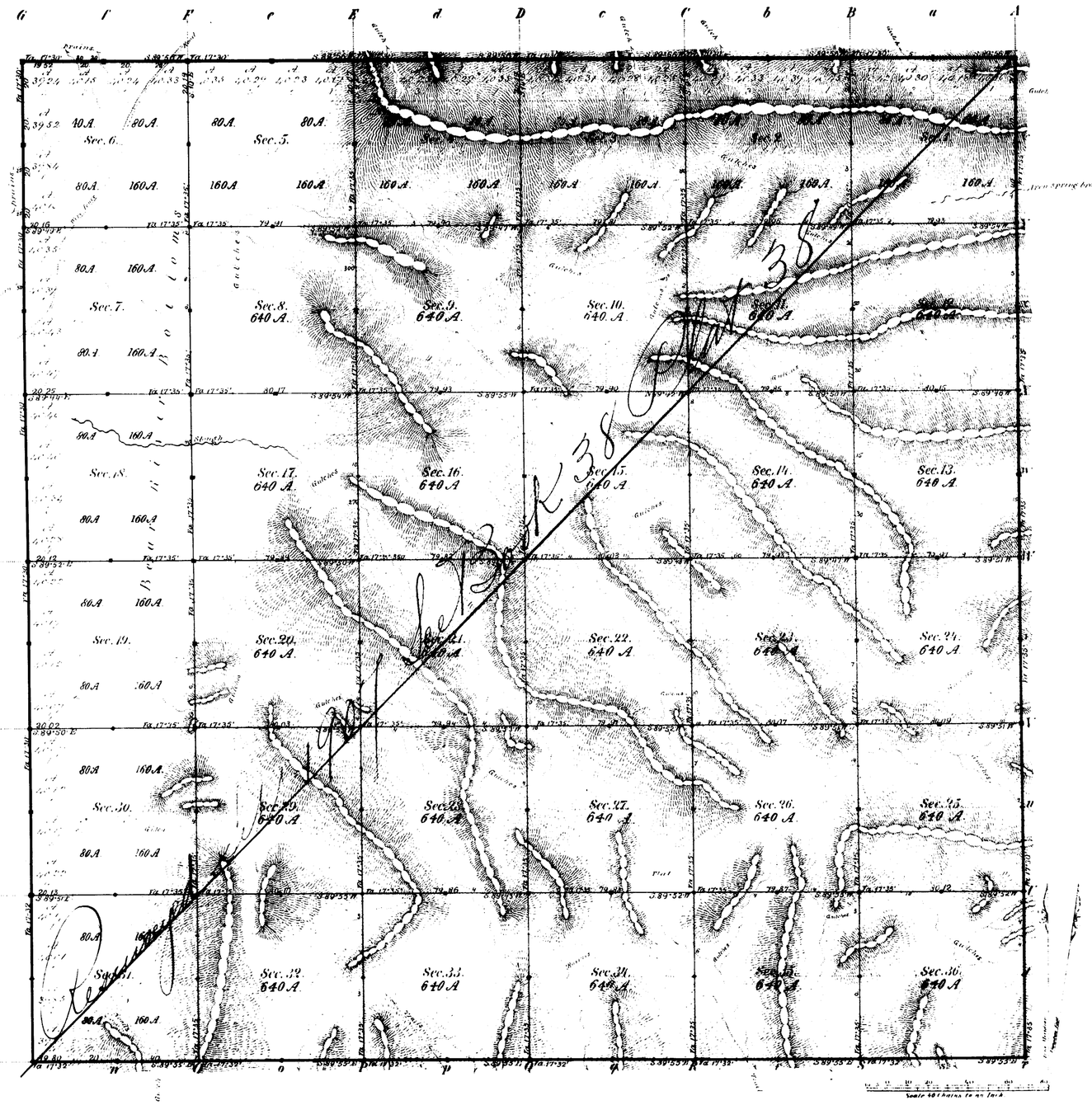

Total number of Acres 22,014.11

Surveys Incomplete	By Whom Surveyed	Date of Contract	Amount of Surveys Mi.	Ch.	Lk.	When Surveyed	Magnetic Bearing
Township lines	Aymes & Woods	August 3, 1880	[illegible]	79.	52.	Sept.	1880	17° 35' East
Subdivisions	"	"	60.	00.	51.	Oct.	1880	17° 35' East
Connections							

The above Map of Township No. 22 North, of Range No. 119 West of the 6th Principal Meridian, Wyoming Territory, is strictly conformable to the field notes of the survey thereon on file in this Office which have been examined and approved.

Surveyor General's Office,
Cheyenne, Wyo. Feb. 23 1881

Edw. C. Davis
Chief Clerk.

557

8260

Click Here for Field Notes

ORIGINAL

TOWNSHIPS 22 AND 23 NORTH, RANGES 119 AND 120 WEST, OF THE SIXTH PRINCIPAL MERIDIAN, WYOMING.

DEPENDENT RESURVEY, SUBDIVISION OF SECTIONS, METES AND BOUNDS SURVEY

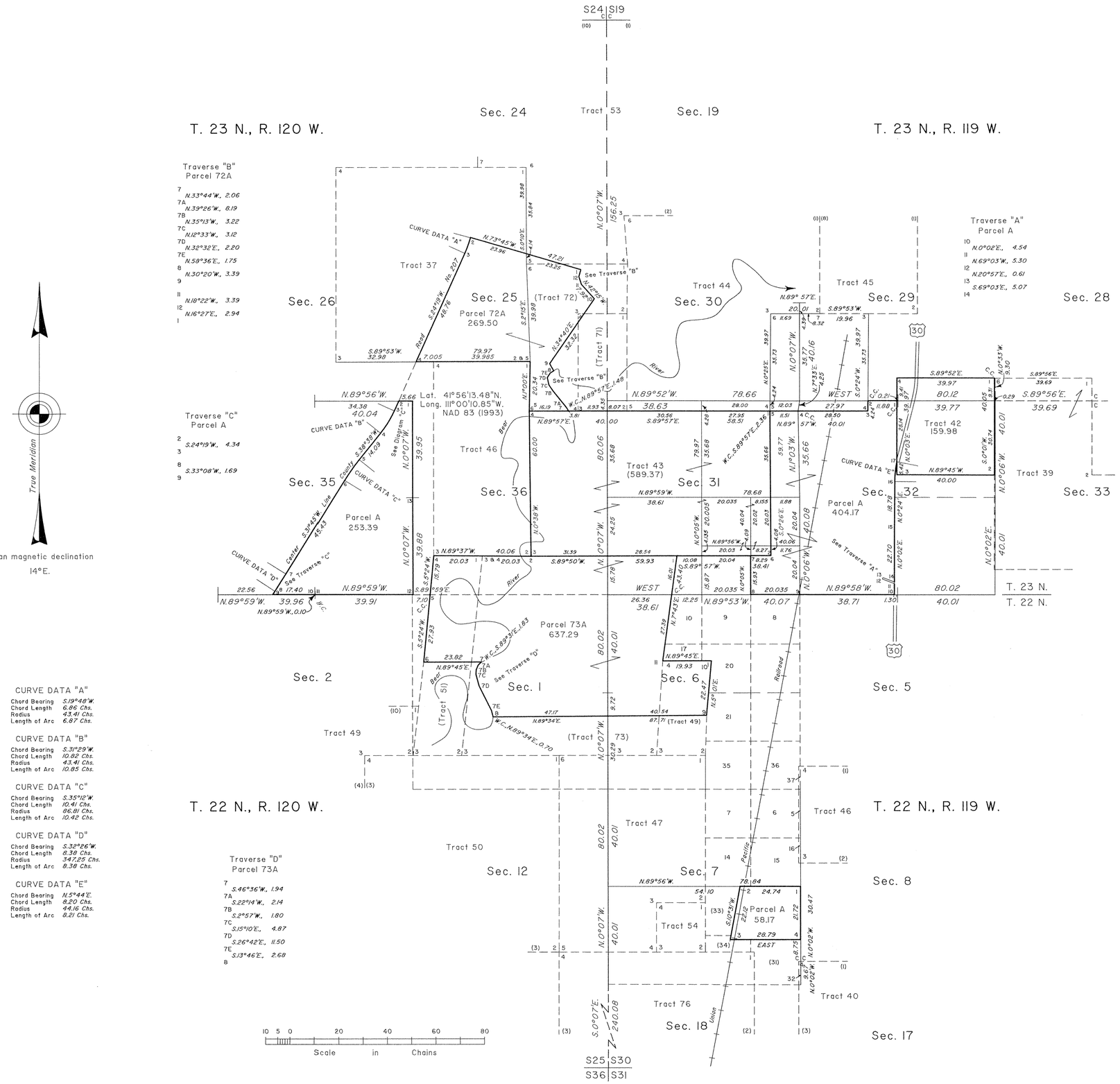

CURVE DATA "A"

Chord Bearing	S.19°48'W.
Chord Length	6.86 Chs.
Radius	43.41 Chs.
Length of Arc	6.87 Chs.

CURVE DATA "B"

Chord Bearing	S.3°29'W.
Chord Length	10.82 Chs.
Radius	43.41 Chs.
Length of Arc	10.85 Chs.

CURVE DATA "C"

Chord Bearing	S.35°12'W.
Chord Length	10.41 Chs.
Radius	86.81 Chs.
Length of Arc	10.42 Chs.

CURVE DATA "D"

Chord Bearing	S.32°26'W.
Chord Length	8.38 Chs.
Radius	347.25 Chs.
Length of Arc	8.38 Chs.

CURVE DATA "E"

Chord Bearing	N.5°44'E.
Chord Length	8.20 Chs.
Radius	44.16 Chs.
Length of Arc	8.21 Chs.

Traverse "D"
Parcel 73A

7	S.46°36'W., 1.94
7A	S.22°14'W., 2.14
7B	S.2°57'W., 1.80
7C	S.15°10'E., 4.87
7D	S.26°42'E., 1.50
7E	S.13°46'E., 2.68
8	

A history of surveys is contained in the field notes.

This plat represents the dependent resurvey of portions of certain tracts, exterior boundaries and subdivisional lines designed to restore the corners in their true original locations according to the best available evidence, and the subdivision of certain sections, and the metes and bounds surveys of certain parcels, Tps. 22 and 23 N., Rs. 119 and 120 W., Sixth Principal Meridian, Wyoming.

Except as indicated hereon, the lottings and areas are as shown on the plats approved March 31, 1909 and August 9, 1913.

Survey executed by Joel T. Ebner and Lynn A. Forbes, Cadastral Surveyors, beginning March 20, 1998, and completed October 8, 1998, pursuant to Special Instructions dated March 12, 1998, for Group No. 649, Wyoming.

UNITED STATES DEPARTMENT OF THE INTERIOR
BUREAU OF LAND MANAGEMENT

Cheyenne, Wyoming August 17, 1999

This plat is strictly conformable to the approved field notes, and the survey, having been correctly executed in accordance with the requirements of law and the regulations of this Bureau, is hereby accepted.

For the Director

John P. Lee

Chief Cadastral Surveyor for Wyoming

W.H.B.

T. 23 N.,R. 120 W. - 567 E T. 23 N.,R. 119 W. - 558 H
T. 22 N.,R. 120 W. - 566 E T. 22 N.,R. 119 W. - 557 F

OFFICIALLY FILED: September 27, 1999

38

38a

679

(4-675a)

Supplemental Plat

Resurvey Township No. 22 North, Range No. 119 West of the Sixth Principal Meridian, Wyoming

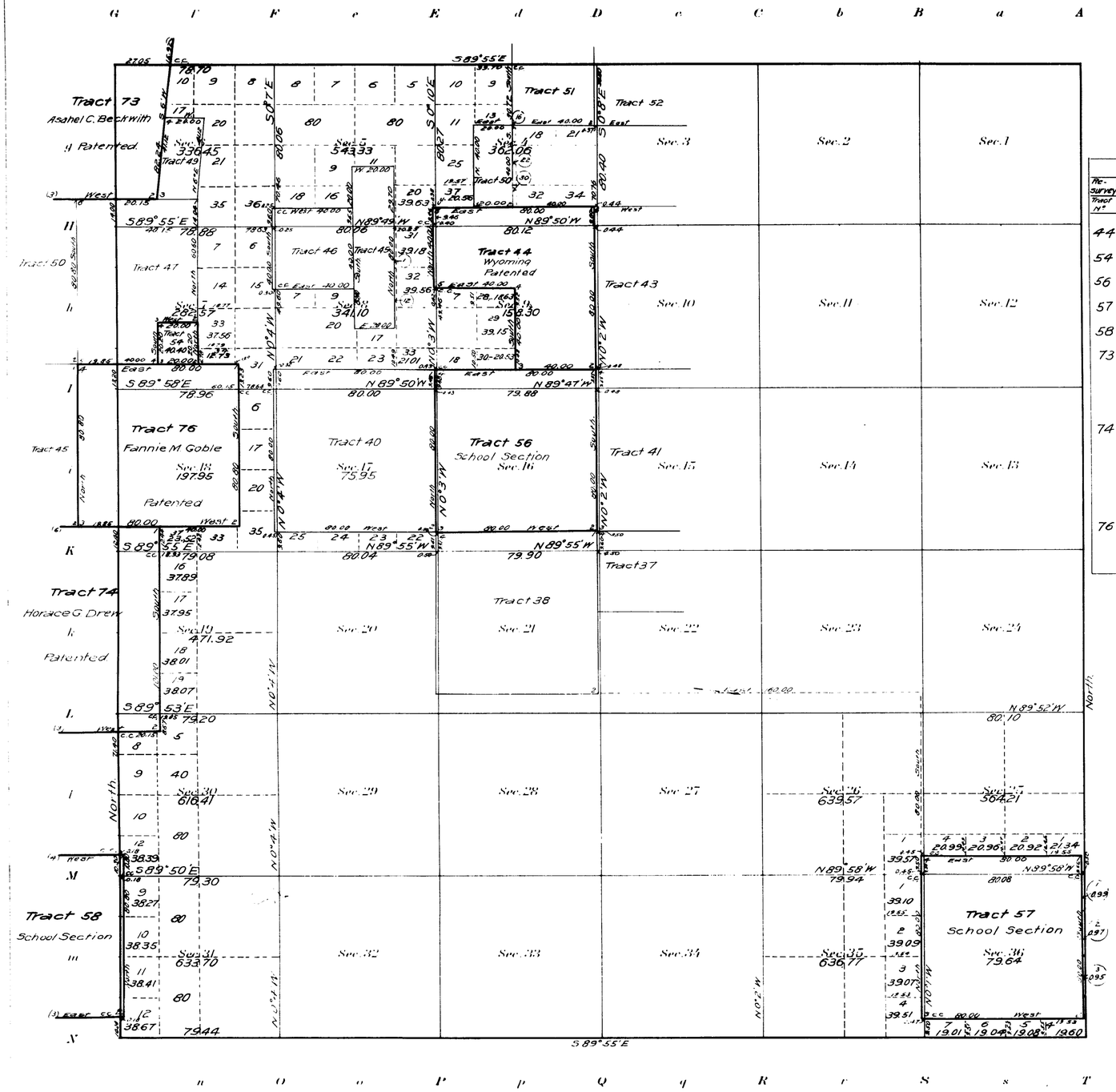

Note

Tracts surveyed 54, 56, 57

Tracts amended 44, 76

INDEX TO SEGREGATED TRACTS

Re-survey Tract No.	Original Survey T	R	Sec.	Subdivision	Entry Kind	Nº	Status in Land Office	Entryman
44	22	119	9	E½NW¼	SL		Patented	Wyoming
54	"	"	7	SE¼SW¼	FD	610	Valid	Fred W. Beckwith
56	"	"	16	All	SS		Valid	Wyoming
57	"	"	36	All	SS		Valid	Wyoming
58	"	120	36	All	SS		Valid	Wyoming
73	"	"	1	Lots 1,2,3,S½NE¼,SE¼NW¼	FD	5	Patented	Asahel C. Beckwith
	"	"	1	E½SW¼,W½SE¼				
	"	119	6	Lots 4,5,6,7				
74	"	120	24	E½	D	131	Patented	Horace G. Drew
	"	"	25	NE¼NW¼,N½NE¼				
	"	119	19	Lots 1,2,3,4				
	"	"	30	Lot 1				
76	"	"	18	Lots 1,2,3,4,E½W½,W½E½	D	226	Patented	Fannie M. Goble
	"	120	13	E½E½				

Areas in Acres	
Public Land	
Indian Reservation	
Indian Allotments	
Mineral Claims	
Water Surface	
Total Area	

Scale 40 Chains to an inch

Mean Magnetic Declination

Surveys Designated	By Whom Surveyed	Group No.	Group Date	Amount of Surveys Mls.	chs.	lks.	When Surveyed Begun	Completed
Segregated Tracts	Jaeckel & Voigt	4	May 3, 1911	16	22	00	July 30, 1912	August 4, 1912
Connections	" "	"	" "		75	70	" "	" "

The above Supplemental map of Resurvey Township No. 22 North, Range No. 119 West of the Sixth Principal Meridian, Wyoming is strictly conformable to the field notes of the Resurvey thereof on file in this office, which have been examined and approved.

U. S. Surveyor General's Office.

Cheyenne, Wyoming, August 9, 1913

Stephen B. Stanton
Surveyor General.

22-119

Accepted by the Acting Assistant Commissioner in "Letter E" Dec. 22, 1913.
Duplicate plat filed in Evanston Land Office January 2, 1914.

Supplemental Plat Nº 2

Secs 4, 5, 6, 7, 8, 9, 16, 17 & 18.

Resurvey NW¼ Township Nº 22 North, Range Nº 119 West of the Sixth Principal Meridian, Wyoming

Scale 20 chains to 1 inch.

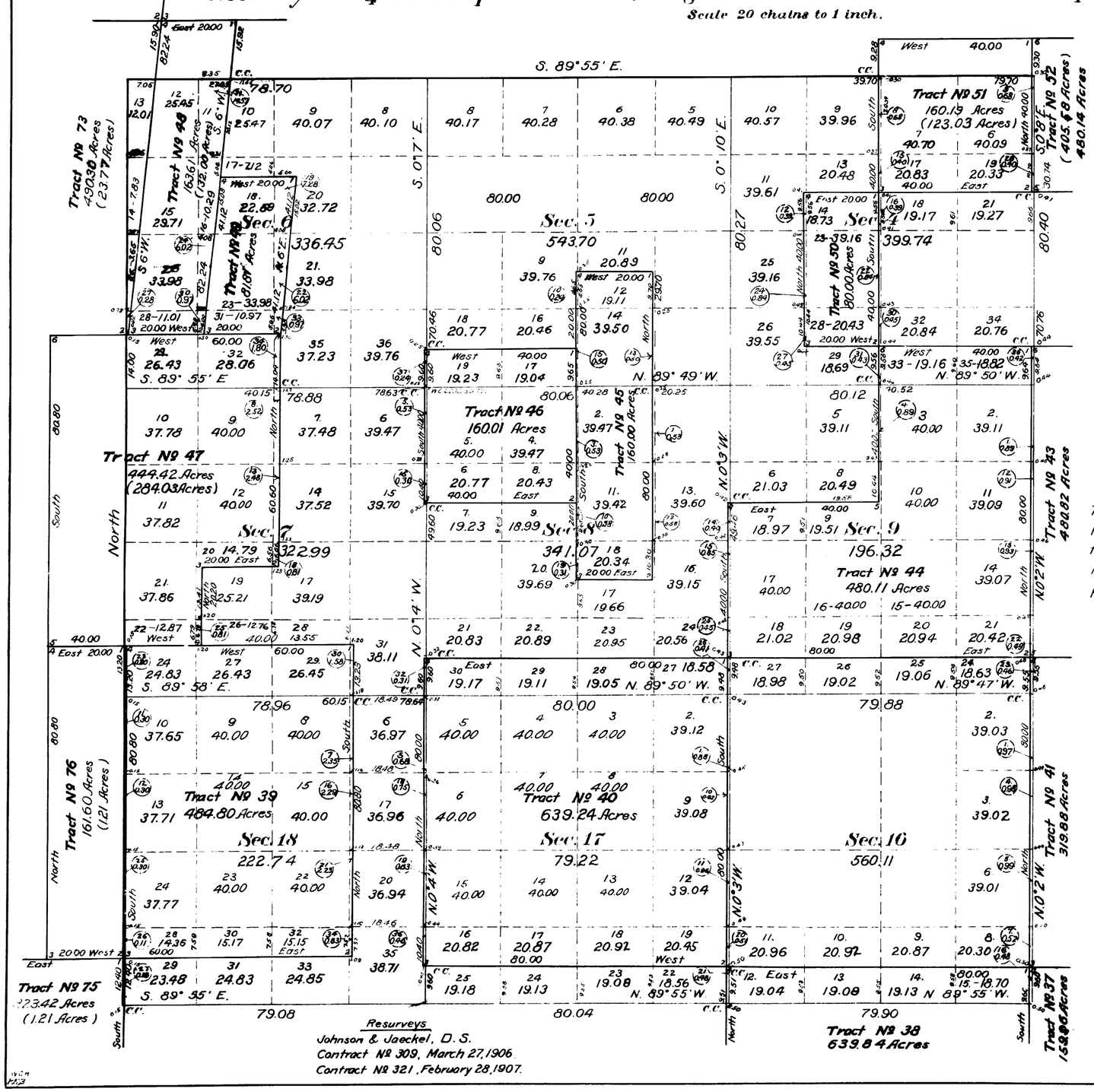

Resurveys
Johnson & Jaeckel, D. S.
Contract Nº 309, March 27, 1906.
Contract Nº 321, February 28, 1907.

This supplemental plat of the resurvey of the NW¼ of Township Nº 22 North, Range Nº 119 West of the Sixth Principal Meridian, Wyoming, is strictly conformable to the field notes of the resurvey thereof on file in this office which have been examined and approved.

Surveyor General's Office,
Cheyenne, Wyoming,
March 31, 1909.

Surv. Genl.

Accepted by Hon. Commissioner on Ella E. June 1 1909.
Duplicate plat filed in the auto land office, June 10, 1909

557D

22-119

680

Supplemental Plat Nº1 — **Secs.1,2,3,10,11,12,13,14 & 15.**

Resurvey NE¼ Township Nº 22 North, Range Nº119 West of the Sixth Principal Meridian, Wyoming

Scale: 20 chains to 1 inch

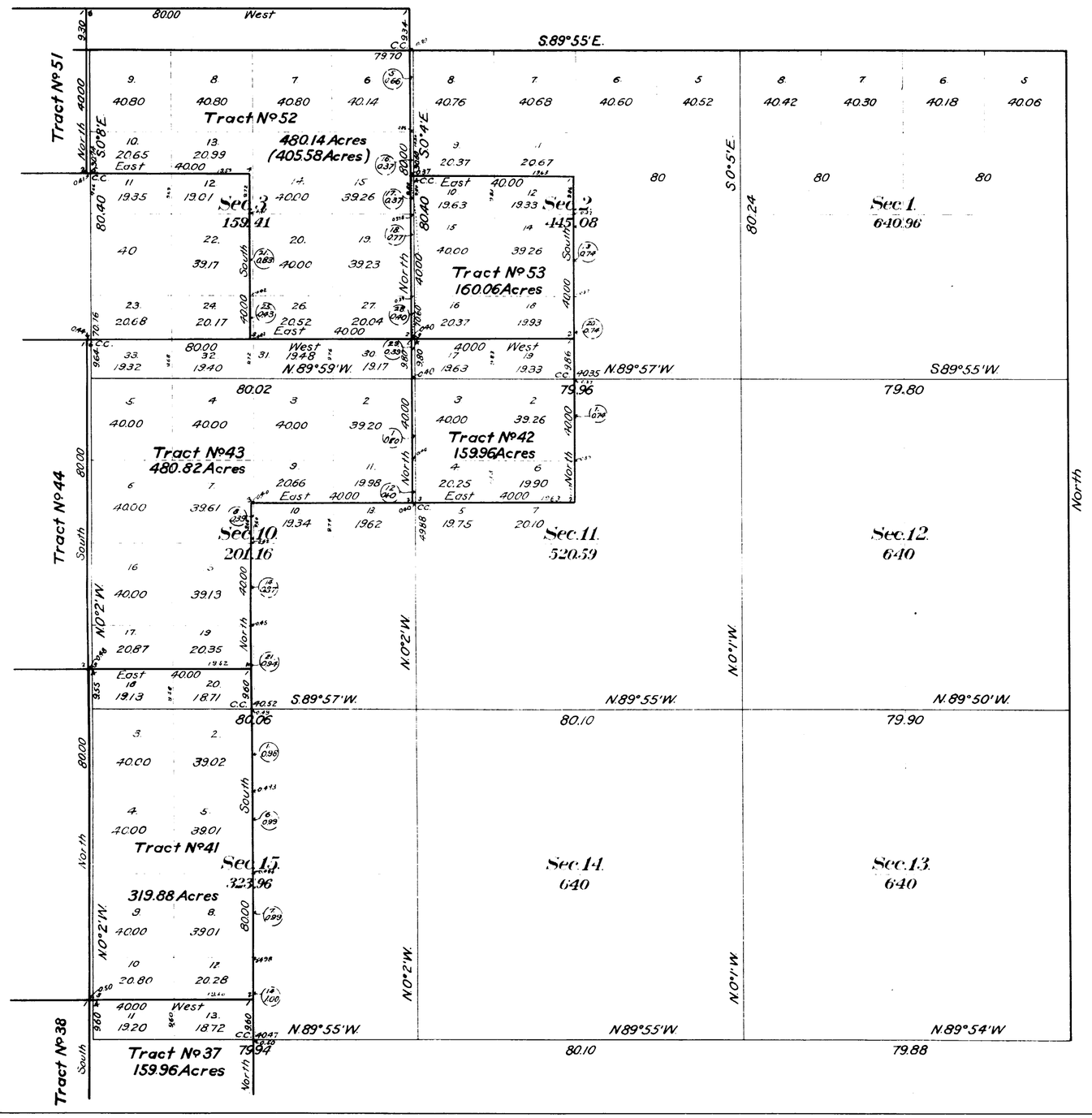

This Supplemental Plat of Resurvey NE¼ Township Nº 22 North, Range Nº119 West of the Sixth Principal Meridian, Wyoming, is strictly conformable to the field notes of the resurvey thereof on file in this Office, which have been examined and approved.

Surveyor General's Office,
Cheyenne, Wyoming,
March 31, 1909.

Surveyor General

Resurveys
Johnson and Jaeckel D.S.
Contract Nº 309, March 27, 1906.
Contract Nº 321, February 28, 1907.

Accepted by State Commissioner in letter of June 11 1909 & plat forwarded to Evanston Land Office, June 10, 1909.

557C

22-119

38

41

682

Supplemental Plat N°3.

Resurvey S ½ Township N° 22 North, Range N° 119 West of the Sixth Principal Meridian, Wyoming.

Scale: 20 chains to 1 inch.

Secs. 19, 20, 21, 22, 29, 30, 31, 32.

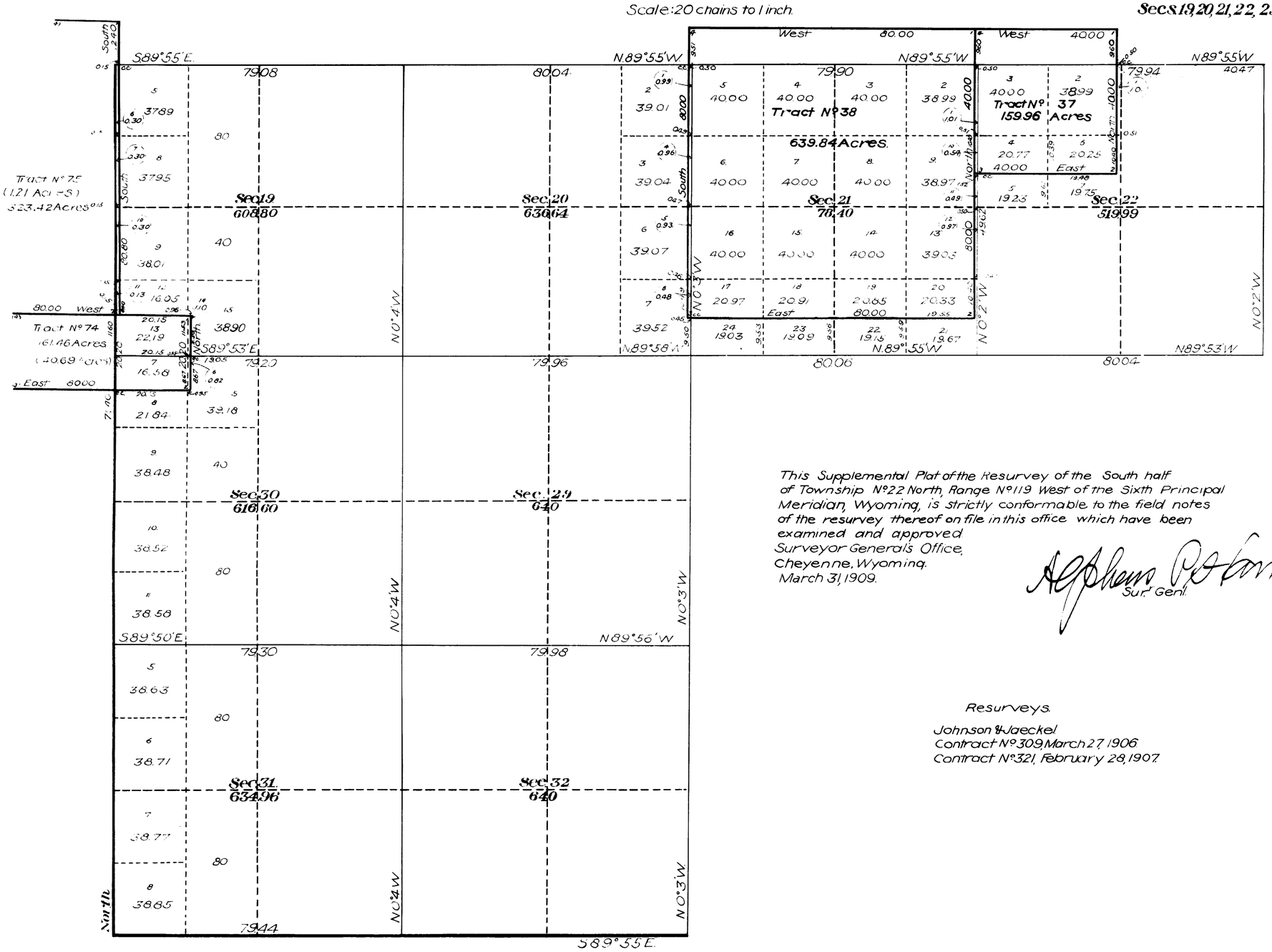

This Supplemental Plat of the Resurvey of the South half of Township N° 22 North, Range N° 119 West of the Sixth Principal Meridian, Wyoming, is strictly conformable to the field notes of the resurvey thereof on file in this office which have been examined and approved.

Surveyor Generals Office,
Cheyenne, Wyoming.
March 31, 1909.

Alphens Pettorsen
Sur. Genl.

Resurveys.

Johnson & Jaeckel
Contract N° 309, March 27, 1906.
Contract N° 321, February 28, 1907.

Accepted by Hon. Commissioner in letter of June 1, 1909.
Supplemental Plat forwarded to Evanston Land Office, June 10, 1909.

51E

22-119

RESURVEY

TOWNSHIP EXTERIORS

Scale: 1 inch to 160 chains



Table of Mileage

Surveys Designated	Amount Mile	Chs	Lks	When Surveyed
Standard Lines	48	39	57	June 24 July 23, 1907
Township Lines	100	77	19	July 3-October 14, 1907
Connecting Lines	12	71	14	" " "
State Line Retraced	28	60	60	Sept 14 October 7, 1907
Township Lines Retraced	1	56	37	October 7-22, 1907

Stephen Johnson

Weekly Star Commonwealth, Helena, June 11 1909

38

33

694

EXTERIOR LINES.

Scale 3 miles to an inch. Magnetic variation East.

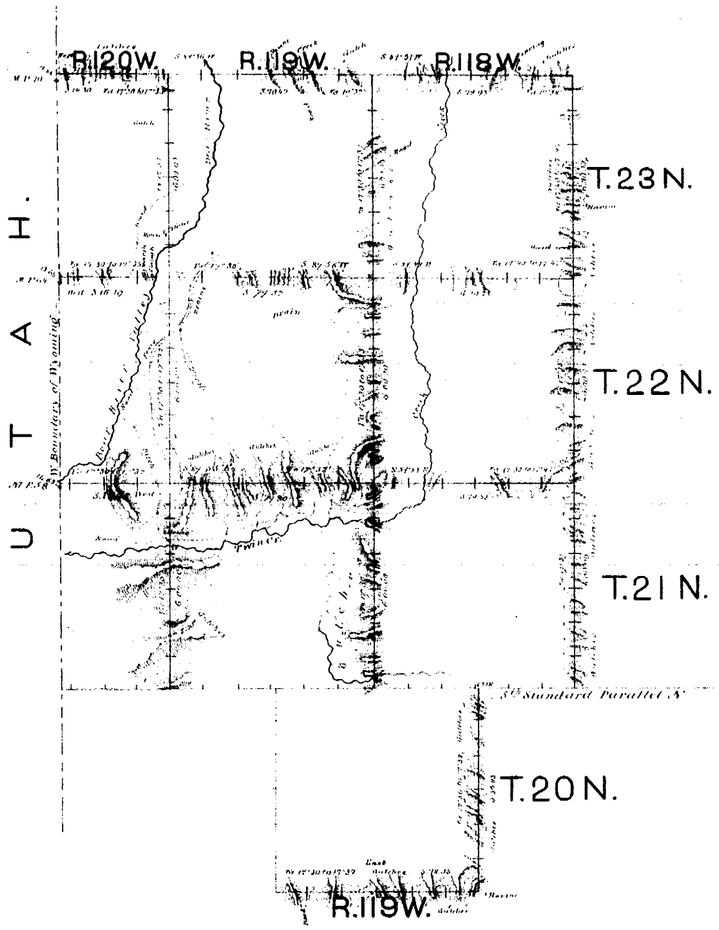

Surveys designated	By whom surveyed.	Date of contract.	Amount of surveys.			When surveyed.
			Mls	Chs	Lks	
Exterior lines.	James E. Woods.	August 31. 1880.	111	23	66	November 3rd 18th 1880
Connections.	" " "	" " "		62	86	"

I hereby certify that the above diagram of the exterior lines of Townships 21 22 & 23 N. Ranges 118, 119 & 120 W. & Township 20 N. Range 119 West of the 6th Principal Meridian, Wyoming Territory, is strictly conformable to the original field notes of the survey thereof on file in this office, which have been examined & approved.

Surveyor General's Office,
Cheyenne Wyo Feb 23, 1881

Edw. C. David
Surveyor General.