8260 **Click Here for Field Notes** ORIGINAL

TOWNSHIPS 22 AND 23 NORTH, RANGES 119 AND 120 WEST, OF THE SIXTH PRINCIPAL MERIDIAN, WYOMING.

DEPENDENT RESURVEY, SUBDIVISION OF SECTIONS, METES AND BOUNDS SURVEY

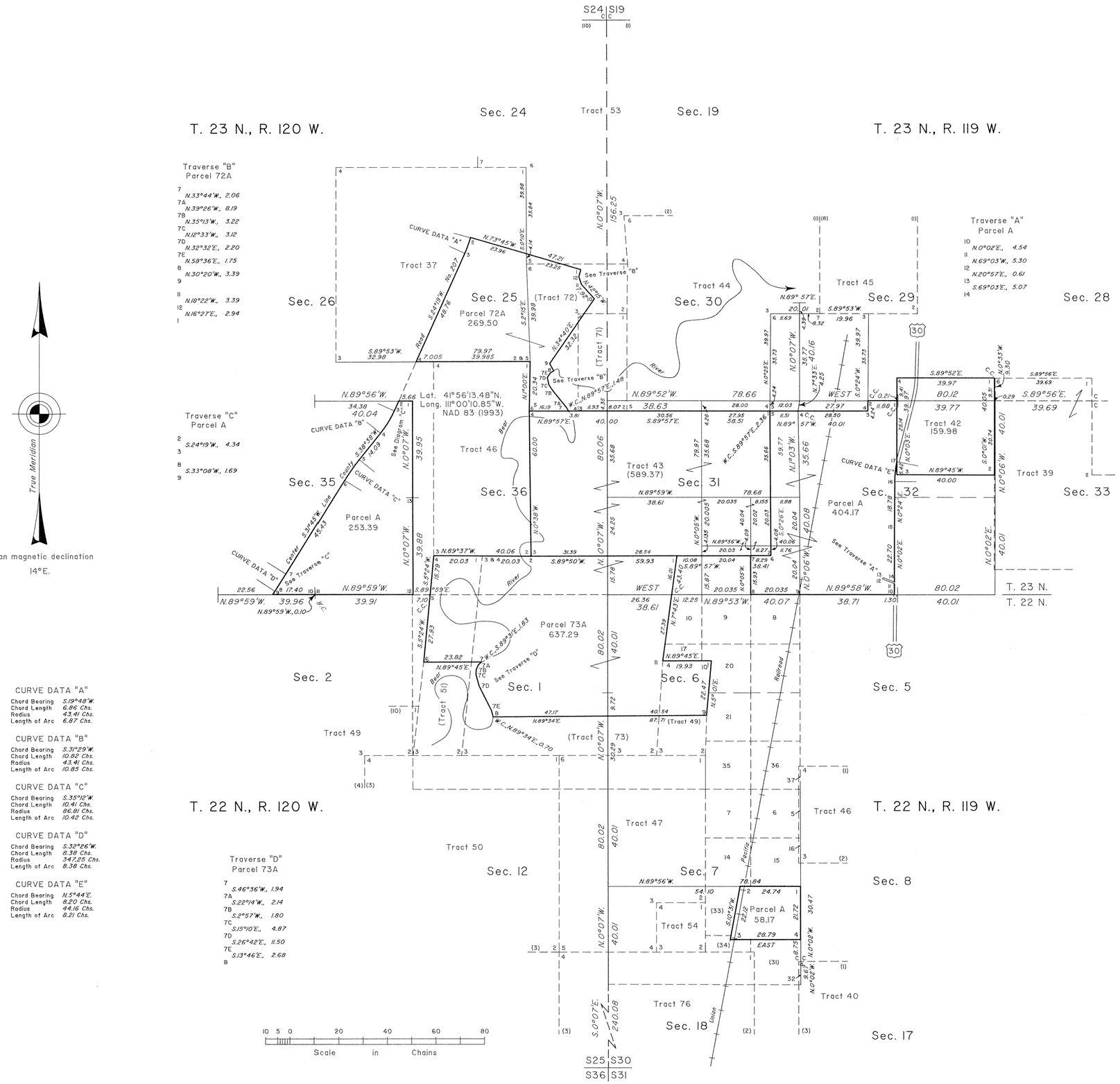

A history of surveys is contained in the field notes.

This plat represents the dependent resurvey of portions of certain tracts, exterior boundaries and subdivisional lines designed to restore the corners in their true original locations according to the best available evidence, and the subdivision of certain sections, and the metes and bounds surveys of certain parcels, Tps. 22 and 23 N., Rs. 119 and 120 W., Sixth Principal Meridian, Wyoming.

Except as indicated hereon, the lottings and areas are as shown on the plats approved March 31, 1909 and August 9, 1913.

Survey executed by Joel T. Ebner and Lynn A. Forbes, Cadastral Surveyors, beginning March 20, 1998, and completed October 8, 1998, pursuant to Special Instructions dated March 12, 1998, for Group No. 649, Wyoming.

UNITED STATES DEPARTMENT OF THE INTERIOR
BUREAU OF LAND MANAGEMENT

Cheyenne, Wyoming August 17, 1999

This plat is strictly conformable to the approved field notes, and the survey, having been correctly executed in accordance with the requirements of law and the regulations of this Bureau, is hereby accepted.

For the Director

John P. Lee

Chief Cadastral Surveyor for Wyoming

W.H.B.

T. 23 N.,R. 120 W. - 567 E T. 23 N.,R. 119 W. - 558 H
T. 22 N.,R. 120 W. - 566 E T. 22 N.,R. 119 W. - 557 F

OFFICIALLY FILED: September 27, 1999

(11)

700

TOWNSHIP No. 22 NORTH RANGE No. 120 WEST of the 6th Principal MERIDIAN.

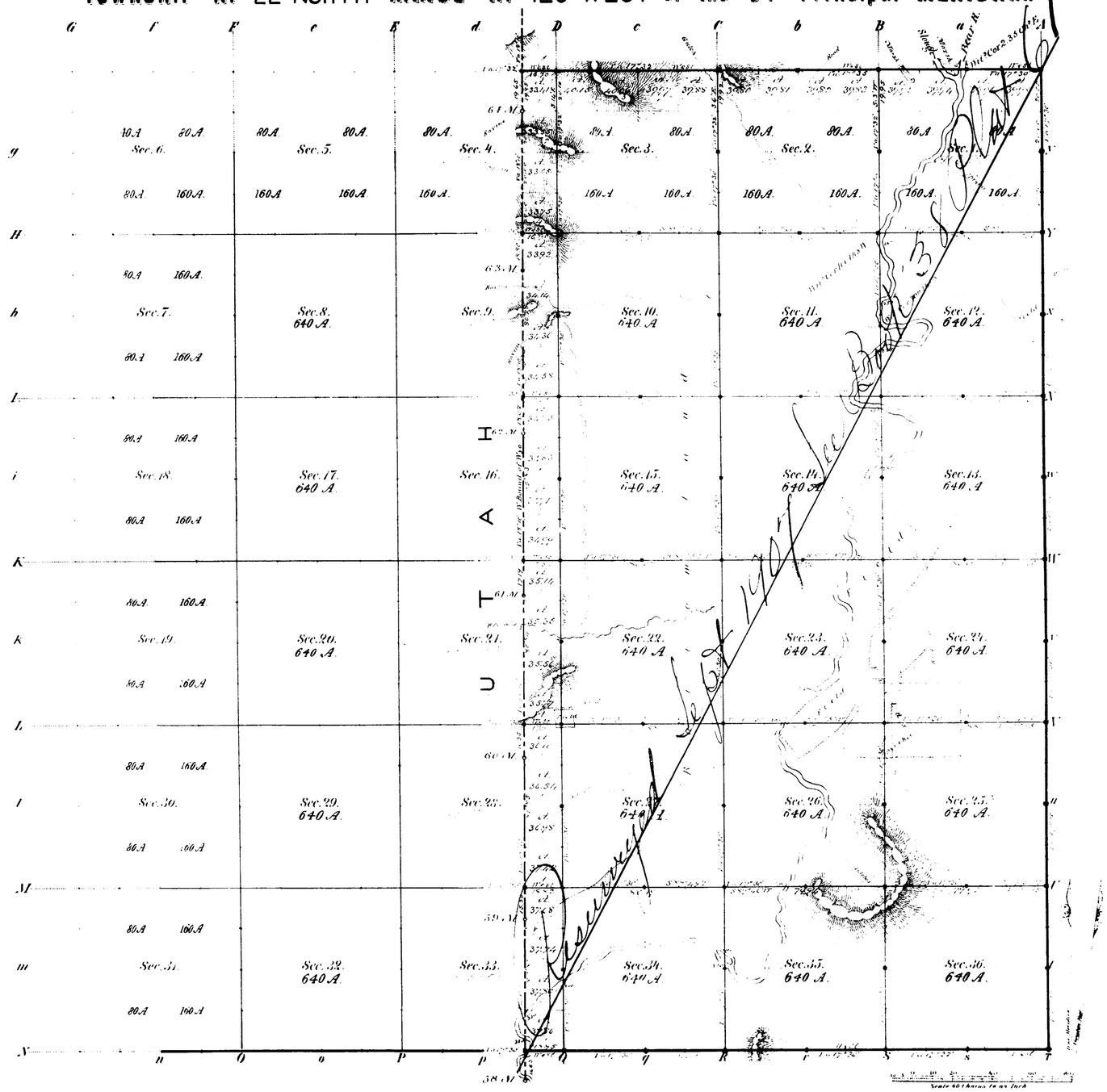

Total number of Acres 12,269.00

	Surveys Designated	By Whom Surveyed	Date of Contract	Amount of Surveys Mrs	Chs	Lks	When Surveyed	
E. N.	S. Township lines	J. E. Woods	Aug. 31, 1880	12	35	65	Sept & Nov 1880	17 51 East
	Subdivisions			31	7	08	Dec.	17 51 East
	Connections			1	5	86		
	W. Bound of Wyo	J. F. Richards	May 29, 1873	6	5	[illegible]	June, 1874	

The above Map of Township No. 22 North, of Range No. 120 West of the 6th Principal Meridian, Wyoming Territory, is strictly conformable to the field notes of the survey thereof on file in this Office, which have been examined and approved.

Surveyor General's Office, Edw. C. David, Sur. Genl.

Cheyenne, Wyo. Feb. 23, 1881.

A. Gast & Co. St. Louis M.

560

Accession No. 701

(4-675a)

61
See 61a

Resurvey Township No. 22 North, Range No. 120 West of the Sixth Principal Meridian Wyoming

See Suppl. Plat No. 1. N ½.
See Suppl. Plat No. 2. S ½.

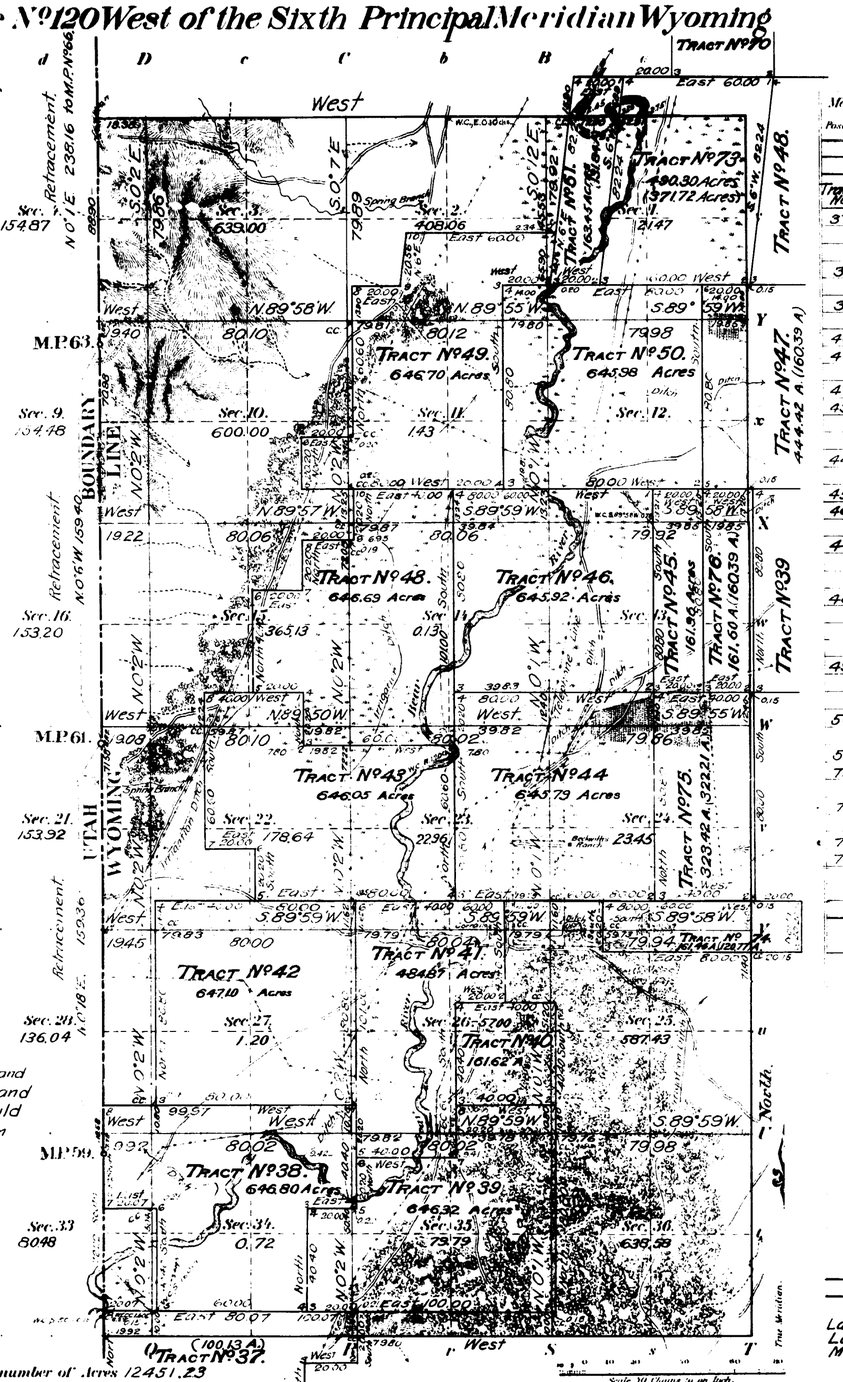

* D.E. 131, Horace G. Drew, included E½ Sec. 24, N½ NE¼, and NE¼ NW¼, Sec. 25, T. 22 N., R. 120 W. Lots 1, 2, 3 and 4, Sec. 19 and Lot 1, Sec. 30, T. 22 N., R. 119 W. This 640 acre tract should have been segregated as one tract but was returned in part as Tracts 74 and 75.

Meanders of

Posts	Courses	Ch. Lks.	Posts	Courses	Ch. Lks.	Posts	Courses	Ch. Lks.

INDEX TO SEGREGATED TRACTS
ORIGINAL SURVEY

Tract No.	T.	R.	Sec.	Subdivision	Entry Kind	Entry No.	Entryman
37	21	120	3	Lots 1, 2, 3, 4, SW¼ S½ NW¼	D.E.	223	Jane Lander
	"	"	"	SW¼ NE¼ & NW¼ SE¼			
	"	"	4	Lots 1, 2, 3 & 4			
38	22	"	33	Lots 1 & 2	FD	50	Wm. H. O'Donnell
	"	"	34	NE¼ NW¼ SW¼ & W½ SE¼			
39	"	"	"	E½ SE¼	FD	49	[illegible]
	"	"	35	E½ SW¼ & S½ NW¼			
40	"	"	26	SE¼	Cash	.09	Michael Henley
41	"	"	"	W½ & W½ NE¼	FD	6	George H. Goble
	"	"	35	N½ NW¼			
42	"	"	27	All	FD	28	Martin V. Morse
43	"	"	22	SE¼ NE¼ SW¼ W½ NE¼	FD	36	Mary R. Beckwith
	"	"	"	SE¼ NE¼ & E½ NW¼			
	"	"	23	SW¼ & S½ NW¼			
44	"	"	"	E½	FD	2	Albus Smith
	"	"	24	W½			
45	"	"	13	W½ NE¼ & W½ SE¼	Cash	110	James Bradley
46	"	"	"	W½	FD	4	Edward W. Smith
	"	"	14	E½			
47	"	"	12	E½ NE¼ & E½ SE¼	FD	174	Benton R. Wells
	"	119	7	E½ NW¼ NE¼ SW¼ Lots 1, 2, 3 & 4			
48	"	120	14	W½	FD	31	Jonathan E. Quinn
	"	"	15	SE¼ & SE¼ NE¼			
	"	"	22	NE¼ NE¼			
	"	"	23	N½ NW¼			
49	"	"	2	S½ SE¼ & SE¼ SW¼	FD	35	Mattie Quinn
	"	"	11	W½ W½ NE¼ & W½ SE¼			
	"	"	10	SE¼ SE¼			
50	"	"	11	E½ NE¼ & E½ SE¼	FD	3	Anthony V. Quinn
	"	"	12	W½ W½ NE¼ & W½ SE¼			
51	"	"	1	W½ NW¼ & W½ SW¼	Cash	12	Chas. Hoffman
73	"	"	1	SE¼ E½ SW¼ S½ NE¼	FD	5	Asahel C. Beckwith
	"	"	"	SE¼ NW¼ & Lots 1, 2, 3			
74	"	119	30	Lot 1	D	131	Horace G. Drew
	"	120	25	N½ NE¼ & NE¼ NW¼			
75	"	"	24	E½	D	131	" "
76	"	"	13	E½ E½	D.E.	223	Jane M. Goodale

SEGREGATED TRACTS

Number	Area Total		Area In Township
37 (21-120)		Acres	100.13 Acres.
38	646.80	"	646.80 "
39	646.32	"	646.32 "
40	161.62	"	161.62 "
41	484.87	"	484.87 "
42	647.10	"	647.10 "
43	646.05	"	646.05 "
44	645.79	"	645.79 "
45	161.96	"	161.96 "
46	645.92	"	645.92 "
47 (22-119)	444.42	"	160.39 "
48	646.69	"	646.69 "
49	646.70	"	646.70 "
50	645.98	"	645.98 "
51	163.45	"	131.84 "
73	490.30	"	371.72 "
74	161.46	"	120.77 "
75	323.42	"	322.21 "
76	161.60	"	160.39 "
	Total		7993.25 Acres

Latitude 41° 35' N.
Longitude 111° 00' W.
Mag. Decl. 17° 37' E.

Segregated Tracts 7993.25 Acres
Public Land 4457.98
Total number of Acres 12451.23

Surveys Designated	By Whom Surveyed	Date of Contract No.	Amount of Surveys M.	Ch.	Lks.	When Surveyed
Resurvey N., E. & S. Township lines	Johnson & Jaechel	309, March 27, 1906	12	39	30	Aug. 29-Sept. 11, 1907.
Resurvey Subdivisions	" "	" " " "	34	16	96	Sep. 11-16, 1907.
Connections	" "	" " " "	5	74	02	" " " "
Retracement W. Bdy.	" "	" " " "	5	7	66	September 14, 1907.
W. Boundary	A. V. Richards	G.L.O. May 29-1873	6	00	00	June 14, 1874.
F.A.O. 10209 C.A.P. Comb'n Let	Segregated Tracts Johnson & Jaechel	321, February 28, 1907	46	23	07	Aug. 12-Sept. 10, 1907.

The above Map of a Township No. 22 North, of Range No. 120 West of the Sixth Principal Meridian, Wyoming, is strictly conformable to the field notes of the resurvey thereof on file in this office, which have been examined and approved.

Surveyor General's Office,
Cheyenne, Wyoming, March 31, 1909.

Surveyor General.

THE NORRIS PETERS CO. LITHO. WASHINGTON, D.C.

Accepted by Hon. Commissioner in letter of June 1, 1909.
Duplicate plat forwarded to Secretary Land Office June 10, 1909.

5660

22-120

61-a

702

(4-675a)

Supplemental Plat

Resurvey Township No. 22 North, Range No. 120 West of the Sixth Principal Meridian, Wyoming

Note
Tracts surveyed 54, 58.
Tracts amended 73, 74.

INDEX TO SEGREGATED TRACTS								
Re-survey	Original Survey							
Tract No.	T.	R.	Sec.	Subdivision	Entry Kind	Entry No.	Status in Land Office	Entryman.
54	22	120	28	Lots 1, 2, 3	H	0579	Valid	Henry J. McFarland.
	"	"	21	Lot 4				
58	"	"	36	All	S.S.		Valid	Wyoming
73	"	"	1	Lots 1, 2, 3, S²NE⁴	FD	5	Patented	Asahel C. Beckwith
	"	"	1	SE⁴NW⁴, E²SW⁴, SE⁴				
	"	119	6	Lots 4, 5, 6, 7.				
74	22	120	24	E²	D	131	Patented	Horace G. Drew.
	"	"	25	NE⁴NW⁴, N²NE⁴				
	"	119	19	Lots 1, 2, 3, 4.				
	"	"	30	Lot 1.				
76	"	"	18	Lots 1, 2, 3, 4, E²W², W²E²	D	226	Patented	Fannie M. Goble
	"	120	13	E²E²				

PATENTED LAND NOT SEGREGATED			
Section	Subdivision	Kind	Entryman.
16	All	S.S.	Wyoming

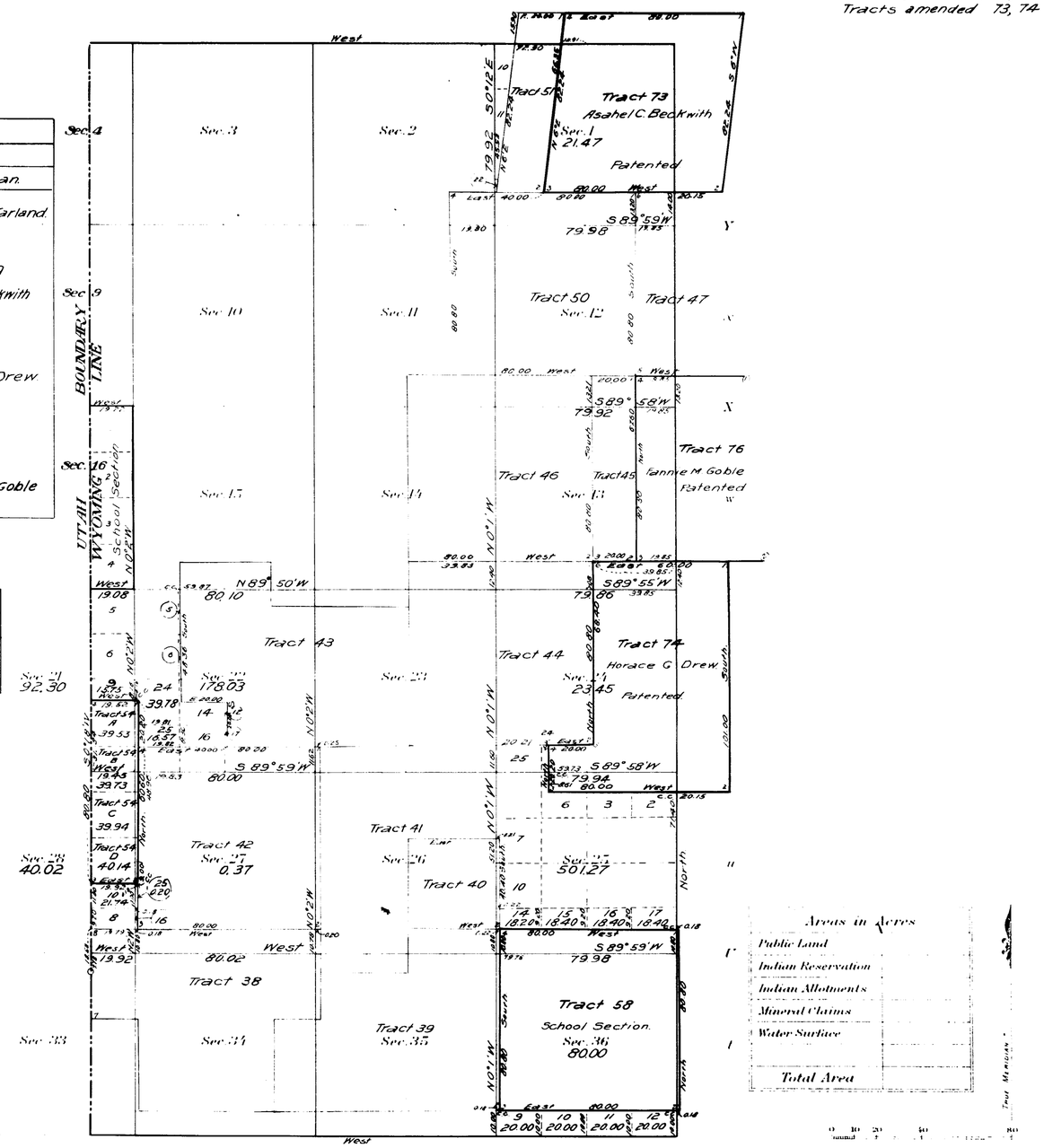

Areas in Acres	
Public Land	
Indian Reservation	
Indian Allotments	
Mineral Claims	
Water Surface	
Total Area	

Scale 40 Chains to an inch

Mean Magnetic Declination

Surveys Designated	By Whom Surveyed	Group No.	Group Date	Amount of Surveys Mls.	chs.	lks.	When Surveyed Begun	Completed
Segregated Tracts	Jaeckel & Voigt	4	May 3, 1911	15	09	12	August 3, 1912	August 6, 1912
Connections	" "	4	" "	1	51	06	" "	" "

The above supplemental map of resurvey Township No. 22 North, Range No. 120 West of the Sixth Principal Meridian, Wyoming, is strictly conformable to the field notes of the resurvey thereof on file in this office, which have been examined and approved.

U. S. Surveyor General's Office.

Cheyenne, Wyoming, August 9, 1913

Stephen P. Hanna
Surveyor General.

566 B

22-120

Accepted by the Acting Assistant Commissioner in letter "E" Dec. 22, 1913.
Triplicate plat filed in Evanston Land Office January 2, 1914

703

Supplemental Plat No. 1.

Resurvey N½ Township No. 22 North, Range No. 120 West of the Sixth Principal Meridian, Wyoming.

Secs. 1, 2, 3, 4, 9, 10, 11, 12, 13, 14, 15 and 16.

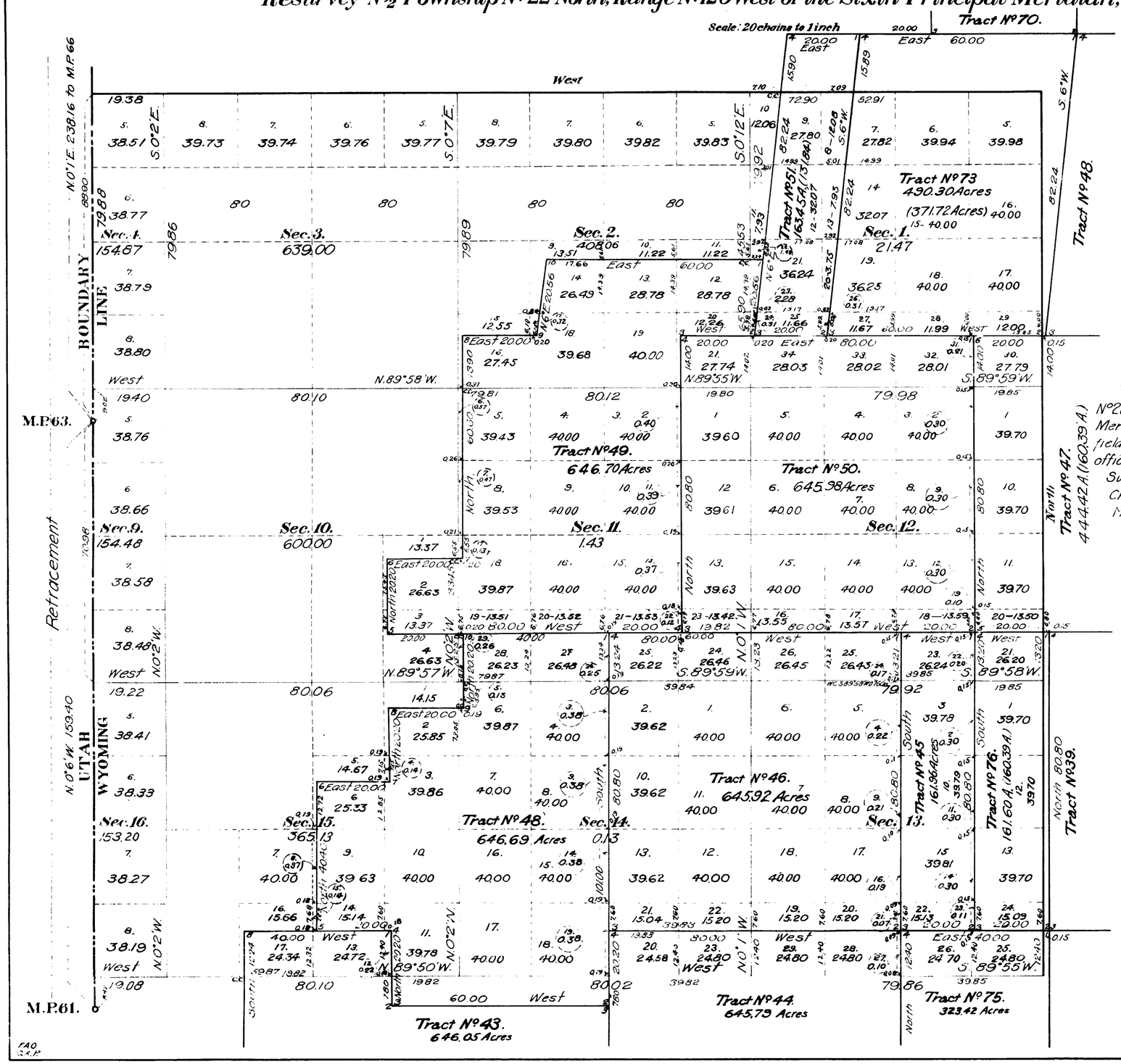

This Supplemental Plat of the Resurvey N½ Township No. 22 North, Range No. 120 West of the Sixth Principal Meridian, Wyoming, is strictly conformable to the field notes of the resurvey thereof on file in this office, which have been examined and approved.

Surveyor General's Office,
Cheyenne, Wyoming.
March 31, 1909.

Surv. Genl.

Resurveys
Johnson & Jaeckel D.S.
Contract No. 309, March 27, 1906
Contract No. 321 February 28 1907

Accepted by Hon. Commissioner in letter of June 1, 1909 Duplicate plat forwarded to Evanston Land Office, June 10, 1909

566C

22-120

704

Supplemental Plat No. 2

Resurvey S ½ Township No. 22 North, Range No. 120 West of the Sixth Principal Meridian, Wyoming

Scale 20 chains to 1 inch

Secs. 21, 22, 23, 24, 25, 26, 27, 28, 33, 34, 35 and 36.

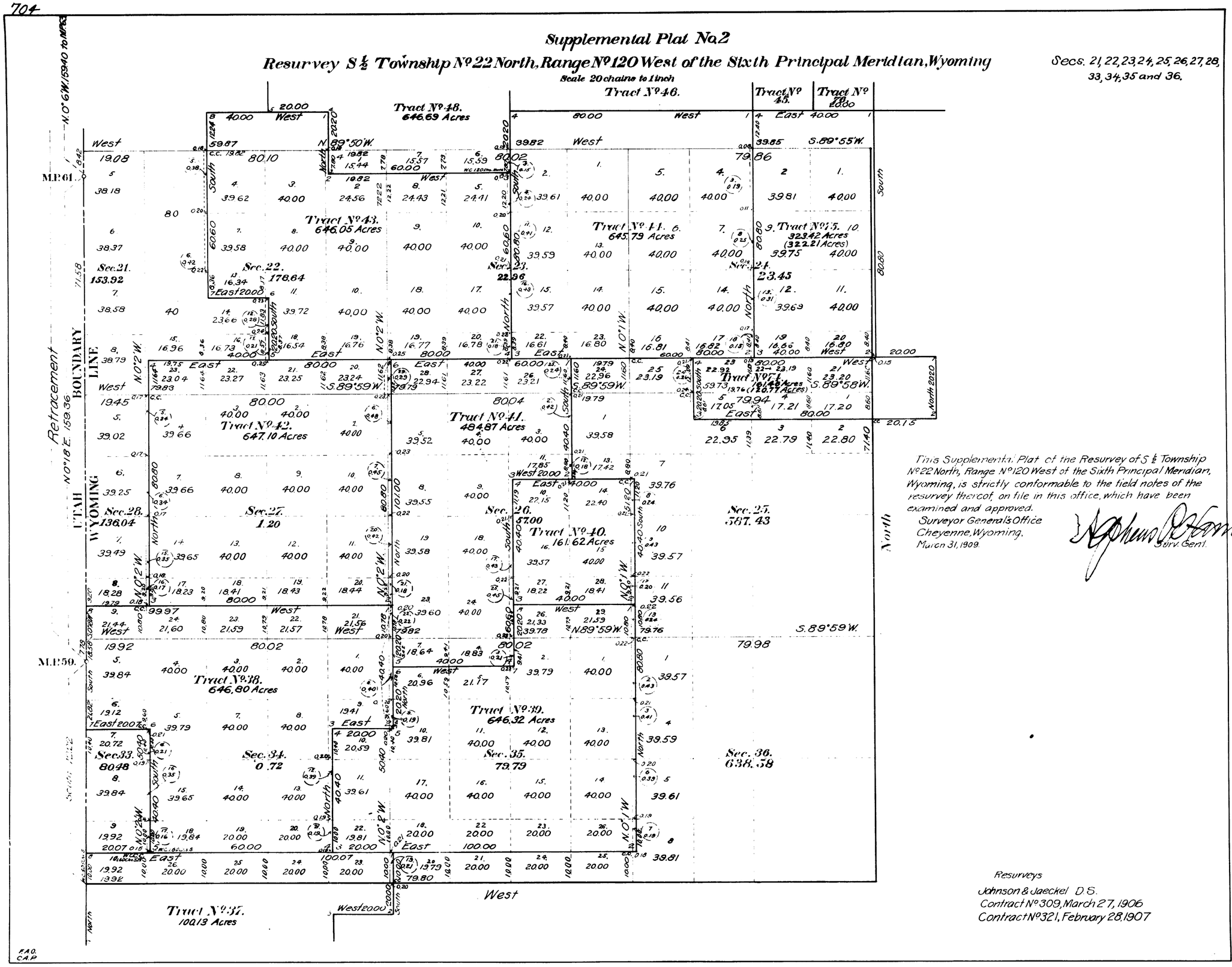

This Supplemental Plat of the Resurvey of S ½ Township No. 22 North, Range No. 120 West of the Sixth Principal Meridian, Wyoming, is strictly conformable to the field notes of the resurvey thereof, on file in this office, which have been examined and approved.

Surveyor General's Office
Cheyenne, Wyoming,
March 31, 1909.

Surv. Gen'l.

Resurveys
Johnson & Jaeckel D.S.
Contract No. 309, March 27, 1906
Contract No. 321, February 28, 1907

F.A.O.
C.A.P.

Accepted by Hon. Commissioner in letter of June 1, 1909
Triplicate plat forwarded to Branch Land Office.
June 10, 1909.

566D

22-120

694

EXTERIOR LINES.

Scale, 3 miles to an inch. Magnetic variation East.

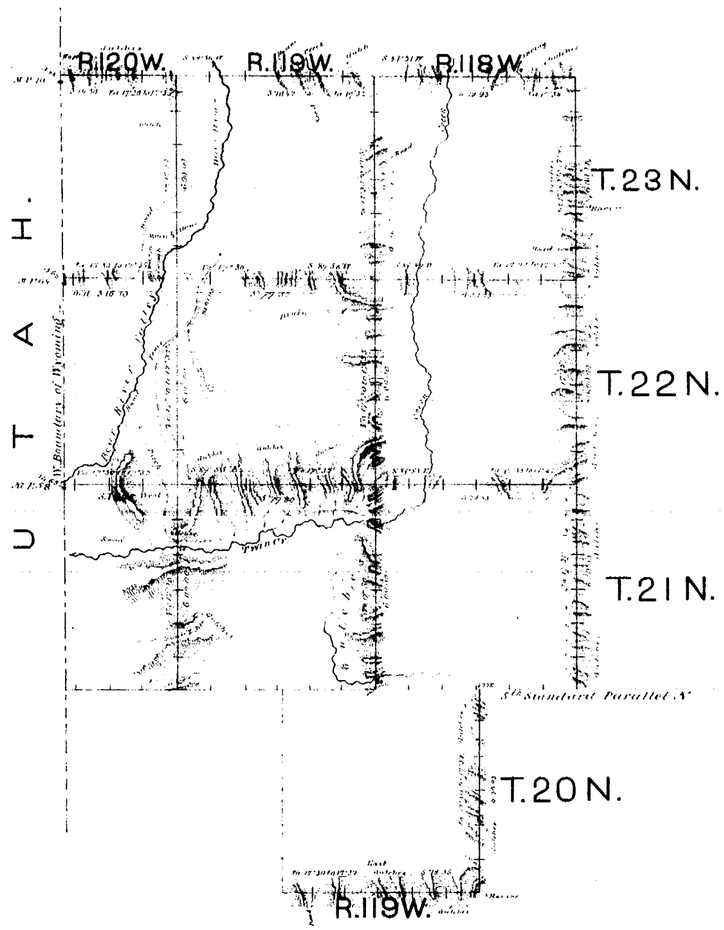

Surveys designated	By whom surveyed.	Date of contract.	Amount of surveys.			When surveyed.
			MIs	CHs	LKs	
Exterior lines.	James E. Woods.	August 31, 1880.	111	23	66	November 5th 18th 1880
Connections.	" " "	" " "		62	38	" " "

I hereby certify that the above diagram of the exterior lines of Townships 21 & 22, & 23 N. Ranges 118, 119 & 120 W. & Township 20 N. Range 119 West of the 6th Principal Meridian, Wyoming Territory, is strictly conformable to the original field notes of the survey thereof, on file in this office, which have been examined & approved.

Surveyor General's Office,
Cheyenne Wyo Feb. 23, 1881

Edw. C. David
Surveyor General.

41.

1976

RESURVEY

TOWNSHIP EXTERIORS

SCALE: 160 CHAINS TO 1 INCH



This Plat
of the
Resurvey of the North and East Boundaries of Townships 21, 22 and 23 North, Range 118 West of the Sixth Principal Meridian, Wyoming; and of the Retracement of the West Boundary of Wyoming from Mile Post 59 to Mile Post 52 is strictly conformable to the field notes of the resurvey thereof by
Newell J. Burnham, U.S.D.S.,
under his Contract No. 330, dated December 4, 1907, which have been examined, approved and filed in this office.
Surv. Gen'l's Office,
Cheyenne, Wyoming
March 31, 1911.

Sylvester C. Johnson
Surveyor General.

Table of Mileage

Surveys Designated	Amount	When Surveyed
Township Lines	35-76-33	June 6 - July 28, 1908
Retracement W. Boundary	7-01-54	July 23 1908.

1088

Accepted by the Hon. Commissioner in his letter "E" Mar. 1st & Apr. 15th, 1912.

38

RESURVEY

TOWNSHIP EXTERIORS

Scale: 1 inch to 160 chains



This Plat
of the Retracement of the
West State Line through Townships 22, 23, 24 and 25 North, Range 120 West, and South Boundaries of Township 26 North, Ranges 119 and 120 West, and the Resurvey of the
Fifth Standard Parallel North through Ranges 116, 117, 118, 119 and 120 West
[illegible]
The East Boundaries of Townships 21, 22, 23 and 24 North, Range 119 West, Townships 21, 22, 23 and 24 North, Range 120 West, Township 25 North, Ranges 118, 119 and 120 West
The North Boundaries of Township 21 North, Ranges 119 and 120 West, Township 22 North, Ranges 119 and 120 West, Township 23 North, Ranges 119 and 120 West, Township 25 North, Range 118 West of the Sixth Principal Meridian Wyoming, [illegible] to the field notes of the resurvey thereof.

By
[illegible]
under their
Contract No. 309
dated March 22, 1906

[illegible]
Cheyenne, Wyoming
March 31, 1909

Alphaus Johnson
[illegible]

Table of Mileage

Surveys Designated	Amount Mls	Chs	Lks	When Surveyed
Standard Lines	48	59	57	June 24 - July 23, 1907
Township Lines	100	77	19	July 3 - October 14, 1907
Connecting Lines	12	71	14	" " "
State Line Retraced	28	60	60	Sept 14 - October 7, 1907
Township Lines Retraced	1	56	92	October 7-22, 1907

Accepted by Hon. Commissioner in letter to June 1 1909

33