42 4431 (4-675a) 14.

Resurvey Township No. 23 North, Range No. 112 West of the Sixth Principal Meridian, Wyoming.



Table of Patented Entries in T. 23 N., R. 112 W. Not Segregated				
Original Survey				
Section	Subdivision	Entry	Entryman	Area
16	All	SS	Wyoming	640.00
36	"	"	"	640.00

INDEX TO SEGREGATED LOT										
Resurvey			Original Survey							
No.	Area Total	Area Mtn.	T.	R.	Sec.	Subdivision	Entry Kind	Entry No.	Status of Land Office	Entryman
37	16392	4484	23	113	11	N½SE¼, N½SW¼	H.E.	604	Patented	Samuel Martin

Areas in Acres.	
Public Land	22812.46
Patented Land Not Segregated	1280.00
Indian Allotments	
Mineral Claims	
Water Surface	
Segregated Tract	4484
Total Area	24137.30

Scale 40 Chains to an inch

Mean Magnetic Declination 17°40' E.
Latitude 41°55' N.
Longitude 110°04' W.

Surveys Designated.	By Whom Surveyed.	Contract No.	Contract Date	Amount of Surveys Mls.	Amount of Surveys chs.	Amount of Surveys lks.	When Surveyed. Begun.	When Surveyed. Completed.
Resurvey N.S. and E. Township Lines	Stahle and Parshall	340	July 1, 1909	12	38	75	Aug. 10, 1909	Aug. 24, 1909
Resurvey Subdivision Lines	" " "	"	" "	61	33	50	Aug. 25, 1909	Sept. 1, 1909
Connecting Lines	" " "	"	" "	2	01	86	Aug. 27, 1909	Sept. 1, 1909
Resurvey W. Township Line	C. Edward Artist	285	June 18, 1901	6	12	55	July 15, 1901	July 16, 1901
Segregated Tract Lines	" " "	"	" " "		64	50	July 14, 1901	July 14, 1901
Resurvey Subdivision N. Township Line	Edward F. Stahle	271A	March 4, 1899	5	73	44	April 14, 1899	April 14, 1899

The above map of resurvey Township No. 23 North, Range No. 112 West of the Sixth Principal Meridian, Wyoming, is strictly conformable to the field notes of the resurvey thereof on file in this office, which have been examined and approved.

U.S. Surveyor General's Office,
Cheyenne, Wyoming, May 29, 1912

Stephen C. Hannan
Surveyor General.

2572-B

Accepted by the Hon. Commissioner in his letter E, Sept. 19, 1912.
Triplicate plat mailed to Evanston Land Office Mar. 4, 1913.

23-112

Orig

4429

Township No. 23 North. Range No. 112 West of the 6th Principal Meridian

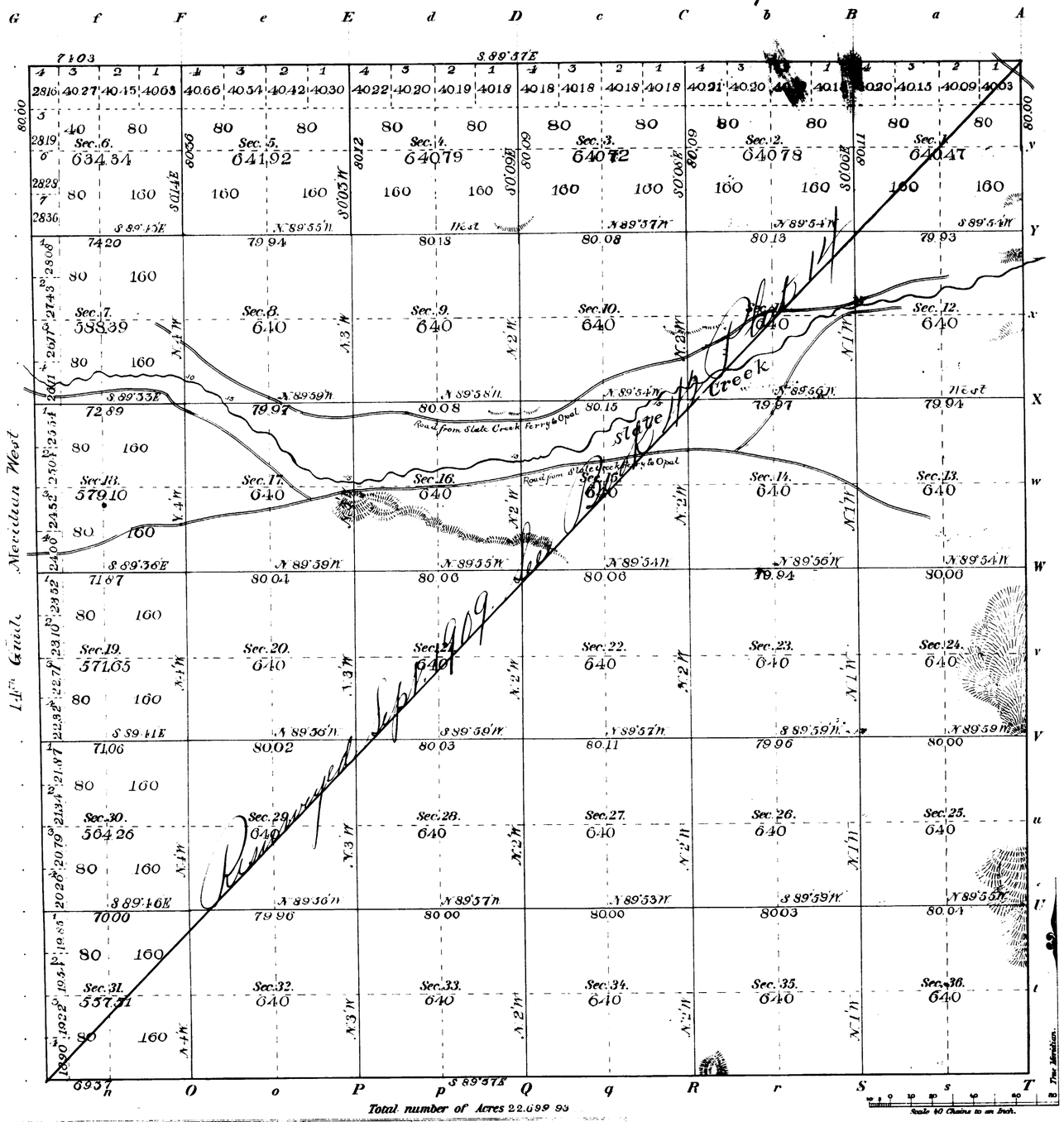

Meanders of								
Posts	Courses	Ch.s Lk.s	Posts	Courses	Ch.s Lk.s	Posts	Courses	Ch.s Lk.s
All Subdivision	lines at minimum	rules 59-41.47						

Surveys Designated	By Whom Surveyed	Date of Contract	Amount of Surveys M. Ch.s Lk.s	When Surveyed	Magnetic Declination
Township lines Subdivisions	Shannon & Coleman	July 22nd 1891	59 41 47	Nov 1st to 4th	16° 53' East

The above Map of Township No. 23 North of Range No. 112 West of the 6th Principal Meridian Wyoming is strictly conformable to the field notes of the survey thereof on file in this Office which have been examined and approved.

Surveyor General's Office.
Cheyenne Wyo June 30- 1892

Wm. A. Richards
Sur.r Gen.l

2572

arc
23-112

44

accession no. 4430

(4-675a)

Resurvey Township No. 23 North, Range No. 112 West of the Sixth Principal Meridian, Wyoming

Supplemental Plat

G f F e E d D c C b B a A

g Sec. 6 Sec. 5 Sec. 4 Sec. 3 Sec. 2

H

h Sec. 7 Sec. 8 Sec. 9 Sec. 10 Sec. 11

I

i Sec. 18 Sec. 17 Sec. 16 Sec. 15 Sec. 14 Sec. 13

K

k Sec. 19 Sec. 20 Sec. 21 Sec. 22 Sec. 23 Sec. 24

L

l Sec. 30 Sec. 29 Sec. 28 Sec. 27 Sec. 26 Sec. 25

M

m Sec. 31 Sec. 32 Sec. 33 Sec. 34 Sec. 35 Sec. 36

N

y x W V u t

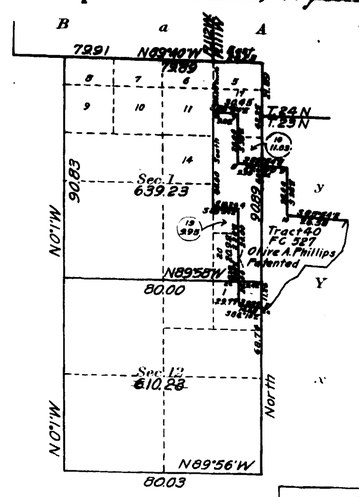

INDEX TO SEGREGATED TRACT								
Resurvey	Original Survey							
No.	T.	R.	Sec.	Subdivision	Entry Kind	Entry No.	Status in Land Office	Entryman
40	23	111	6	E½SW¼, Lots 5,10,12	FC	527	Patented	Olive A. Phillips
	23	111	7	Lot 3				

Areas in Acres	
Public Land	
Indian Reservation	
Indian Allotments	
Mineral Claims	
Water Surface	
Total Area	

True Meridian

0 10 20 40 80

Scale 40 Chains to an inch

Mean Magnetic Declination

n O o P p Q q R r S s T

Surveys Designated	By Whom Surveyed	Group No.	Group Date	Amount of Surveys Mls.	chs.	lks.	When Surveyed Begun	Completed
Segregated Tract Lines	William R. Bandy	16	February 17, 1919	3	46	94	November 27, 1913	November 27, 1913
Connections	" "	"	" "		29	32	November 27, 1913	November 27, 1913

The above Supplemental resurvey map of Township No. 23 North, Range No. 112 West of the Sixth Principal Meridian, Wyoming is strictly conformable to the field notes of the resurvey thereof on file in this office, which have been examined and approved

U. S. Surveyor General's Office,
Cheyenne, Wyoming, November 14, 1914

Charles L. Decker
Surveyor General.

2572-A

23-112

42
Indexed

4888

7.

RESURVEY
TOWNSHIP EXTERIORS

Scale: 1 inch to 160 Chains

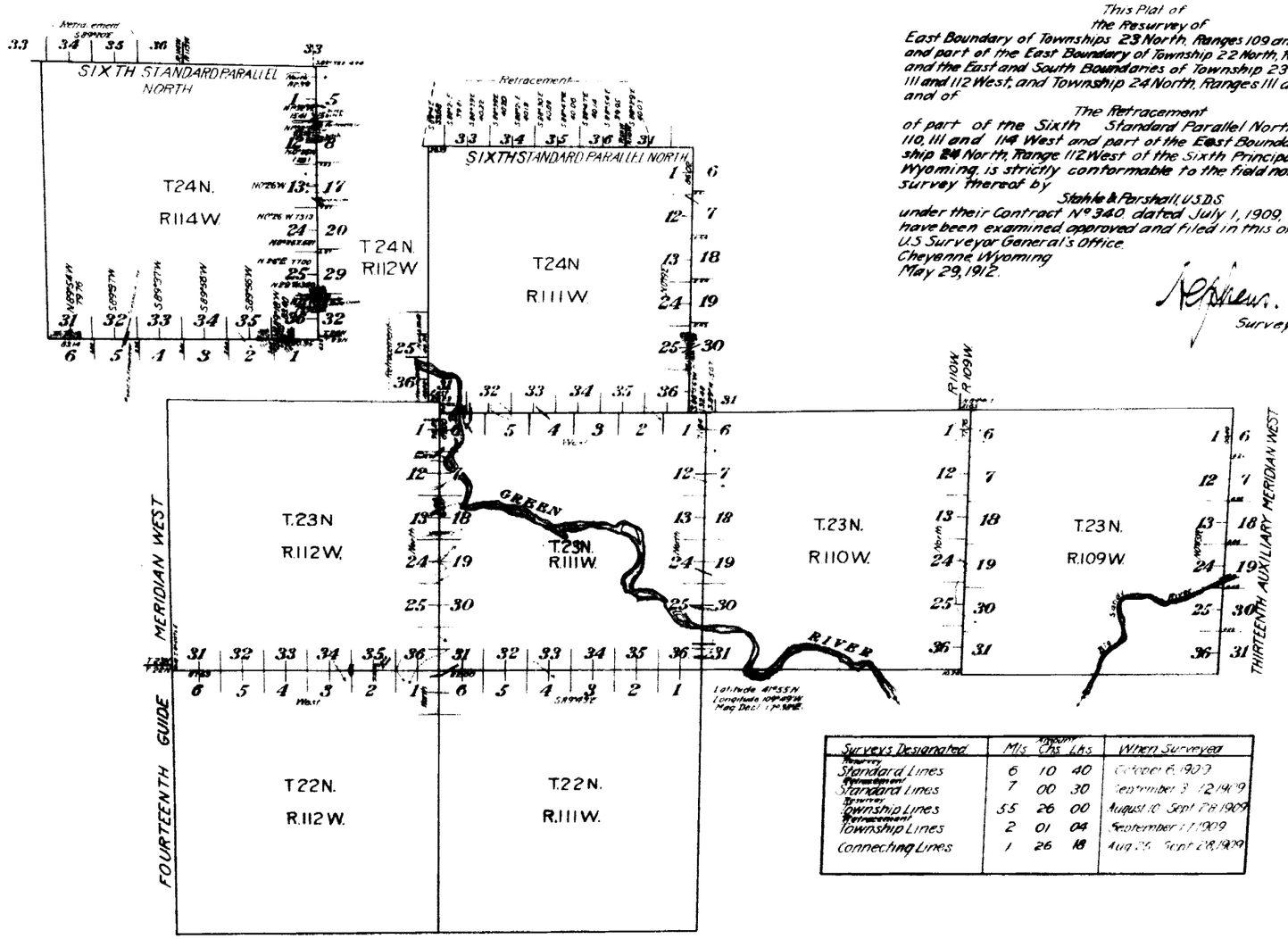

This Plat of
the Resurvey of
East Boundary of Townships 23 North, Ranges 109 and 110 West, and part of the East Boundary of Township 22 North, Range 112 West and the East and South Boundaries of Township 23 North, Ranges 111 and 112 West, and Township 24 North, Ranges 111 and 114 West and of
The Retracement
of part of the Sixth Standard Parallel North in Ranges 110, 111 and 114 West and part of the East Boundary of Township 24 North, Range 112 West of the Sixth Principal Meridian, Wyoming, is strictly conformable to the field notes of the resurvey thereof by
Stahle & Parshall, U.S.D.S.
under their Contract No. 340 dated July 1, 1909, which have been examined, approved and filed in this office
U.S. Surveyor General's Office,
Cheyenne, Wyoming
May 29, 1912.

Surveyor General.

Surveys Designated	Amount Mls	Chs	Lks	When Surveyed
Resurvey Standard Lines	6	10	40	October 6, 1909
Retracement Standard Lines	7	00	30	September 3-12, 1909
Resurvey Township Lines	55	26	00	August 10-Sept 28, 1909
Retracement Township Lines	2	01	04	September 1-7, 1909
Connecting Lines	1	26	18	Aug 26-Sept 28, 1909

2929

Accepted by the Hon. Commissioner in his letter "C", September 19, 1912.

14TH GUIDE MERIDIAN WEST.

From the 5th to the 6th Stand.d Parallel North, between Ranges 112 and 113 West of the 6th Principal Meridian, Wyom. Territory.

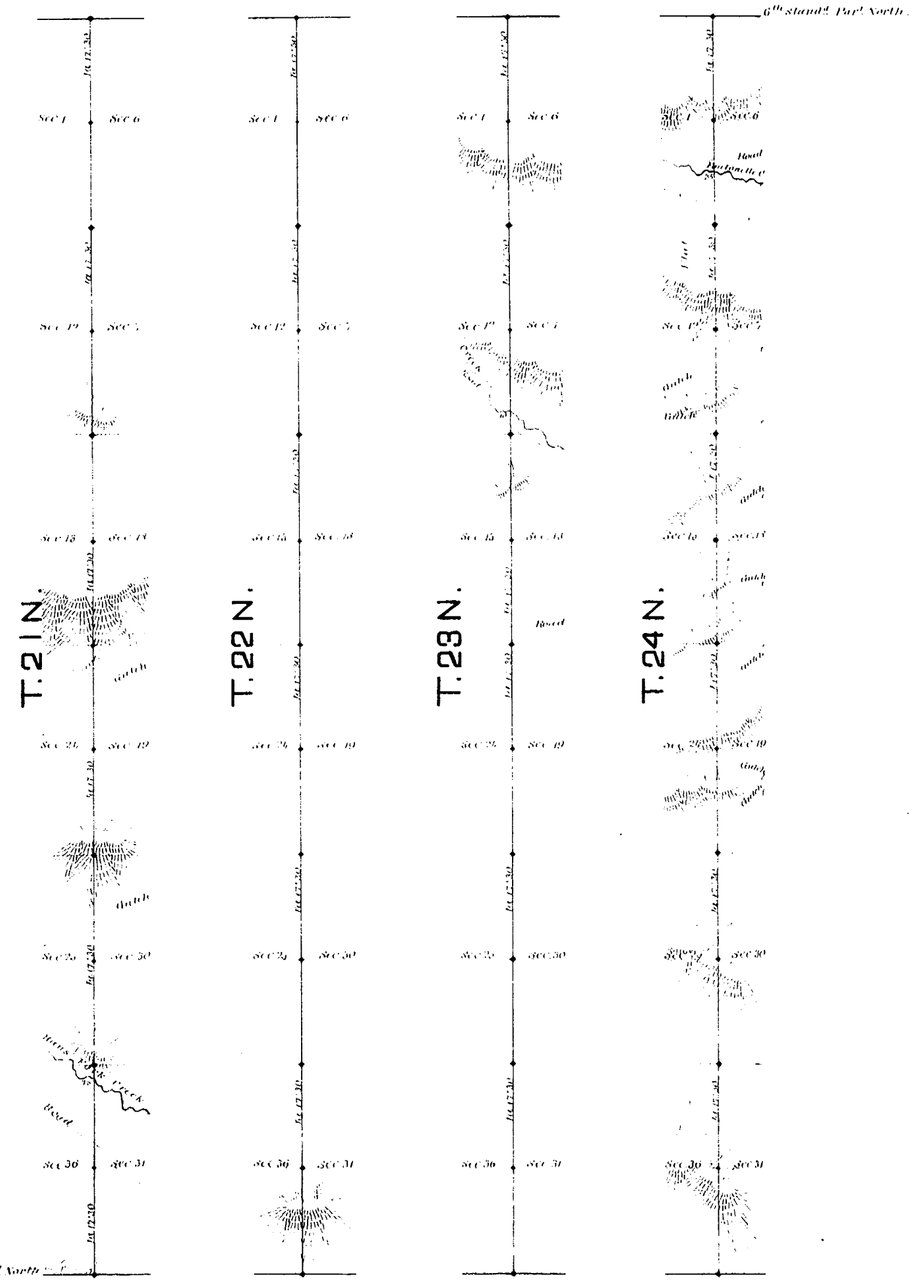

Scale, 40 chains to an inch.

Magnetic variation East

Surveys Designated	By whom surveyed	Date of Contract	Amount of Surveys mls.	chs.	lks.	When Surveyed
6th Guide Meridian West	James E. Bowers	September 20, 1880	24	0	0	March 1881.

I hereby certify that the above diagram of the 6th Guide Meridian West, from the 5th to the 6th Standard Parallel North, between Ranges 112 and 113 West of the 6th Principal Meridian, Wyoming Territory, is strictly conformable to the field notes of the surveys thereof on file in this Office, which have been examined and approved.

Surveyor General's Office,
Cheyenne, Wyo. June 23rd 1881.

Edw. C. David
Surveyor General.

30 Indexed 4348

95

EXTERIOR LINES

Scale 1 inch - 2 miles. Mag Var East



All Exterior Lines at minimum rates 11 M 65 Chs 49 lks

Surveys Designated	By Whom Surveyed	Date of Contract	Amount of Surveys M.	Chs	Lks	Date of Survey	Magnetic Declination
Exterior Lines	Shannon & Coleman		11	65	49	Oct 27 29, 1891	16:53 East

I hereby certify that the above diagram of the South boundary of Township 23 North Ranges 111 and 112 West of the 6th Principal Meridian, Wyoming, is strictly conformable to the field notes of the re-survey thereof on file in this office which have been examined and approved.

Surveyor Generals Office.
Cheyenne Wyo. Feb. 24 1892

Wm A. Richards
Surveyor General

2510

37
Indexes

21

4739

TOWNSHIP EXTERIORS

Scale: 1 inch to 160 chains

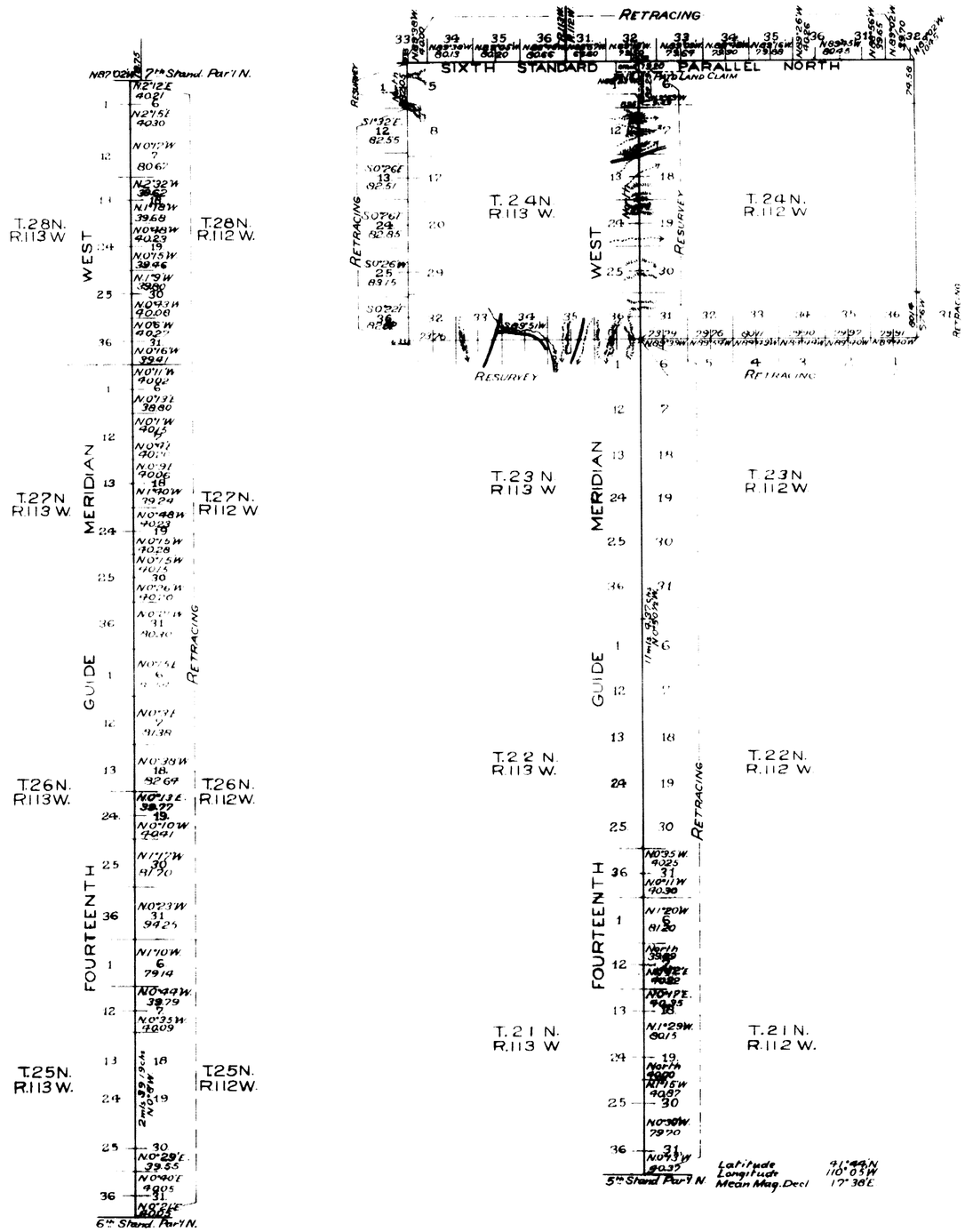

Table of Mileage

Lines Designated			Amount Mls	Chs	Lks	When Surveyed
Standard	Lines	Resurveyed	6	2	29	April 13, 1899
"	"	Retraced	53	20	60	March 30 April 15, 1899
Township	"	Resurveyed	5	25	81	April 26 27, "
"	"	Retraced	12	[illegible]	56	" 19 20, "
Connection	"	Resurveyed		29	46	" 13 22, "
"	"	Retraced		18	25	May 5, "

This Plat
showing the
Retracing of
The 14th Guide Meridian West through
Tps 21, 22, 23, 25, 26, 27 and 28 North;
The 6th Standard Parallel North in
Rgs 111, 112 and 113 West;
The South Bdry. of T.24N, R.112W.;
and part of the West Bdry of T24N,
R.113W.;
and the Resurvey of
The 14th Guide Meridian West through
T.24N;
The South and a part of the West
Bdrys of T.24N, R.113W.
of the
6th Principal Meridian
WYOMING
is strictly conformable to the field notes
of the retracing and resurvey thereof
by
Edward F. Stable, U.S. Dep. Sur.,
under his
Contract No 271 A
dated March 9, 1899
which have been examined, approved
and filed in this office
U.S. Surv. Genl's Office
Cheyenne, Wyoming
Feb. 16th 1900

Stephen S. Hanson
U.S. Surv. Genl.

Filed Apr. 12 1900
Comm. Letter Apr. 7 1900

2813

I.B.M. Computer
F.H.A. Topog and Lettering

31 Accession no. 4420

EXTERIOR LINES

Scale 1 inch = 2 Miles Mag. Var. East

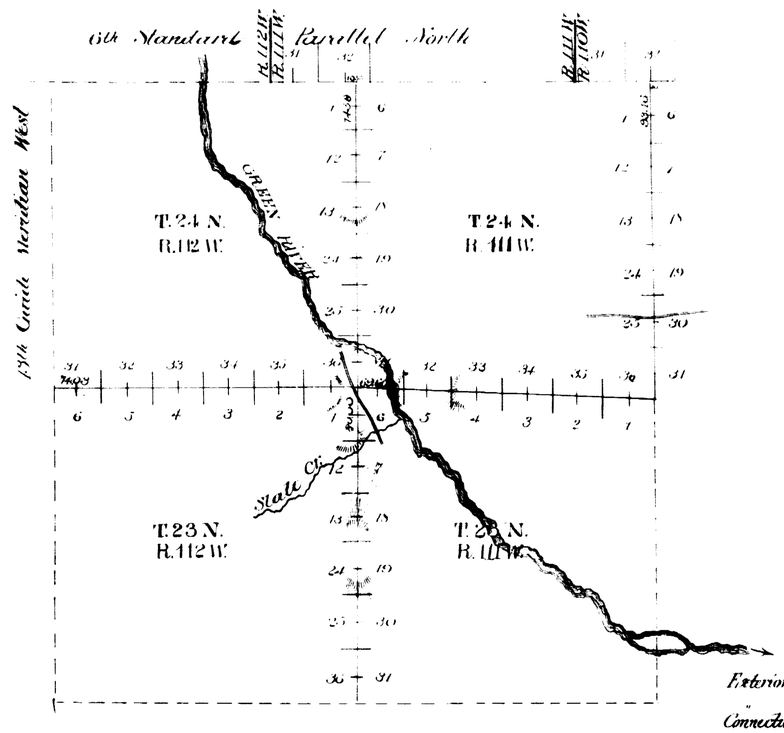

Exterior lines at intermediate rates	3rd	09chs	27lks
" " " minimum "	26 "	62 "	10 "
Connection " " " "		10 "	95 "

Surveys Designated	By Whom Surveyed	Date of Contract	Amount of Surveys M.	Chs	Lks	Date of Survey	Magnetic Declination
Exterior Lines	Shannon & Coleman	Sept. 26, 1891	29	71	37	Oct. 27 29, 1891	16°55' East.
Connections	" "	" " "		10	95		

I hereby certify that the above diagram of the Exterior lines of Townships 23 and 24 North, Ranges 111 and 112 West of the 6th Principal Meridian in Wyoming is strictly conformable to the field notes of the survey thereof on file in this office, which have been examined and approved.

Surveyor General's Office
Cheyenne Wyo. June 30 1892

Wm. A. Richards
Surveyor General

34
Indexed

80

1789

TOWNSHIP EXTERIORS

Scale: 1 inch to 160 chains

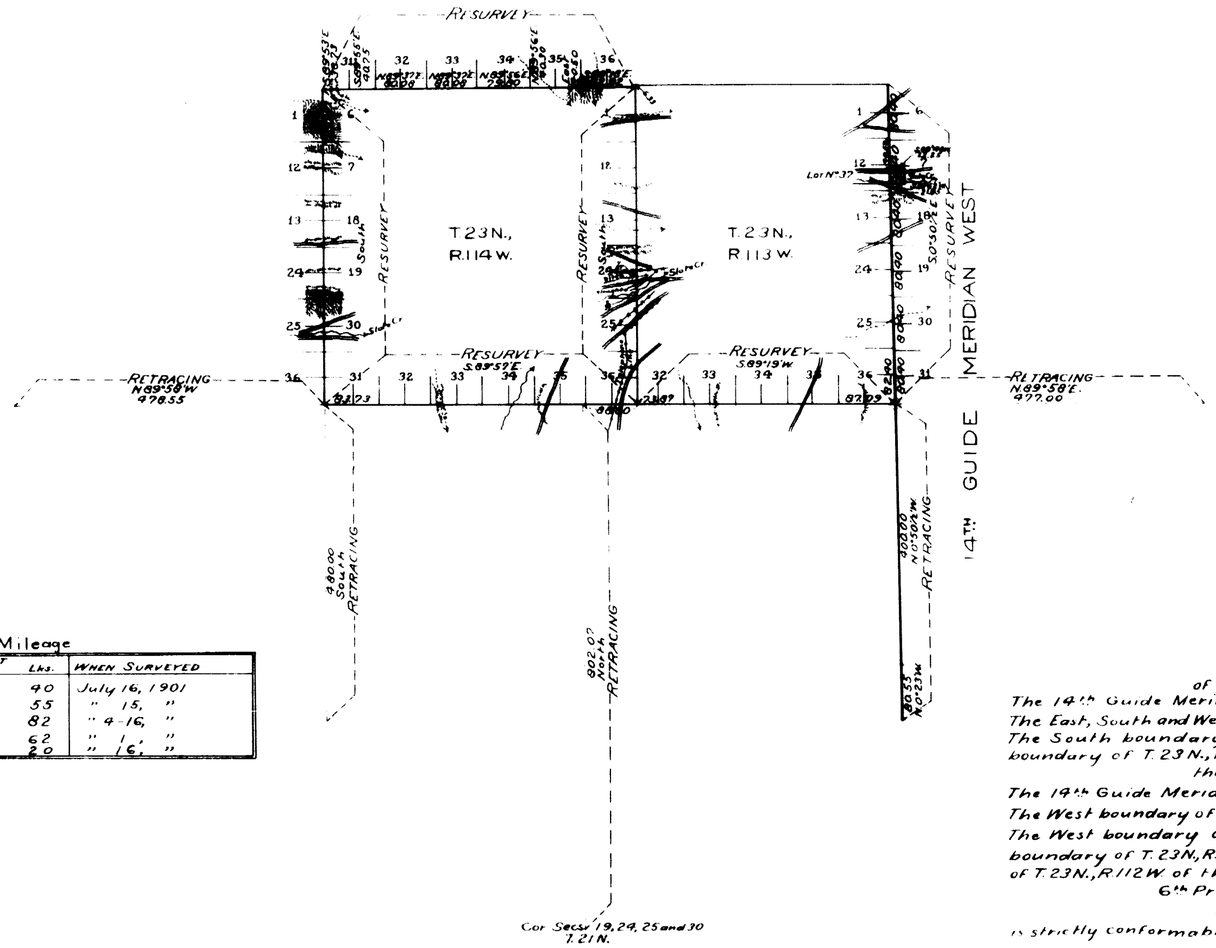

Table of Mileage

Surveys Designated	Mls.	Amount Chs.	Lks.	When Surveyed
Standard Lines Resur.	6	2	90	July 16, 1901
" " Retr.	6	0	55	" 15, "
Township " Resur.	29	8	82	" 4-16, "
" " Retr.	27	77	62	" 1, "
Connections		99	20	" 16, "

This Map
of the Resurvey of
The 14th Guide Meridian West through T. 23 N.;
The East, South and West boundaries of T. 23 N., R. 114 W.;
The South boundary of T. 24 N., R. 114 W.; the South boundary of T. 23 N., R. 113 W.;
the Retracing of
The 14th Guide Meridian West through T. 22 N.;
The West boundary of Tps. 21 and 22 N., R. 113 W.;
The West boundary of T. 22 N., R. 114 W.; the South boundary of T. 23 N., R. 115 W.; and the South boundary of T. 23 N., R. 112 W. of the
6th Principal Meridian,
Wyoming,
is strictly conformable to the Field notes of the survey thereof by
C. Edward Artist, U.S.D.S.,
under his
Contract No. 285,
dated June 18, 1901,
which have been examined, approved and filed in this office.
U.S. Surv. Gen'ls. Office,
Cheyenne, Wyoming,
January 15, 1902

Alpheus P. Hanson
U.S. Surv. Gen'l.

2858

Filed MAR 11 1902
Survey accepted by the Com'r in accordance with letter "E" dated March 5, 1902