34

1031

Township No. 23 North, Range No. 113 West of the 6th Principal Meridian

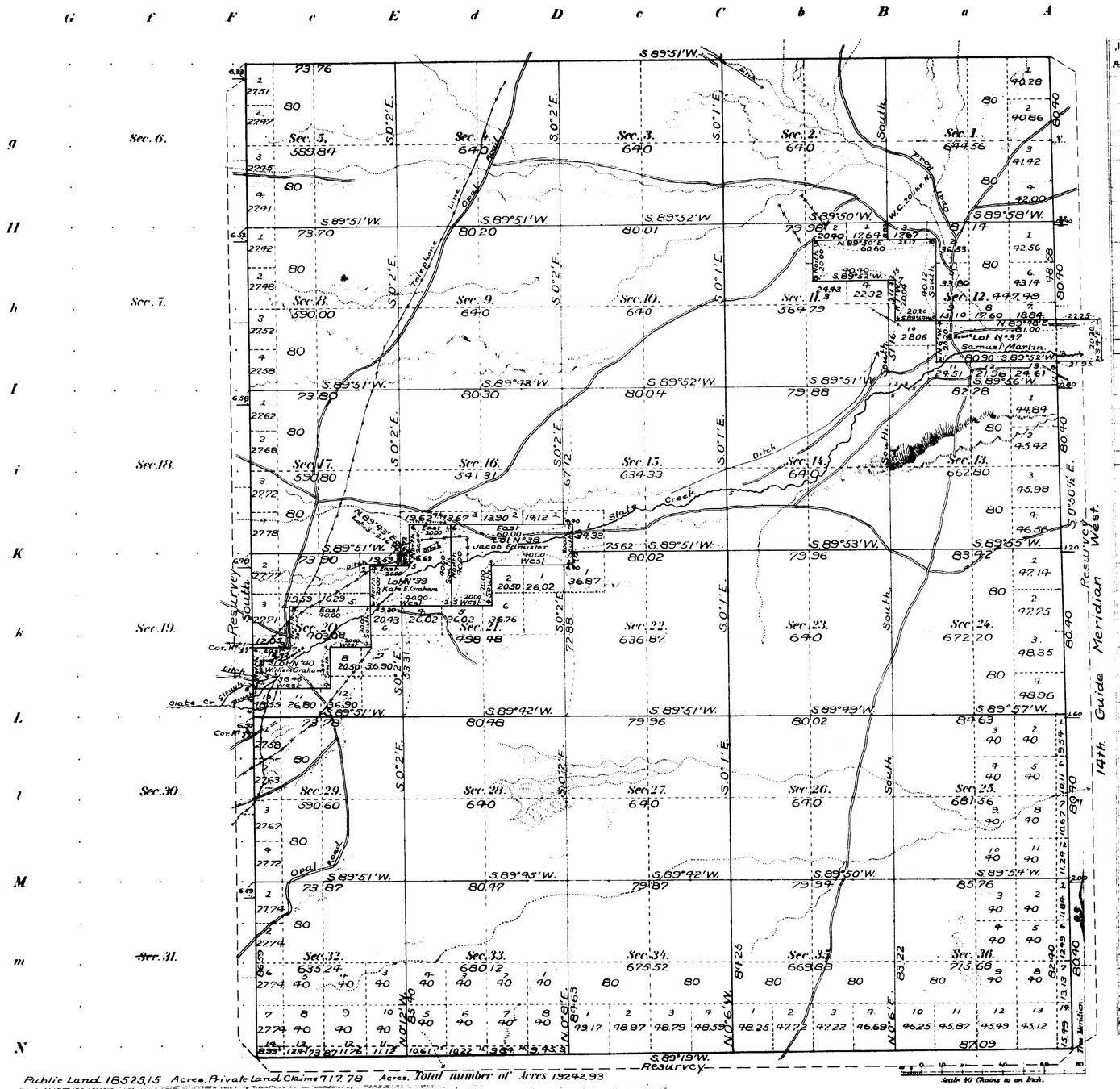

Meanders of

Posts	Courses	Ch's Lk's	Posts	Courses	Ch's Lk's	Posts	Courses	Ch's Lk's

Lot Number	Claimant	Acres
Lot No. 37	Samuel Martin	325.75
	Area in T.23N., R.112W.	44.84
	" " T.23N., R.113W.	280.91
" " 38	Jacob Edmister	160.00
" " 39	Kate E. Graham	120.00
" " 40	William Graham	156.82
	Total No. of Acres	717.78

Latitude 41°55' N.
Longitude 110°9' W.
Mean mag. decl. 17°30' E.

Public Land 18525.15 Acres. Private Land Claims 717.78 Acres. Total number of Acres 19242.93

Surveys Designated	By Whom Surveyed	Date of Contract No.	Amount of Surveys M.	Ch's	Lk's	When Surveyed
Resurvey Township lines	C. Edward Artist	285, June 18, 1901	17	9	69	July 4-16, 1901.
Resurvey Subdivisions	" "	" "	48	9	63	" 14-21, 1901.
Resurvey Connections	" "	" "	1	21	17	" "
Bdrs. Land Claims	" "	" "	12	00	63	" 14-18, 1901
North Boundary	Edward F. Stahle	271, March 4, 1899	4	73	76	April 27, 1899.

The above Map of Township No. 23 North of Range No. 113 West of the 6th Principal Meridian, Wyoming, is strictly conformable to the field notes of the Resurvey thereof on file in this Office, which have been examined and approved.

Surveyor General's Office.
Cheyenne, Wyoming January 15th, 1902

Alpheus P. Hanson
Sur. Gen.

I.B.M. Computer.
F.A.O. Topog. and Lettering.

THE NORRIS PETERS CO., LITHO. WASHINGTON, D.C. A.E.1

Filed MAR 11 1902

Surveys accepted by the Hon. Commissioner in his letter "E" dated March 5, 1902.

727A

727 H

23-113

(12) 1050 95

TOWNSHIP No. 23 NORTH. RANGE No. 113 WEST of the 6th Principal MERIDIAN.

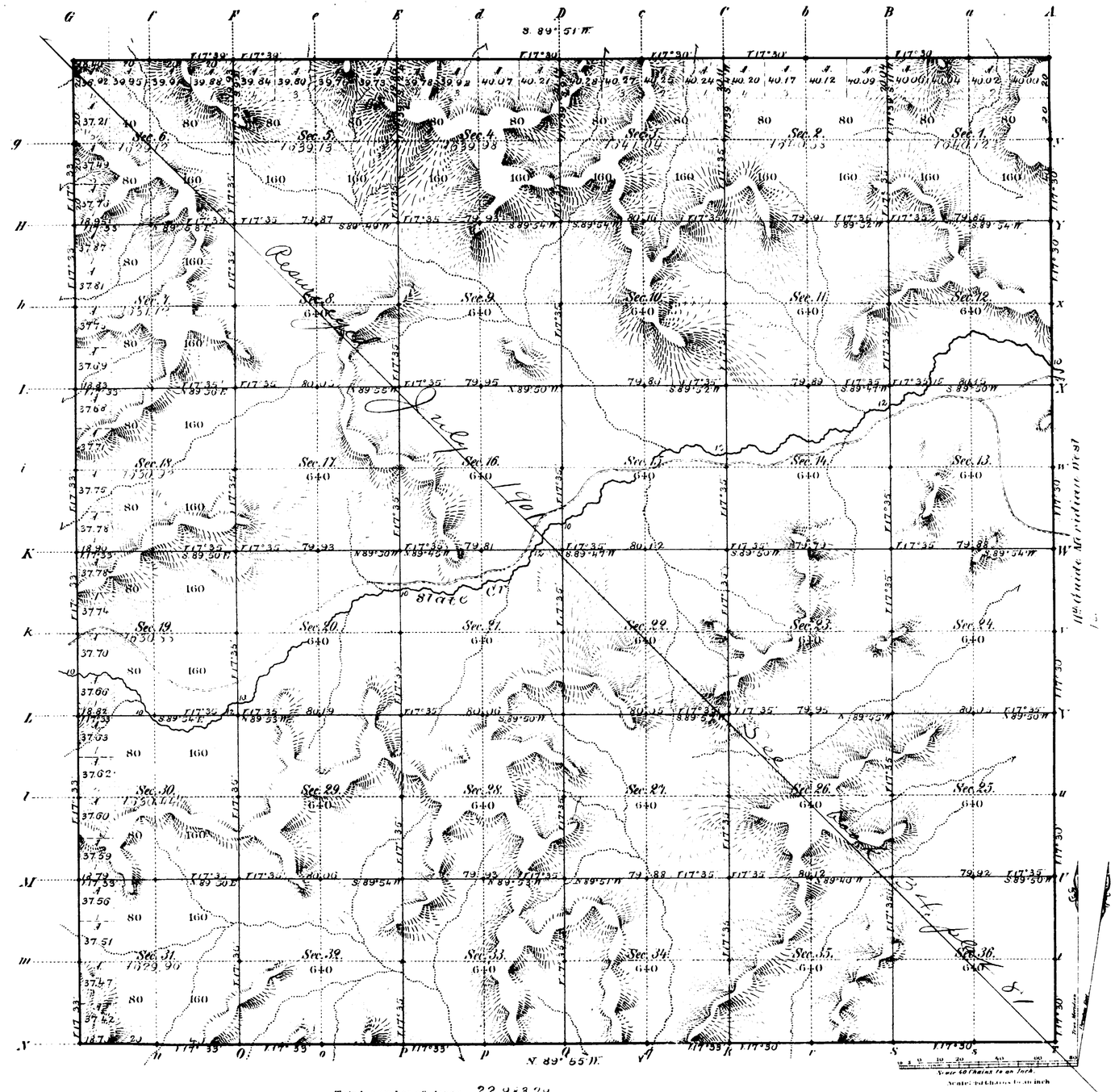

Total number of Acres. 22,983.29

Surveys Designated	By Whom Surveyed	Date of Contract	Amount of Surveys Mi.	Ch.	Lk.	When Surveyed	Magnetic Declination
S.W.&N. Township-lines	McCoy & Woods	Septb. 22nd 1880	17	77	10	May 4th & 5th 1881	17° 33' East
Subdivisions	Holcomb & Woods	Jany 8th 1881	59	73	73	Oct. 5th to 12th 1881	17° 35' East
Connections							
11th Guide N.W.	James F. Woods	Septb. 20th 1880	6	0	0	March 4th 1881	

The above Map of Township No. 23 North of Range No. 113 West of the Sixth Principal Meridian Wyoming Territory is strictly conformable to the field notes of the survey thereof on file in this Office, which have been examined and approved.

Surveyor General's Office,
Cheyenne Wyoming
March 15th 1882

Edw. C. David
Sur. Genl.

A. Gast & Co., St. Louis Mo.

727

34

Accession no. 1035

(4-675 a)

Supplemental Plat

Resurvey Township No. 23 North, Range No. 113 West of the Sixth Principal Meridian, Wyoming

G f F e E d D c C b B a A

g Sec. 6 Sec. 5 Sec. 4 Sec. 3 Sec. 2 Sec. 1 y

H Y

h Sec. 7 Sec. 8 Sec. 9 Sec. 10 Sec. 11 Sec. 12

I

i Sec. 18 Sec. 17 Sec. 16 Sec. 15 Sec. 14 Sec. 13

K W

k Sec. 19 Sec. 20 Sec. 21 Sec. 22 Sec. 23 Sec. 24 v

L V

l Sec. 30 Sec. 29 Sec. 28 Sec. 27 Sec. 26 Sec. 25 u

M U

m Sec. 31 Sec. 32 Sec. 33 Sec. 34 Sec. 35 Sec. 36 t

N

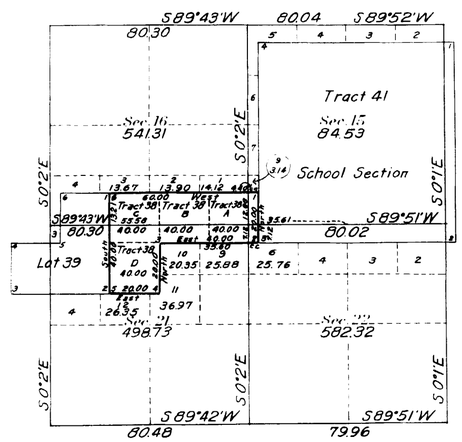

INDEX TO SEGREGATED TRACT								
Re-survey	Original Survey							
Tract No.	T.	R.	Sec.	Subdivision	Entry Kind	Entry No.	Status in Land Office	Entryman
38	23	113	17	S½SE¼SE¼SW¼				
			20	NE¼NW¼	HE	02496	Valid	George Heyl

Areas in Acres	
Public Land	
Indian Reservation	
Indian Allotments	
Mineral Claims	
Water Surface	
Total Area	

0 10 20 40 80

Scale 40 Chains to an inch

Mean Magnetic Declination

n O o P p Q q R r S s T

Surveys Designated	By Whom Surveyed	Contract No.	Contract Date	Amount of Surveys Mls.	chs.	lks.	When Surveyed Begun	Completed
Segregated Tract	Herman Jaeckel	Instrs.	August 7, 1914	2	40	00	September 27, 1914	September 27, 1914
Connections	" "	"	" "		20	00	" "	" "

The above supplemental resurvey map of Township No. 23 North, Range No. 113 West of the Sixth Principal Meridian, Wyoming is strictly conformable to the field notes of the re-survey thereof on file in this office, which have been examined and approved

U. S. Surveyor General's Office,
Cheyenne, Wyoming, November 10, 1914

Charles L. Decker
Surveyor General.

727c

727C

23-113

34

Accession no. 1032

(4-675a)

Supplemental Plat

Resurvey Township No. 23 North, Range No. 113 West of the Sixth Principal Meridian, Wyoming

Note
Tract surveyed 41
Lot eliminated 38

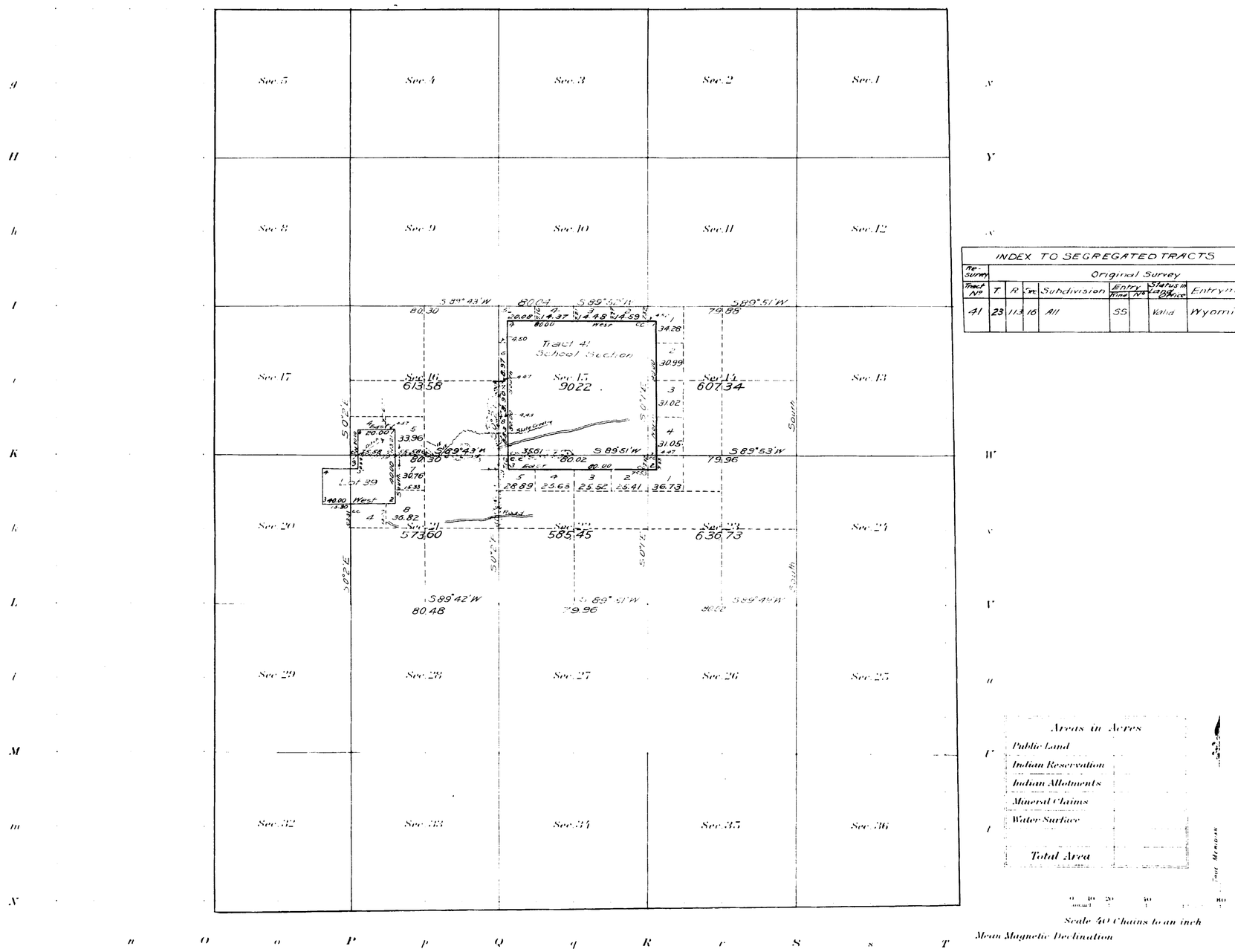

INDEX TO SEGREGATED TRACTS								
Resurvey	Original Survey							
Tract No.	T	R	Sec.	Subdivision	Entry Time	Entry No.	Status in Land Office	Entryman
41	23	113	16	All	SS		Valid	Wyoming

Areas in Acres
Public Land
Indian Reservation
Indian Allotments
Mineral Claims
Water Surface
Total Area

Scale 40 Chains to an inch

Mean Magnetic Declination

Surveys Designated	By Whom Surveyed		Group No.	Group Date	Amount of Surveys Mls.	chs.	lks.	When Surveyed Begun	Completed
Segregated Tract	Jacob E. Voigt		4	May 3, 1911	4	00	00	August 23, 1912	August 23, 1912
Connections	"	"	"	" "		46	13	August 23, 1912	August 23, 1912
Subdivisions	"	"	"	" "	2	40	31	August 23, 1912	August 24, 1912

The above Supplemental map of Resurvey Township No. 23 North, Range No. 113 West of the Sixth Principal Meridian, Wyoming, is strictly conformable to the field notes of the survey thereof on file in this office, which have been examined and approved.

U. S. Surveyor General's Office,
Cheyenne, Wyoming, August 9, 1913

Stephen S. Stinson
Surveyor General.

7272

727 B

23-113

Accepted by the Acting Assistant Commissioner in Letter "E" Dec 22, 1913
Duplicate plat filed in Evanston Land Office January 2, 1914.

Indexed (12) Accession no. 959

EXTERIOR LINES.

Scale, 3 miles to an. inch. Magnetic variat. East

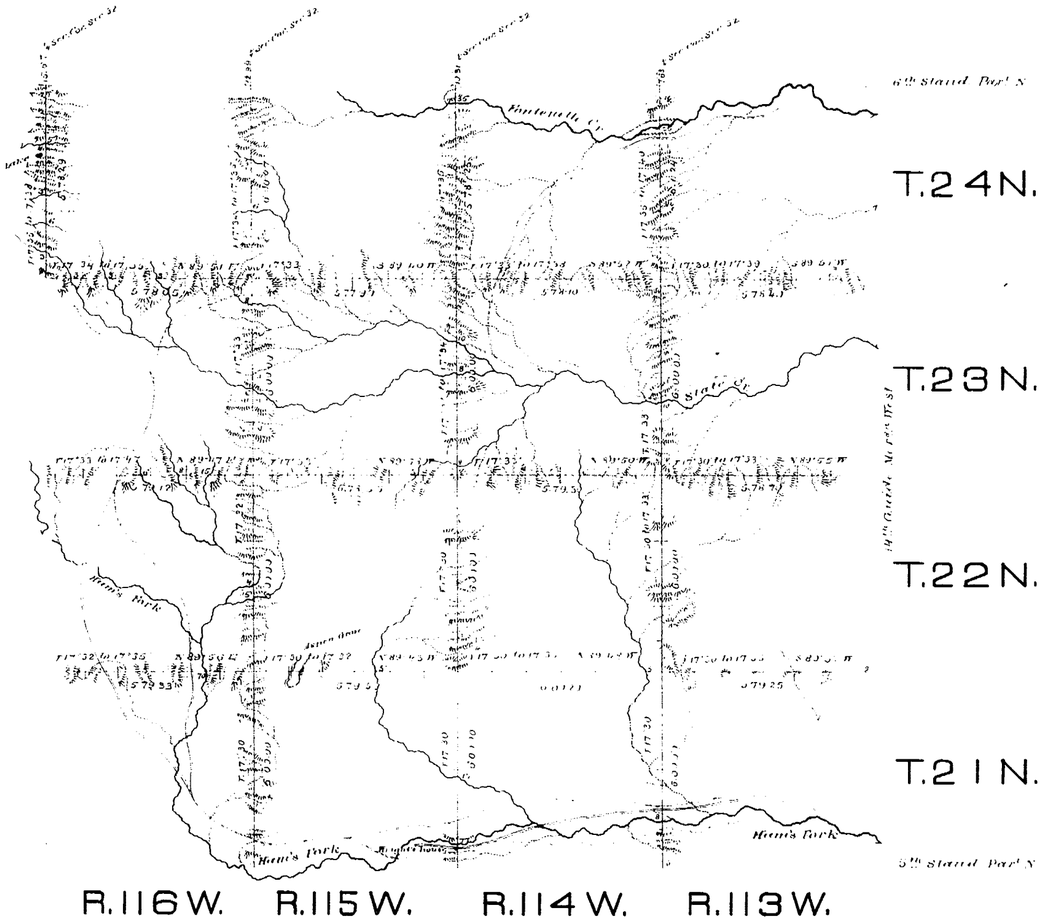

Surveys Designated	By whom surveyed	Date of Contract	Amount of Surveys			When Surveyed
			miles	chs	links	
Exterior lines	McCoy & Woods	Septb 22 1880	149	64	48	May 2 to 25, 1881
Connections	" " " " " "			46	60	" " "

I hereby certify that the above diagram of the exterior lines of Townships 21, 22, 23 and 24 N. Ranges 113 to 116 West inclusive, 6th Principal Meridian, Wyoming Territory, is strictly conformable to the field notes of the survey thereof on file in this Office, which have been examined and approved.

Surveyor General's Office,
Cheyenne, Wyo March 10th 1882

Edw. C. David
Surveyor General.

34 Indexed

80

4789

TOWNSHIP EXTERIORS

Scale: 1 inch to 160 chains

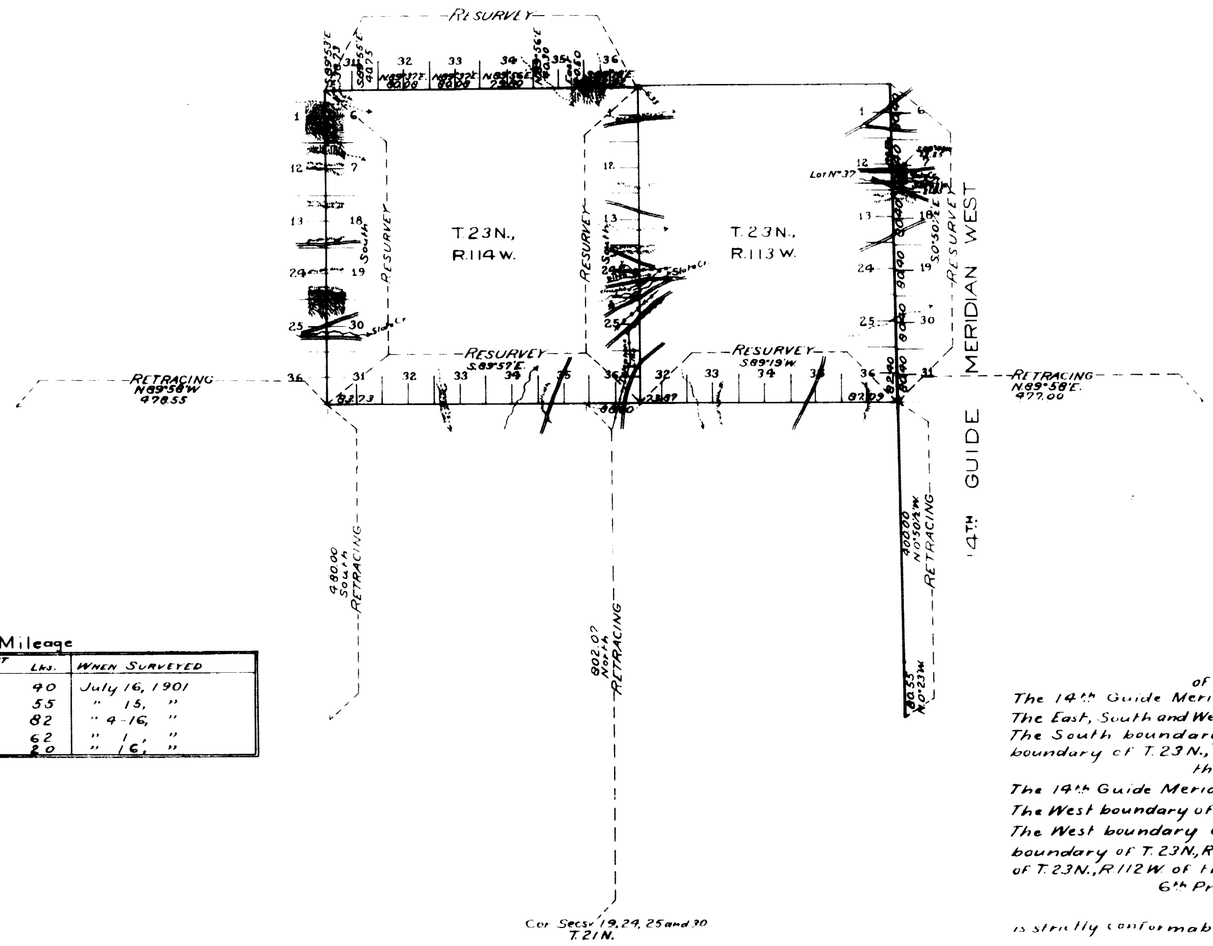

Table of Mileage

SURVEYS DESIGNATED	MIS.	AMOUNT CHS.	LKS.	WHEN SURVEYED
Standard Lines Resur.	6	2	40	July 16, 1901
" " Retr.	6	0	55	" 15, "
Township " Resur.	29	8	82	" 4-16, "
" " Retr.	27	77	62	" 1, "
Connections		44	20	" 16, "

This Map
of the Resurvey of
The 14th Guide Meridian West through T. 23 N.;
The East, South and West boundaries of T. 23 N., R. 114 W.;
The South boundary of T. 24 N., R. 114 W.; the South boundary of T. 23 N., R. 113 W.;
the Retracing of
The 14th Guide Meridian West through T. 22 N.;
The West boundary of Tps. 21 and 22 N., R. 113 W.;
The West boundary of T. 22 N., R. 114 W.; the South boundary of T. 23 N., R. 115 W.; and the South boundary of T. 23 N., R. 112 W. of the
6th Principal Meridian,
Wyoming,
is strictly conformable to the field notes of the survey thereof by
C. Edward Artist, U.S.D.S.,
under his
Contract No. 285,
dated June 18, 1901,
which have been examined, approved and filed in this office.

U.S. Surv. Gen'ls. Office,
Cheyenne, Wyoming,
January 15, 1902

Alpheus P. Hanson
U.S. Surv. Gen'l.

2858

Filed MAR 11 1902
Surveys accepted by the Gen. Commissioner in his letter "E" dated March 5, 1902