34

Accession no. 1017

82.

Township No 23 North, Range No 114 West of the 6th Principal Meridian

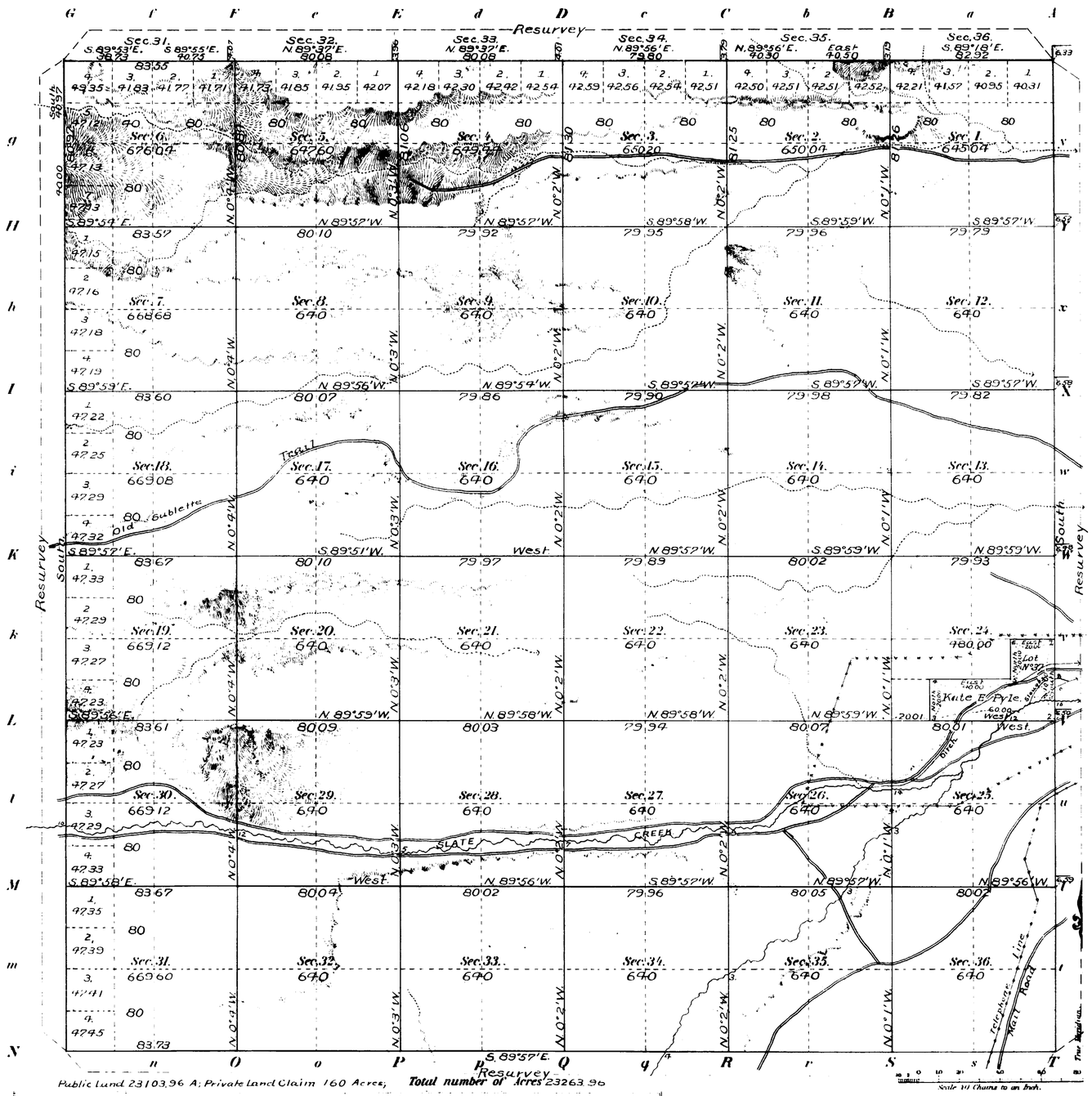

Latitude 41°55' N.
Longitude 110°15' W.
Mean mag. dec. 17°20' E.

Public Land 23103.96 A; Private Land Claim 160 Acres; **Total number of Acres** 23263.96

Surveys Designated	By Whom Re Surveyed	Date of Contract	Amount of Re Surveys M.	Ch's	Lk's	When Re Surveyed
Resurvey Township lines	C. Edward Artist	285 June 18, 1901	24	07	86	July 1-6, 1901.
Resurvey Subdivisions	" " " " " "		60	23	32	" 3-13, "
Resurvey Connections	" " " " " "			01	02	" " "
Bdrs. Land Claims	" " " " " "		2	40	00	" 3 8, "

The above Map of Township No. 23 North of Range No. 114 West of the 6th Principal Meridian Wyoming is strictly conformable to the field notes of the Resurvey thereof on file in this Office, which have been examined and approved.

Surveyor Generals Office
Cheyenne, Wyoming January 15th, 1902

H. Ehrens Sol. Gazzam
Surv. Gen.

723 A

723 A

Filed
Survey accepted by the
Commissioner in his
Office
Recorded

23-114

(12)

1016

91

TOWNSHIP № 23 NORTH. RANGE № 114 WEST of the 6th Principal MERIDIAN.

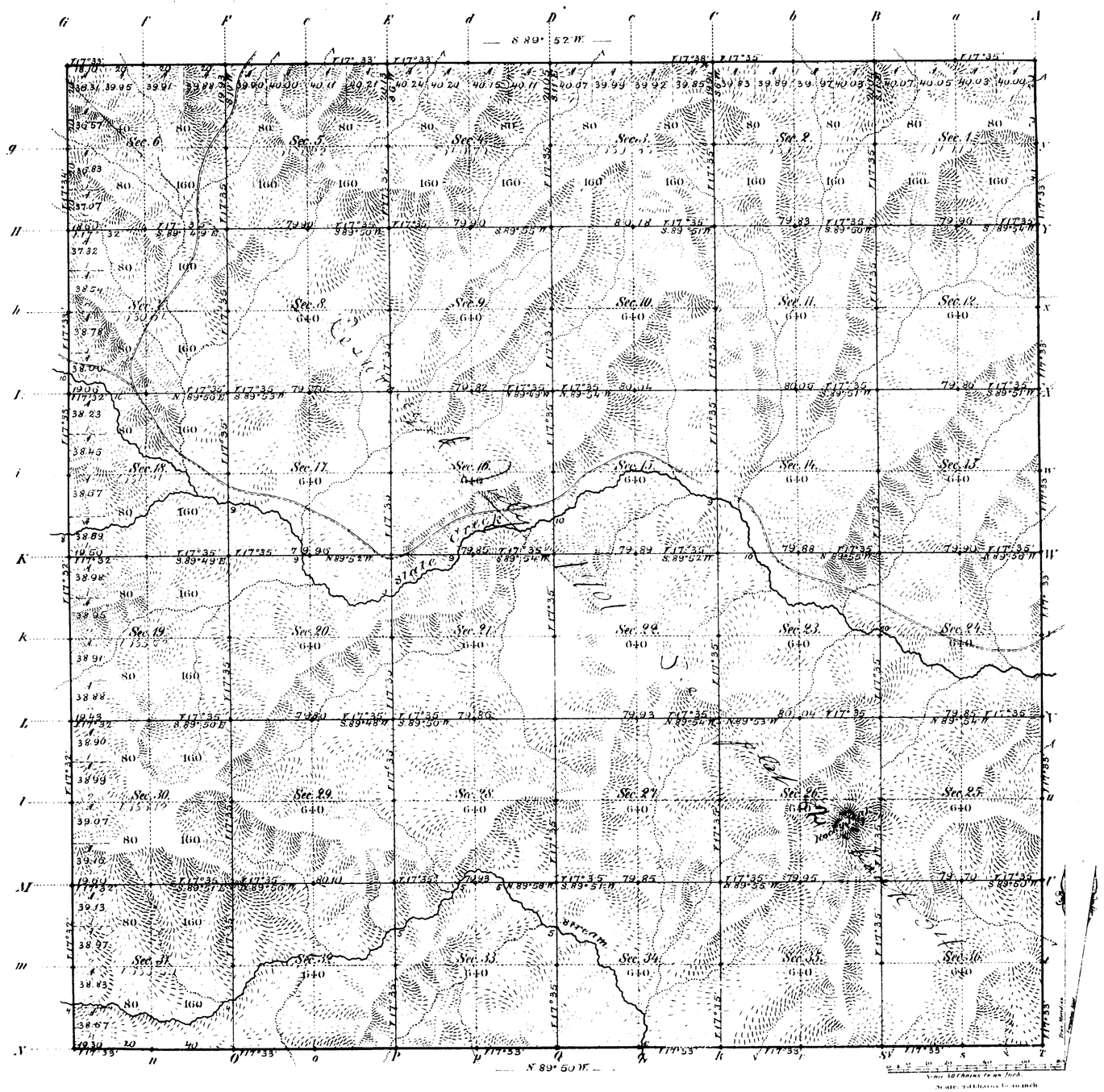

Total number of Acres 23 999.47

Surveys Designated	By Whom Surveyed	Date of Contract	Amount of Surveys Mls	Chs	Lks	When Surveyed	Magnetic Declination
Township-lines	Mc Coy & Woods	Sept. 22nd 1820	23.	77	43	May 6th to 12th 1881	17° 33' East
Subdivisions	Holcomb & Woods	Jan.y 8th 1881	59	74	03	Sept. 28th to 30th "	17° 35' East.
Connections							

The above Map of Township № 23 North of Range № 114 West of the Sixth Principal Meridian Wyoming Territory is strictly conformable to the field notes of the survey thereof on file in this Office, which have been examined and approved

Surveyor Generals Office
Cheyenne Wyoming
March 15th 1882

Edw. C. David
S.M. Gen.l

A. Gast & Co., St. Louis Mo.

723

23-114

Indexed (12)

Accession no. 959

EXTERIOR LINES.

Scale, 3 miles to an inch. Magnetic variat. East

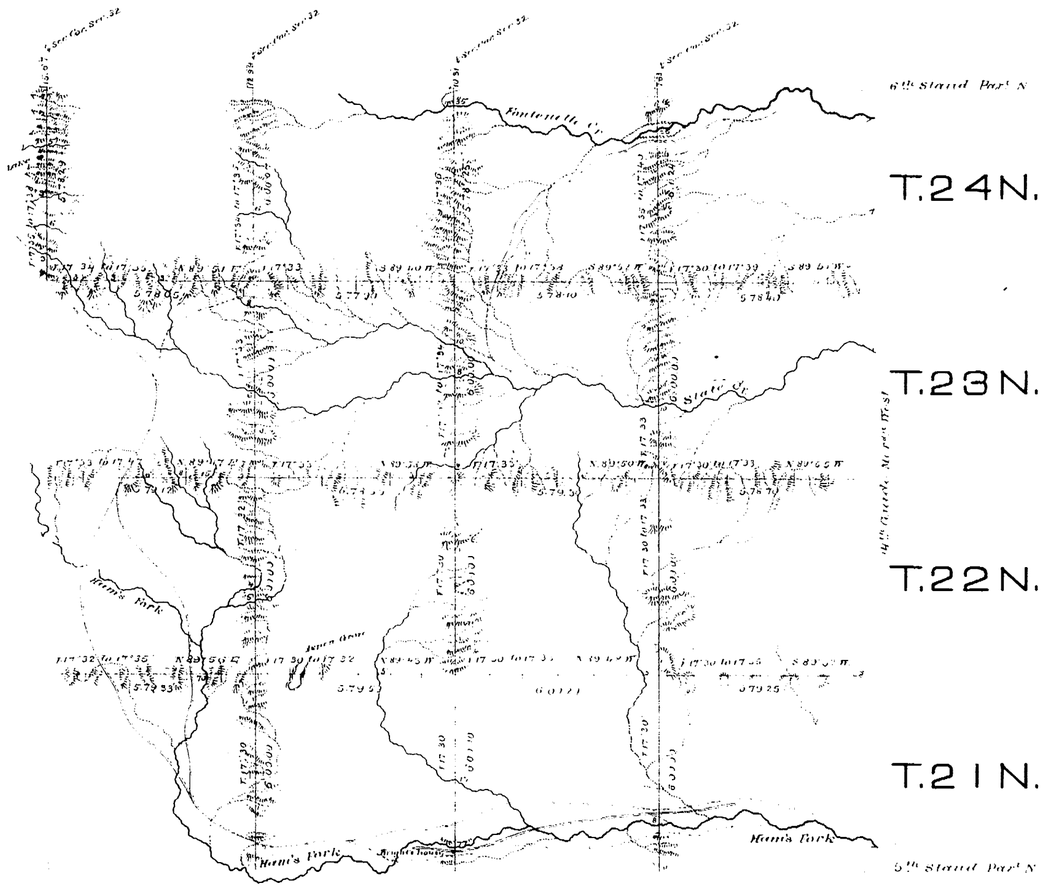

Surveys Designated.	By whom surveyed	Date of Contract	Amount of Surveys			When Surveyed
			mls.	chs	lks	
Exterior lines	McCoy & Woods	Septb 22. 1880	149	54	43	May 2 to 23, 1881
Connections	" " "	" " "		46	60	" " "

I hereby certify that the above diagram of the exterior lines of Townships 21, 22, 23 and 24 N. Ranges 113 to 116 West inclusive, 6th Principal Meridian, Wyoming Territory, is strictly conformable to the field notes of the survey thereof on file in this Office, which have been examined and approved.
Surveyor Generals Office,
Cheyenne, Wyo March 10th 1882.

Edw. C. Davis
Surveyor General.

34 Indexed

80

4789

TOWNSHIP EXTERIORS

Scale: 1 inch to 160 chains

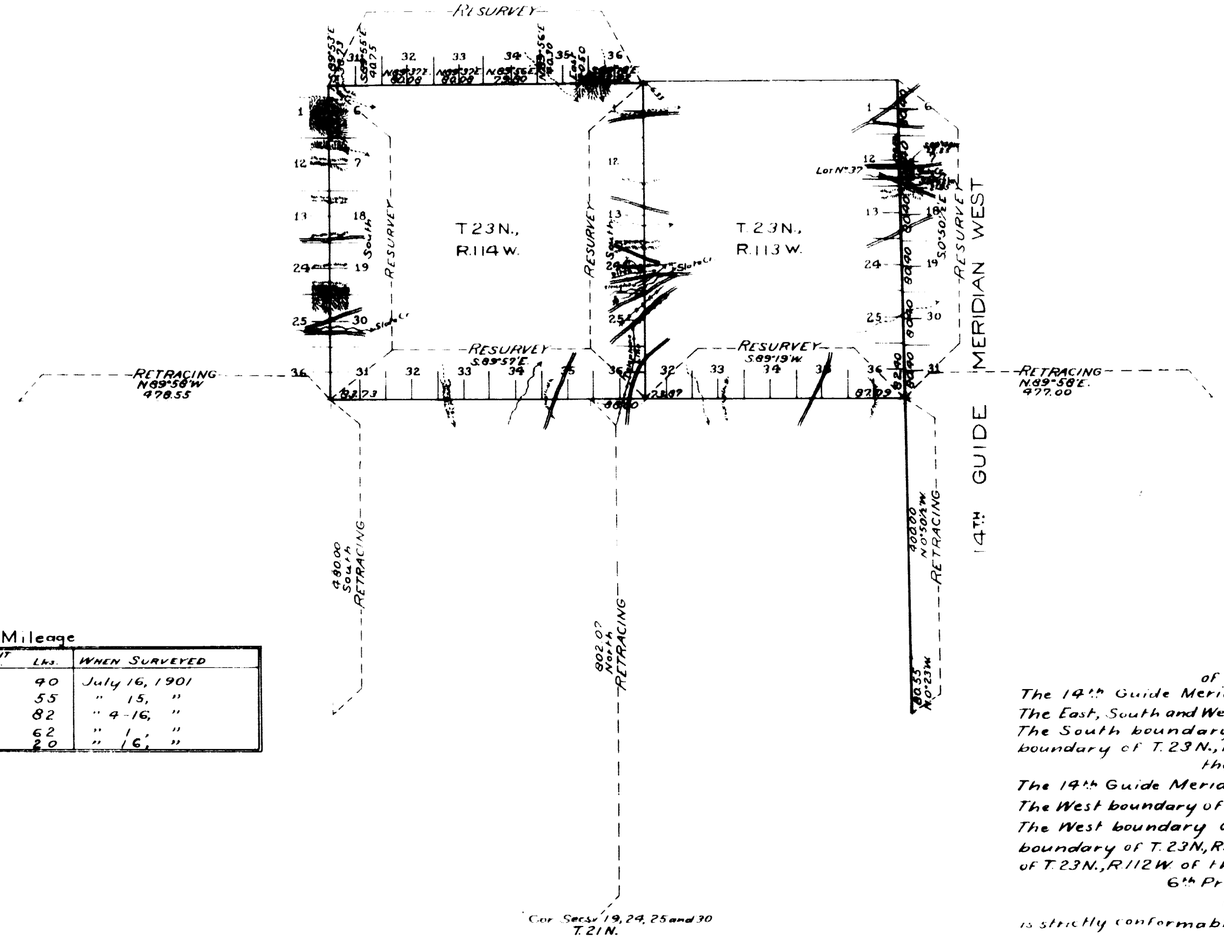

Table of Mileage

Surveys Designated	Amount Mls.	Amount Chs.	Amount Lks.	When Surveyed
Standard Lines Resur.	6	2	40	July 16, 1901
" " Retr.	6	0	55	" 15, "
Township " Resur.	29	8	82	" 4-16, "
" " Retr.	27	77	62	" 1, "
Connections		44	20	" 16, "

This Map
of the Resurvey of
The 14th Guide Meridian West through T. 23 N.;
The East, South and West boundaries of T.23N., R.114W.;
The South boundary of T.24N., R.114W.; the South boundary of T.23N., R.113W.;
the Retracing of
The 14th Guide Meridian West through T. 22 N.;
The West boundary of Tps. 21 and 22 N., R.113W.;
The West boundary of T.22N., R.114W.; the South boundary of T.23N., R.115W., and the South boundary of T.23N., R.112W. of the
6th Principal Meridian,
Wyoming,
is strictly conformable to the field notes of the survey thereof by
C. Edward Artist, U.S.D.S.,
under his
Contract No. 285,
dated June 18, 1901,
which have been examined, approved and filed in this office.

U.S. Surv. Gen'ls. Office,
Cheyenne, Wyoming,
January 15, 1902

Alpheus P. Hanson
U.S. Surv. Gen'l.

2858

Filed MAR 11 1902
Surveys accepted by the Con. Com. missioner in his letter "E" dated March 5, 1902