1004

Resurvey Township No. 23 North, Range No. 115 West of the 6th Principal Meridian

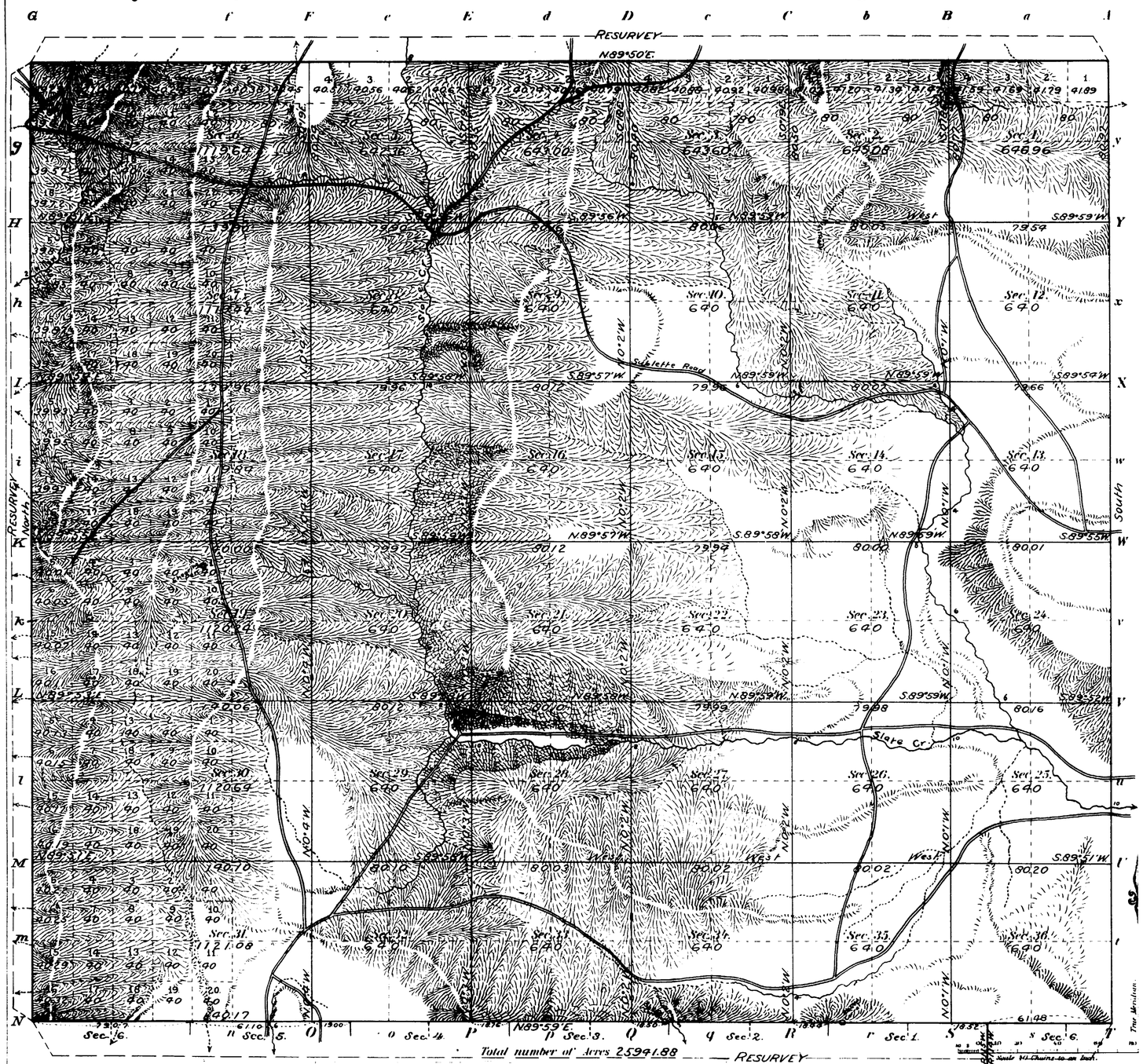

Meanders of

Posts	Courses	Ch.s Lk.s	Posts	Courses	Ch.s Lk.s	Posts	Courses	Ch.s Lk.s

Latitude 41°54'N.
Longitude 110°24'W.
Mean Mag. Decl. 17°47'E.

Surveys Designated	By Whom Surveyed	Date of Contract	Amount of Surveys M.	Ch.s	Lk.s	When Surveyed
Resurvey N., S. and W. Township lines	Stahle and Van Orsdel	No. 290 June 20, 1902	19	39	76	Sept. 1, '02-May 8, '03
Resurvey Subdivisions	" "	" " "	63	62	52	May 9-15, "
East Township line	C Edward Artist	285 June 18, 1901	6	00	97	July 5, 1901

The above Map of Township No. 23 North of Range No. 115 West of the 6th Principal Meridian Wyoming is strictly conformable to the field notes of the resurvey thereof on file in this Office, which have been examined and approved.

Surveyor General's Office.
Cheyenne, Wyo., January 28, 1904

Alpheus P. Hanson
Sur. Gen.

I.B.M. Computer
F.H.A. Topog. and Lettering

719A

719 A

Survey accepted by the Commissioner of the G.L.O. March 9, 1904. Triplicate plat forwarded to Evanston Land Office May 2, 1905.

23-115

(12)

1003

87

TOWNSHIP No. 23 NORTH. RANGE No. 115 WEST of the 6th Principal MERIDIAN.



Total number of Acres

Surveys Designated	By Whom Surveyed	Date of Contract	Amount of Surveys Mrs.	Chs.	Lks.	When Surveyed	Magnetic Declination
Township lines	McCoy & Woods	Sept. 22nd 1880	23	70	45	May 11th to 21st 1881	17° 33' East
Subdivisions	Holcomb & Woods	January 8th 1881	59	72	57	Sept. 19th - 27th 1881	17° 35' " "
Connections							

The above Map of Township No. 23 North of Range No. 115 West of the Sixth Principal Meridian Wyoming Territory is strictly conformable to the field notes of the survey thereof on file in this Office, which have been examined and approved

Surveyor General's Office,
Cheyenne Wyoming
March 15th 1882

Edw. C. David
Sur. Genl.

A. Gast & Co. St. Louis Mo.

719

Lane
23-115

37

41

1006

(4-675a)

Supplemental Plat

Subdivision of Lots 39, 40, 41, & 42, of Resurvey T. 23 N., R. 115 W. of the Sixth Principal Meridian, Wyoming

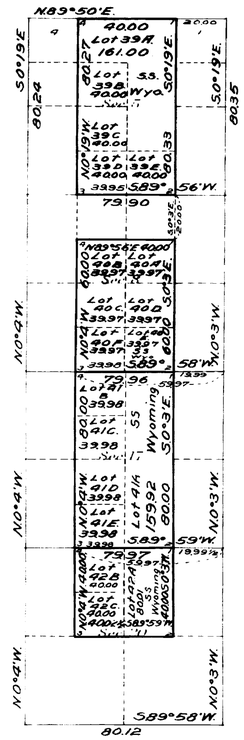

This Supplemental Plat is prepared for the purpose of giving legal designations to the portions of Lots 39, 40, 41 and 42 as shown on Segregation Resurvey Plat of T. 23 N., R. 115 W., approved November 4, 1907 embraced in State Selection, List No. 94 which were relinquished by the State June 29, 1915, and is hereby approved.

U.S. Surveyor General's Office,
Cheyenne, Wyoming
September 18, 1915.

Charles L. Decker
Surveyor General

Areas in Acres	
Public Land	
Indian Reservation	
Indian Allotments	
Mineral Claims	
Water Surface	
Total Area	

Scale 40 Chains to an inch

Mean Magnetic Declination

Surveys Designated	By Whom Surveyed	Contract No.	Contract Date	Amount of Surveys Mls.	Amount of Surveys chs.	Amount of Surveys lks.	When Surveyed Begun	When Surveyed Completed

The above map of Township No. Range No. of the Meridian is strictly conformable to the field notes of the survey thereof on file in this office, which have been examined and approved

U.S. Surveyor General's Office.

Surveyor General.

719C

719 C

23-115

37

41

1005

(4-675a)

Segregation of State Selections and School Sections
Resurvey Township No. 23 North, Range No. 115 West of the Sixth Principal Meridian, Wyoming.

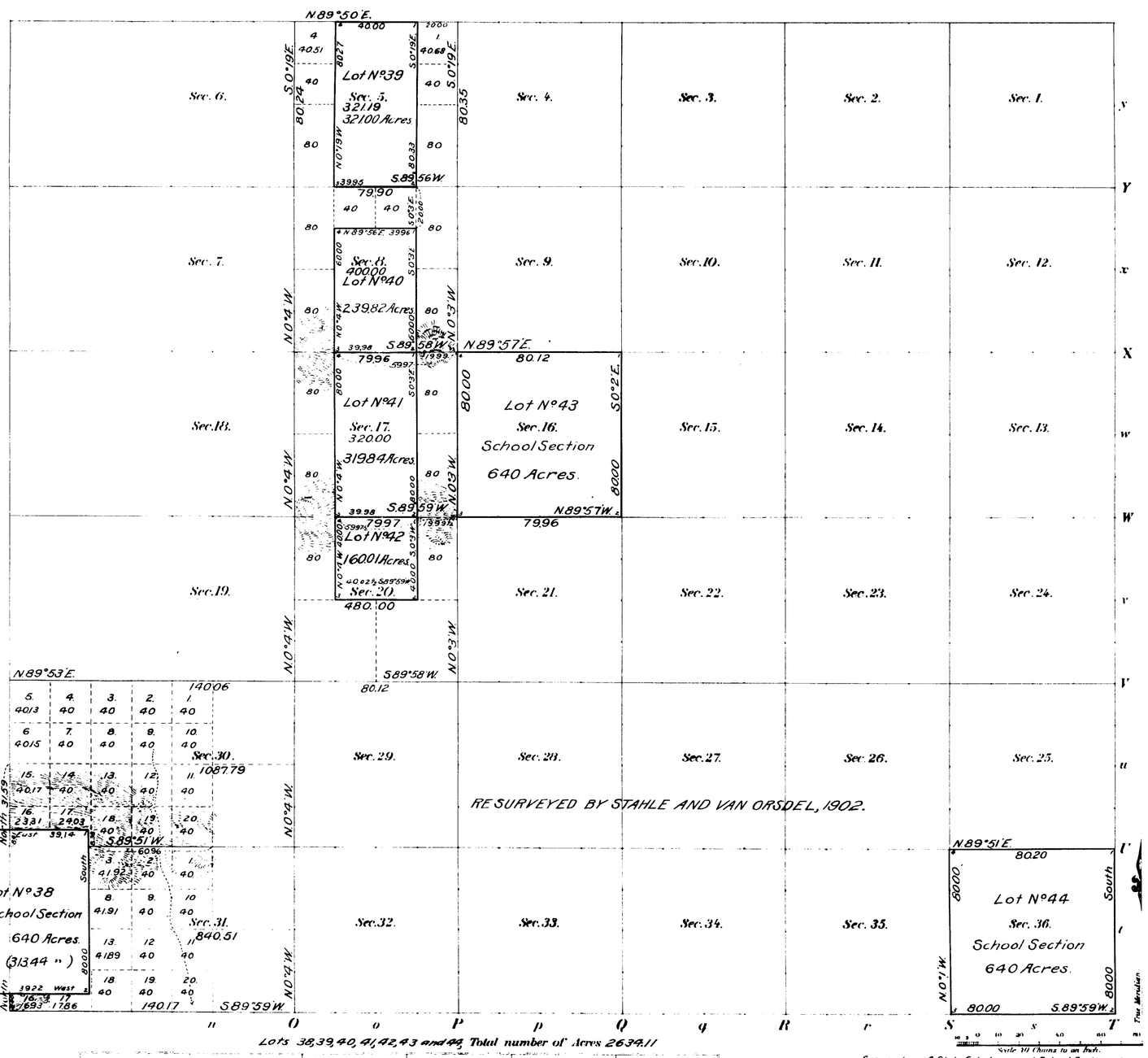

Lots 38, 39, 40, 41, 42, 43 and 44, Total number of Acres 2634.11

Surveys Designated	By Whom Surveyed	Date of Contract No.	Amount of Surveys M	Ch.	Lk.	When Surveyed
Retracement N, L and S Township lines	Edward F. Stahle	311 May 10, 1906.	4	00	00	July 2-13, 1907.
Retracement Subdivisions	" " "	" " " "	2	60	89	" 11-13, "
Segregated Lots	" " "	" " " "	16	00	73	" " "
Connections	" " "	" " " "		08	38	" 2-13 "

Meanders of

Posts	Courses	Ch. Lk.	Posts	Courses	Ch. Lk.	Posts	Courses	Ch. Lk.

SEGREGATED LOTS

Number	Area Total	Area In Township
38 (23-116)	640.00 Acres	313.44 Acres.
39 (23-115)	321.00 "	321.00 "
40	239.82 "	239.82 "
41	319.84 "	319.84 "
42	160.01 "	160.01 "
43	640.00 "	640.00 "
44	640.00 "	640.00 "
	Total	2634.11 "

INDEX TO SEGREGATED LOTS
ORIGINAL SURVEY

Lot No.	T.	R.	Sec.	Subdivision	Entry Kind	Entryman
38	23	116	36	All	Sch. Sec.	Wyoming
39	"	115	5	Lots 2 & 3, SE¼NW¼SW¼NE¼ E½SW¼W½SE¼	S.C.E.P. & R.I.	"
40	"	"	8	SE¼NW¼SW¼NE¼E½SW¼ W½SE¼	"	"
41	"	"	17	E½W½ W½E½	"	"
42	"	"	20	E½NW¼W½NE¼	"	"
43	"	"	16	All	Sch. Sec.	"
44	"	"	36	All	"	"

Segregation of State Selections and School Sections in The above Map of Township No. 23 North of Range No. 115 West of the Sixth Principal Meridian, Wyoming, is strictly conformable to the field notes of the survey thereof on file in this Office which have been examined and approved.

Surveyor General's Office.
Cheyenne, Wyoming, November 4, 1907.

Alphen J. Hanson
Sur. Gen.

719 B

719 B

Accepted by the Hon. Commissioner in his letter "E" April 23, 1908. Triplicate plat forwarded to Evanston Land Office May 2. 1908

23-115

2996

36 Indiana 4946

RESURVEY

TOWNSHIP EXTERIORS

Scale: 1 inch = 160 chains

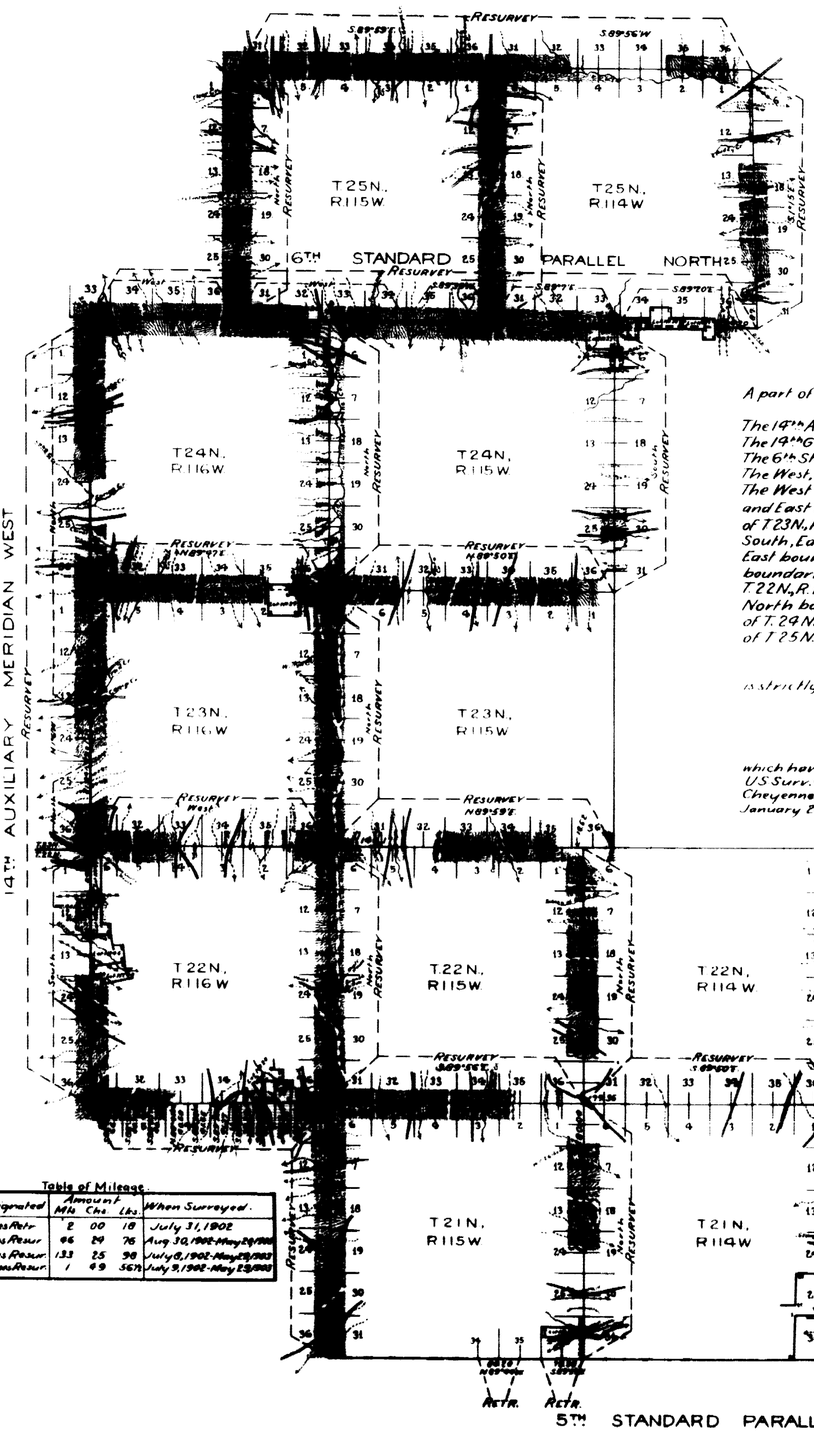

This Plat
showing the
Retracing of
A part of the 5th Standard Parallel North through R115W,
the Resurvey of
The 14th Auxiliary Meridian West through Tps. 22, 23 and 29 N.;
The 14th Guide Meridian West through Tps. 21 and 22 N.;
The 6th Standard Parallel North through Rgs. 119, 115 and 116 W.,
The West, East and North boundaries of T 21 N., R 119 W.,
The West and North boundaries of T 21 N., R 115 W., the West
and East boundaries of T 22 N., R 115 W.; the South boundary
of T 23 N., R 115 W.; the East boundary of T. 22 N., R 119 W., the
South, East and North boundaries of T. 23 N., R 116 W., the
East boundary of T. 29 N., R 116 W.; the West, East and North
boundaries of T 25 N., R 115 W.; the South boundary of
T 22 N., R 113 W.; the South boundary of T 22 N., R 116 W.; the
North boundary of T 23 N., R 115 W.; the East boundary
of T. 29 N., R 115 W., and the North and East boundaries
of T 25 N., R 114 W. of the
6th Principal Meridian,
Wyoming,
is strictly conformable to the field notes of the survey thereof
by
Stahle and VanOrsdel, U.S.D.S.,
under their
Contract N° 290,
dated June 20, 1902,
which have been examined, approved and filed in this office
U.S. Surv. Gen'l's Office,
Cheyenne, Wyoming
January 28, 1904

Alpheus D. Harmon
U.S. Surv. Gen'l

Table of Mileage.

Surveys Designated	Amount Mls	Chs.	Lks.	When Surveyed.
Standard Lines Retr.	2	00	10	July 31, 1902
Standard Lines Resur.	66	29	76	Aug. 30, 1902-May 29, 1903
Township Lines Resur.	133	25	98	July 8, 1902-May 28, 1903
Connecting Lines Resur.	1	49	56 76	July 9, 1902-May 23, 1903

Surveyed accepted & the Plat approved
C.W.E. March 9 1904

34 Indexed

1859

80

TOWNSHIP EXTERIORS

Scale: 1 inch to 160 chains

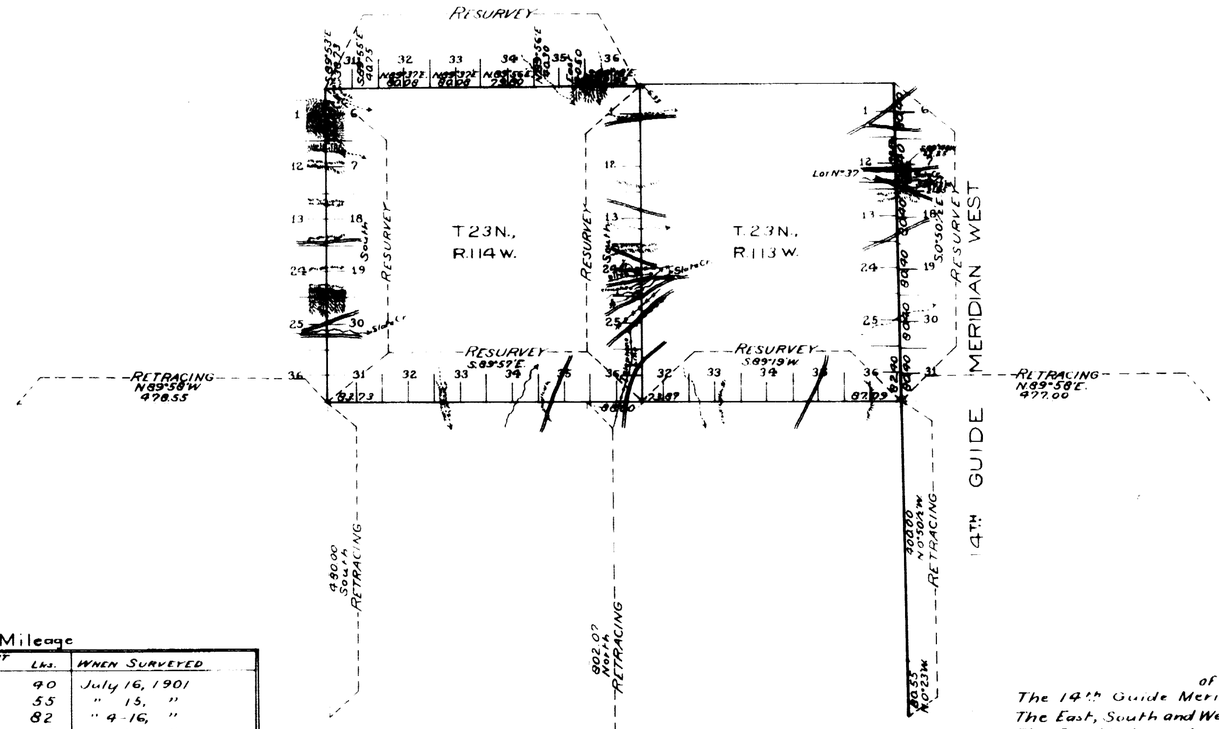

Table of Mileage

Surveys Designated	Mis.	Amount Chs.	Lks.	When Surveyed
Standard Lines Resur.	6	2	90	July 16, 1901
" " Retr.	6	0	55	" 15, "
Township " Resur.	29	8	82	" 4-16, "
" " Retr.	27	77	62	" 1, "
Connections		44	80	" 16, "

This Map
of the Resurvey of
The 14th Guide Meridian West through T. 23N.;
The East, South and West boundaries of T.23N., R.114W.;
The South boundary of T.24N., R.114W.; the South
boundary of T. 23N., R.113W.;
the Retracing of
The 14th Guide Meridian West through T. 22N.;
The West boundary of Tps. 21 and 22N., R.113W.;
The West boundary of T.22N., R.114W.; the South
boundary of T.23N., R.115W.; and the South boundary
of T.23N., R.112W of the
6th Principal Meridian,
Wyoming,
is strictly conformable to the field notes of the survey
thereof by
C. Edward Artist, U.S.D.S.,
under his
Contract No. 285,
dated June 18, 1901,
which have been examined, approved and filed in this office.
U.S. Surv. Gen'l's. Office,
Cheyenne, Wyoming,
January 15, 1902

Alpheus P. Hanson
U.S. Surv. Gen'l.

2858

Filed MAR 11 1902
Survey accepted by the
Gen'l Com missioned in his
letter "E" dated March 5, 1902

Indexed (12)

Accession no. 959

EXTERIOR LINES.

Scale, 3 miles to an inch. Magnetic variat. East

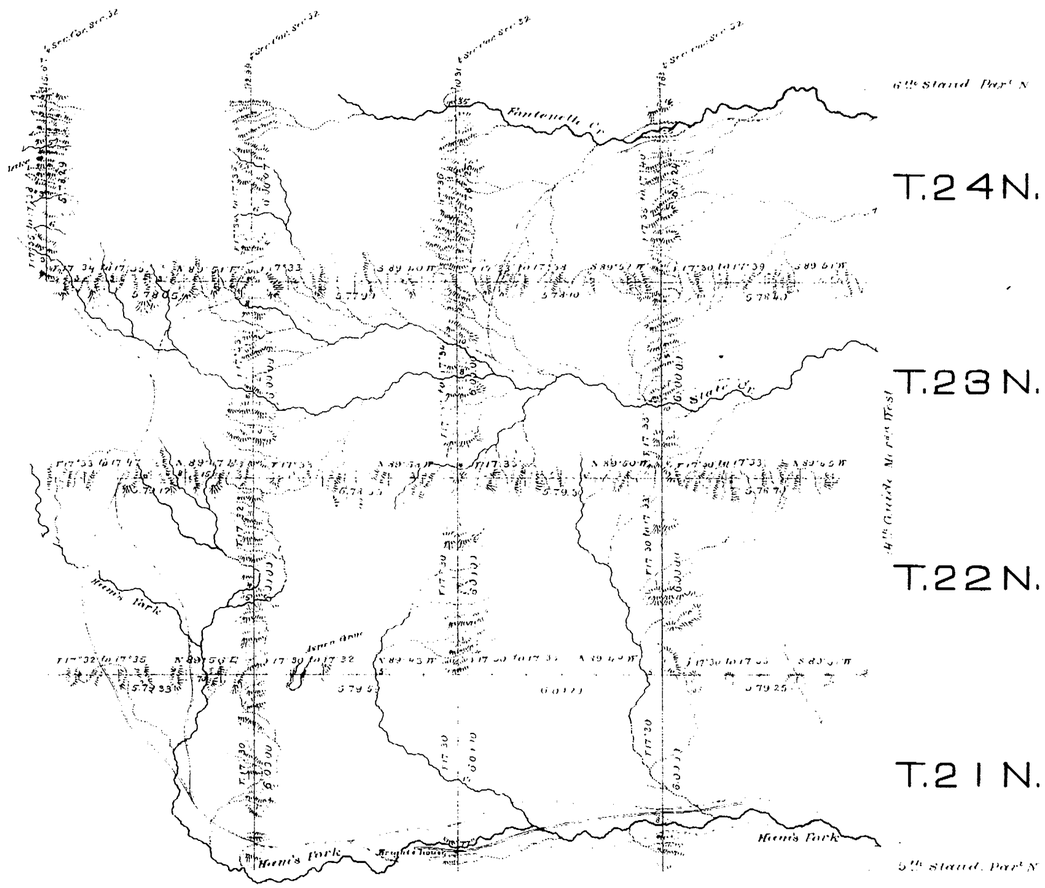

Surveys Designated	By whom surveyed	Date of Contract	Amount of Surveys			When Surveyed
			mls	chs	lks	
Exterior lines	McCoy & Woods	Sept 22 1880	149	64	43	May 2 to 25, 1881
Connections	" " "	" " "		46	60	" " "

I hereby certify that the above diagram of the exterior lines of Townships 21, 22, 23 and 24 N. Ranges 113 to 116 West inclusive, 6th Principal Meridian, Wyoming Territory, is strictly conformable to the field notes of the survey thereof on file in this Office, which have been examined and approved.
Surveyor Generals Office,
Cheyenne, Wyo March 10th 1882.

Edw. C. David
Surveyor Gen.l