42

Accession no. 766

(4-675a)

22

Resurvey Township No. 23 North, Range No. 117 West of the Sixth Principal Meridian Wyoming

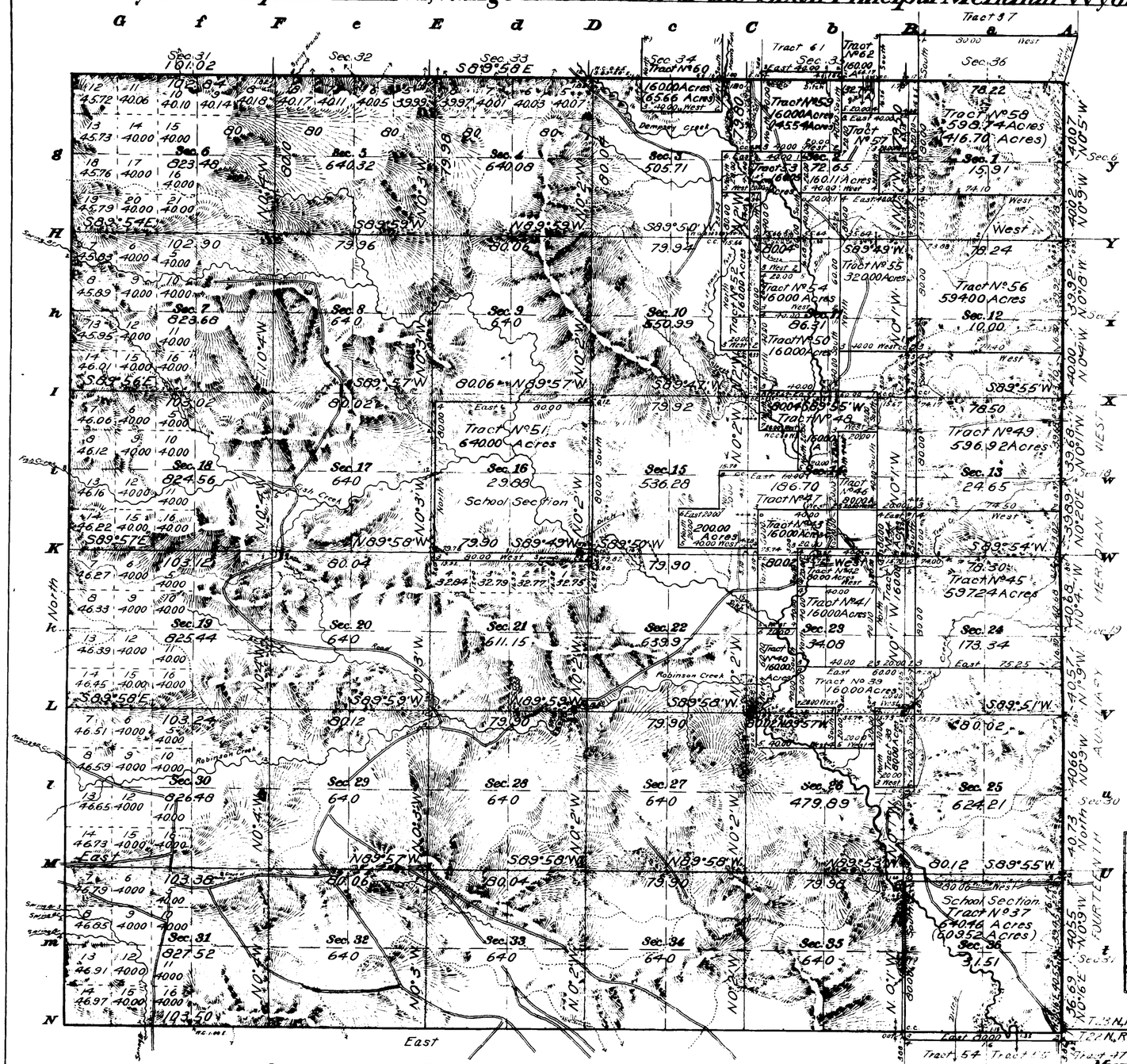

See Supplemental Plats
No. 1 Secs. 1, 2, 3, 10, 11, 12, 13, 14, 15, 16
No. 2 SE ¼

Areas in Acres.	
Public Land	17884.79
Indian Reservation	
Indian Allotments	
Mineral Claims	
Water Surface	
Segregated Tracts	6218.48
Total Area	24103.27

Scale 40 Chains to an inch

Mean Magnetic Declination 18°15'E

Latitude 41° 55' N

Longitude 110° 38' W

Surveys Designated.	By Whom Surveyed.	Contract No.	Contract Date	Amount of Surveys Mls.	Amount of Surveys Chs.	Amount of Surveys Lks.	When Surveyed. Begun.	When Surveyed. Completed.
Resurvey E. S. & N. Township Lines	Johnson and Jaeckel	329	December 4, 1907	18	43	98	June 24, 1908	July 14, 1908
Resurvey Subdivision Lines	" "	"	" "	61	30	12	August 9, 1908	August 18, 1908
Connecting Lines	" "	"	" "	3	34	87	" "	" "
Segregated Tract Lines	" "	"	" "	49	59	31	August 4, 1908	August 8, 1908
Resurvey West Township Line	Newell J. Burnham	330	"	6	00	00	June 9, 1908	June 9, 1908

The above map of Resurvey Township No. 23 North Range No. 117 West of the Sixth Principal Meridian Wyoming is strictly conformable to the field notes of the survey thereof on file in this office, which have been examined and approved.

U.S. Surveyor General's Office,
Cheyenne Wyoming September 8, 1911

Alpheus C. Hanson
Surveyor General.

Accepted by the Gen. Commissioner in his letter "E" Oct. 3, 1911. Triplicate mailed to the Evanston Land Office [illegible] 1913.

23-117

42

767

23

Supplemental Plat No 1

Resurvey North Portion Township No 23 North Range No 117 West of the Sixth Principal Meridian Wyoming

Scale 20 Chains to 1 Inch

Secs 1, 2, 3, 10, 11, 12, 13, 14, 15, 16.

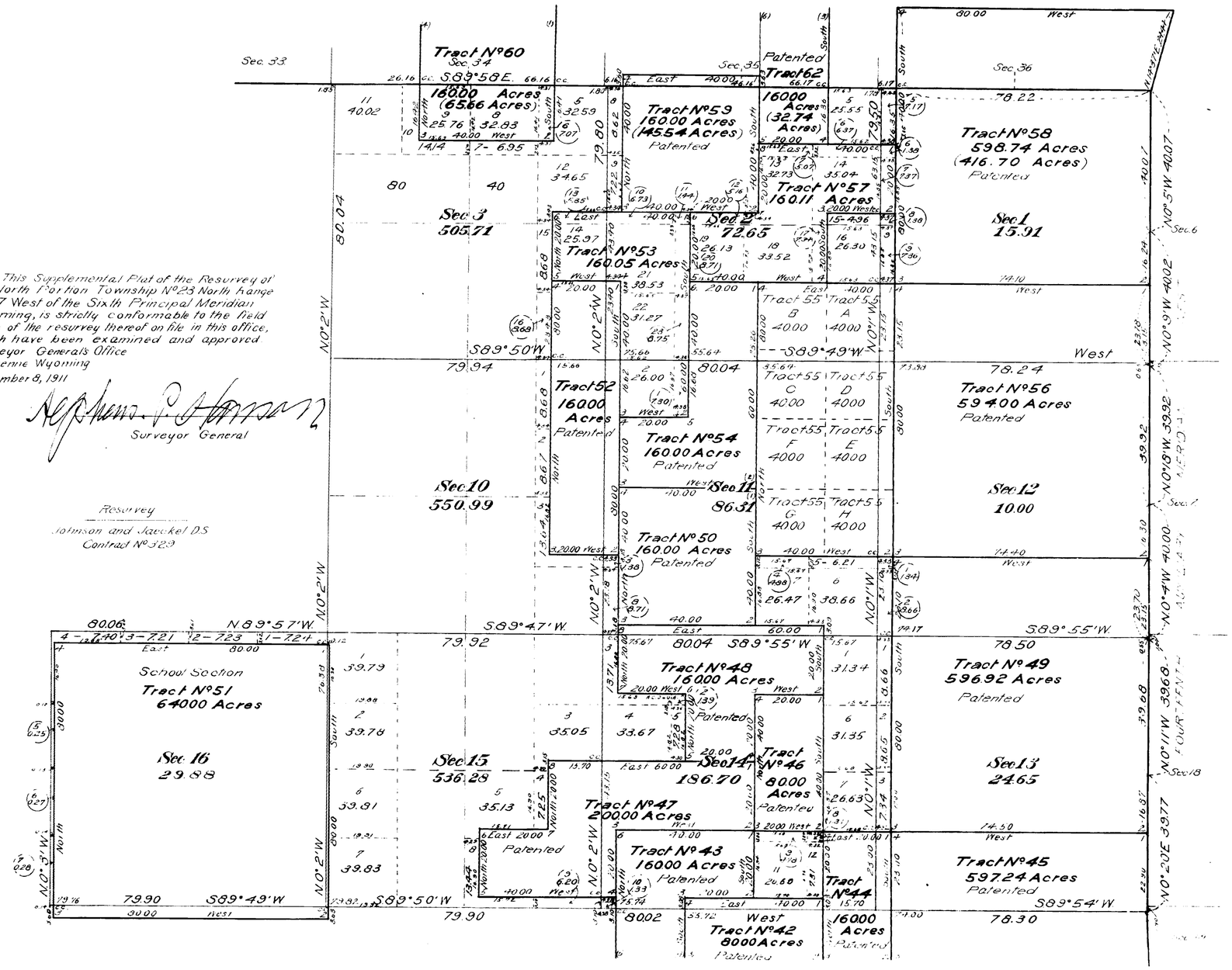

This Supplemental Plat of the Resurvey of the North Portion Township No 23 North Range No 117 West of the Sixth Principal Meridian Wyoming, is strictly conformable to the field notes of the resurvey thereof on file in this office, which have been examined and approved.
Surveyor Generals Office
Cheyenne Wyoming
September 8, 1911

Stephen P. Hannan
Surveyor General

Resurvey
Johnson and Jaeckel D.S.
Contract No 329

592 B

23 - 117

42

24

768

Supplemental Plat No 2

Resurvey SE¼ Township No 23 North, Range No 117 West of the Sixth Principal Meridian Wyoming

Scale 20 Chains to 1 Inch

Sec's 22, 23, 24, 25, 26, 27, 34, 35, 36.

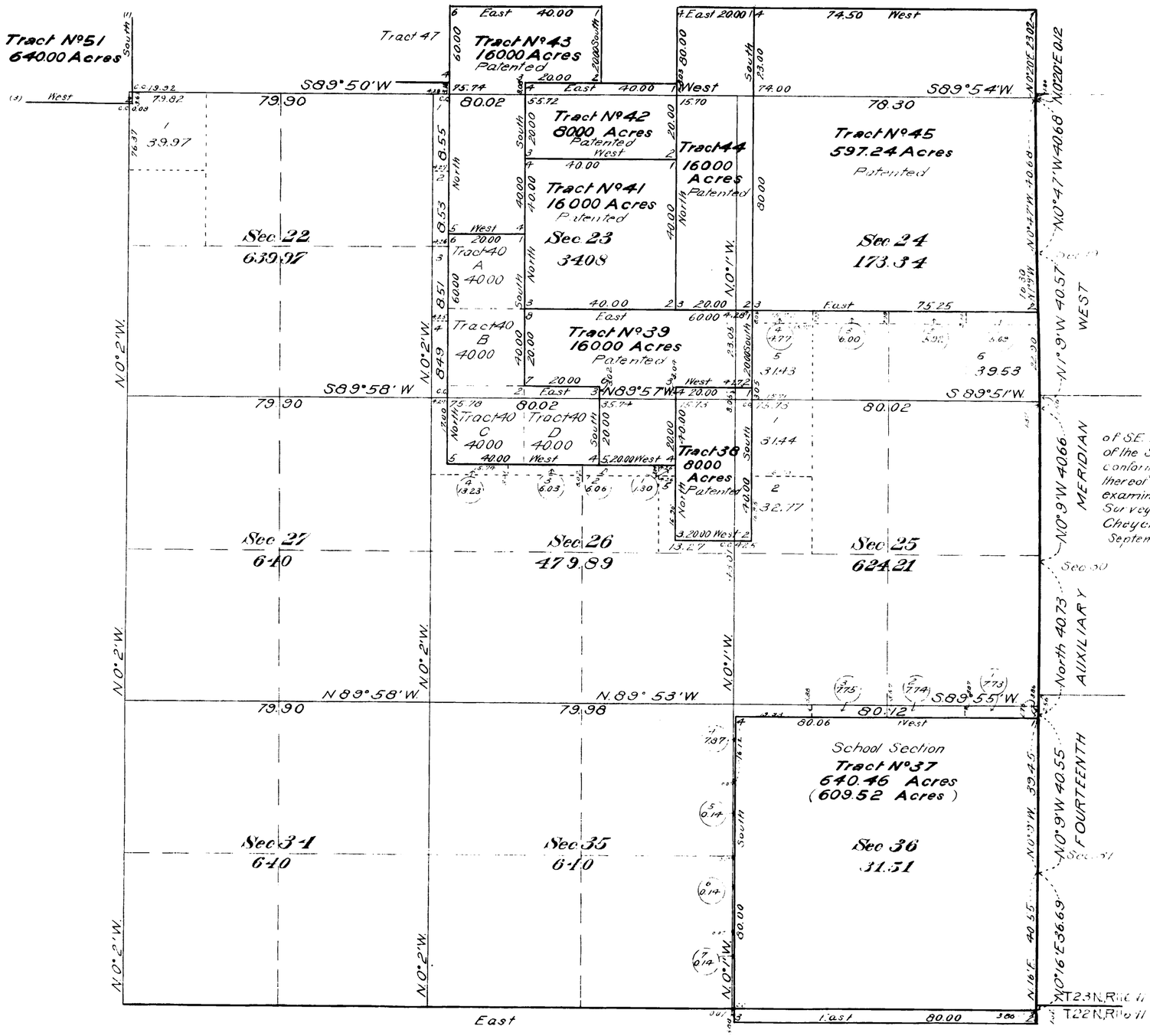

This Supplemental Plat of the Resurvey of SE ¼ Township No 23 North Range No 117 West of the Sixth Principal Meridian Wyoming, is strictly conformable to the field notes of the resurvey thereof on file in this office, which have been examined and approved.
Surveyor General's Office
Cheyenne Wyoming
September 8, 1911

Stephens P. Johnson
Surveyor General

Resurvey
Johnson and Jaeckel D.S.
Contract No 329

593 C

Accepted by the Commissioner in his letter of Oct. 2, 1911, Duplicate mailed to the Cranston Land Office [illegible]

23-117

42

769

25

Index to Segregated Tracts

Resurvey Township No. 23 North, Range No. 117 West of the Sixth Principal Meridian, Wyoming

Contract No. 329, Johnson and Jaeckel, December 4, 1907.

Resurvey			Original Survey							
No.	Area Total	Area In Township	T.	R.	Sec.	Subdivision	Entry Kind	Entry Number	Status in Land Office	Entryman
37	640.46	609.52	23	117	36	All	SS		Patented	Wyoming
38	80.00	80.00	"	"	26	SE^4NE^4, NE^4SE^4	FD	328	Patented	R. A. Miller
39	160.00	160.00	"	"	26	N^2NE^4, SW^4NE^4, NE^4NW^4	FH	408	"	"
40	160.00	160.00	"	"	23	SW^4SW^4,	H	2359		S. K. Harup
			"	"	26	S^2NW^4, NW^4NW^4				
41	160.00	160.00	"	"	23	W^2SE^4, E^2SW^4	FD	203	Patented	E. Stevenson
42	80.00	80.00	"	"	23	SW^4NE^4, SE^4NW^4	FD	298	"	Mary Wright
43	160.00	160.00	"	"	23	W^2NW^4, NW^4SW^4, NE^4NW^4	FH	285	"	E. Stevenson
44	160.00	160.00	"	"	23	E^2E^2	Cash	626	"	Christina Jensen
45	597.24	597.24	"	"	24	All	SL		"	Wyoming
46	80.00	80.00	"	"	14	W^2SE^4	FD	353	"	J. W. Haddenham
47	200.00	200.00	"	"	14	S^2SW^4	FD	352	"	A. A. Curtis
			"	"	15	SE^4SE^4				
			"	"	22	N^2NE^4				
48	160.00	160.00	"	"	14	S^2NW^4, SW^4NE^4, NE^4SW^4	FH	495	"	J. W. Haddenham
49	596.92	596.92	"	"	13	All	SL		"	Wyoming
50	160.00	160.00	"	"	11	S^2SW^4	Cash	95	"	J. M. Edgington
			"	"	14	N^2NW^4				
51	640.00	640.00	"	"	16	All	SS		"	Wyoming
52	160.00	160.00	"	"	10	E^2NE^4, E^2SE^4	FH	639	"	J. E. Haddenham
53	160.05	160.05	"	"	2	SW^4SW^4	H	2186	Cancelled	T. Connors
			"	"	3	SE^4SE^4				
			"	"	11	W^2NW^4				
54	160.00	160.00	"	"	11	N^2SW^4, E^2NW^4	Cash	127	Patented	Wm. Westfall
55	320.00	320.00	"	"	11	E^2	H	1350		J. J. Pomroy
56	594.00	594.00	"	"	12	All	SL		Patented	Wyoming
57	160.11	160.11	"	"	2	NE^4SE^4, W^2SE^4, SE^4SW^4	H	2432	Cancelled	A. Robinson
58	598.74	416.70	"	"	1	All	SL		Patented	Wyoming
59	160.00	145.54	"	"	2	S^2NW^4, N^2SW^4	FH	625	Patented	J. Jones
60	160.00	65.66	"	"	3	Lots 2 & 3, SW^4NE^4, SE^4NW^4	H	1823	Cancelled	Wm. Hays
62	160.00	32.74	"	"	2	Lot 2, SW^4NE^4	FD	293	Patented	J. Jones
			24	117	35	S^2SE^4				

The above index to tracts which have been segregated by the original public survey in the resurvey of T. 23 N. R. 117 W. under Contract No. 329, has been prepared in strict conformity to the field notes of the accepted resurvey on file in this office, which have been examined and approved.

Surveyor General's Office,
Cheyenne, Wyoming,
September 8, 1911

Stephen P. Johnson
Surveyor General

WCH

593D

Accepted by the Hon. Commissioner in his letter E. Oct. 3, 1911. Triplicate mailed to the Evanston Land Office April 21, 1913.

23-117

765

TOWNSHIP No. 23 NORTH RANGE No. 117 WEST of the 6th Principal MERIDIAN.



Total number of Acres [illegible]

Surveys Designated	By Whom Surveyed	Date of Contract	Amount of Surveys Mrs. Chs. Lks.	When Surveyed	Magnetic Decl.
N. E. & S. Township lines	James E. Hunts	September 20, 1880	17 . 79 . 95	March 1881	15°47' East
Subdivisions	" " "	"	59 . 78 . 87	April 1881	17°48' East
Connections					
W. Township line	" " "	August 31, 1880	6 . 00 . 00	Novemb. 1880	

The above Map of Township No. 23 North, of Range No. 117 West of the 6th Principal Meridian, Wyoming Territory, is strictly conformable to the field notes of the survey thereof on file in this Office which have been examined and approved

Surveyor General's Office,
Cheyenne, Wyo. June 23rd 1881

Edw. C. David
Sur. Genl.

A. Gast & Co. St. Louis Mo.

593

23 - 117

1434

1968

RESURVEY
TOWNSHIP EXTERIORS.

Scale : 160 chains to 1 inch.

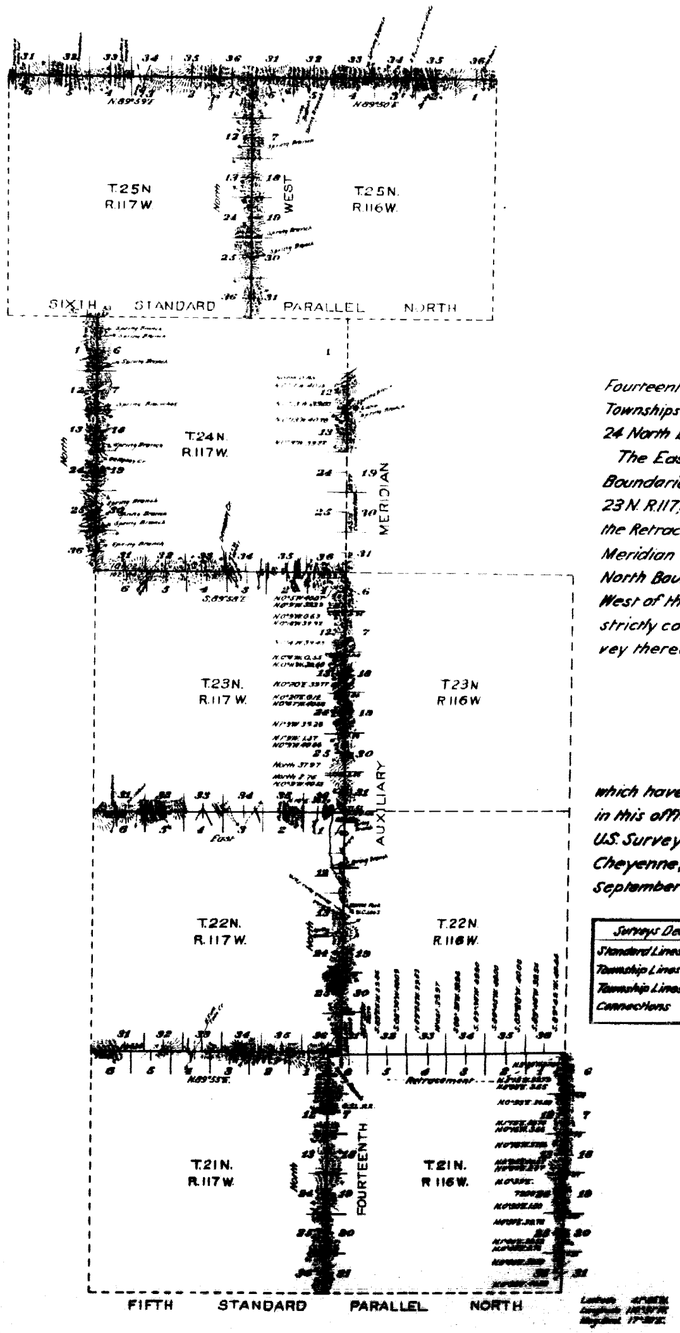

This Plat
of the
Resurvey of the
Fourteenth Auxiliary Meridian West through Townships 21, 22, 23 & 25 North and part of Township 24 North between Ranges 116 & 117 West;

The East Boundary of T. 21 N. R. 116 W.; the North Boundaries of Ts. 25 N., Rs 116 & 117 W. and of Ts. 21, 22, 23 N. R. 117; the West Boundary of T. 24 N. R. 117 W. and the Retracement of part of the Fourteenth Auxiliary Meridian West through Township 24 North and of the North Boundary of Township 21 North Range 116 West of the Sixth Principal Meridian, Wyoming, is strictly conformable to the field notes of the resurvey thereof

by
Johnson & Jaeckel, U.S.D.S.
under their
Contract No. 329,
dated December 4, 1907,
which have been examined, approved and filed in this office.
U.S. Surveyor General's Office,
Cheyenne, Wyoming,
September 8, 1911.

Stephen S. Johnson
Surveyor General

Surveys Designated	Amount Mi.	Ch.	Lk.	When Surveyed
Standard Lines Resurveyed	85	79	46	June 6, 1908 - July 16, 1908
Township Lines Resurveyed	43	15	91	June 6, 1908 - Aug 22, 1908
Township Lines Retraced	5	52	91	Aug 23, 1908 - Sept 12, 1908
Connections	3	35	17	June 8, 1908 - July 15, 1908

Adopted by the Com. Commissioner in Letter 'E' Oct 2, 1911.

41

11

Idaho 789

EXTERIOR LINES

3 miles to an inch

Magnetic variation East.

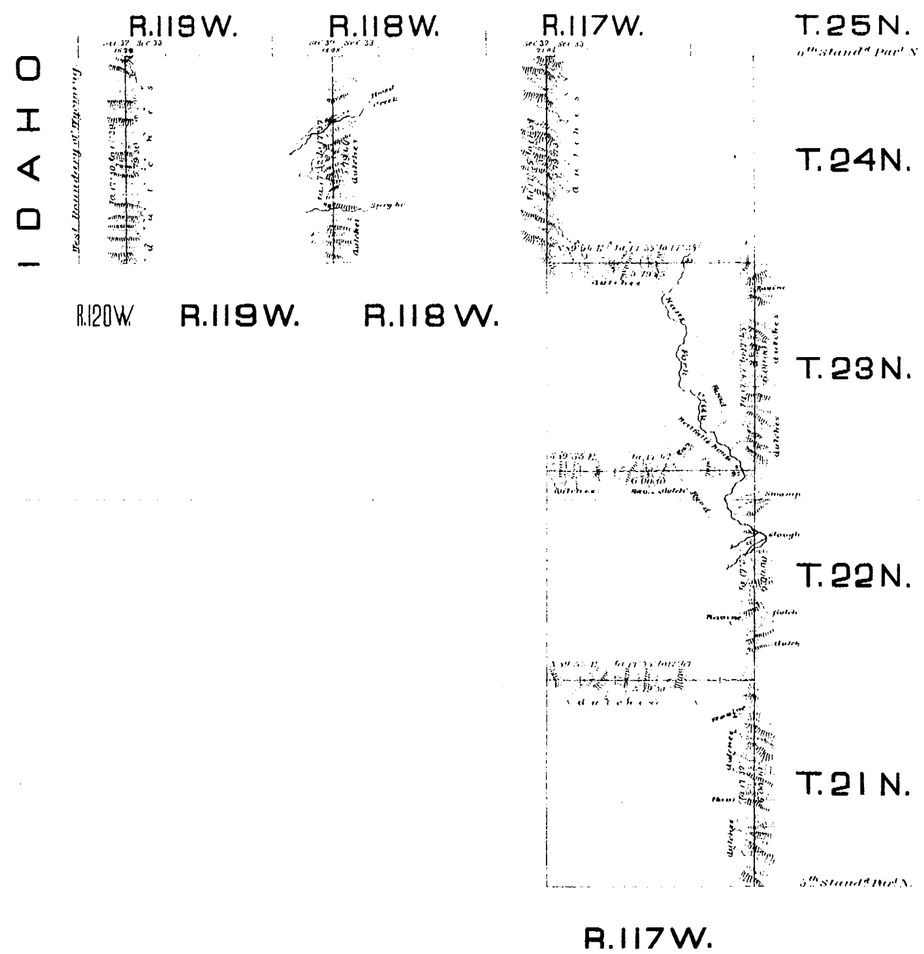

Surveys Designated	By whom surveyed	Date of Contract	Amount of Surveys Mls.	Chs.	Lks.	When Surveyed
Exterior lines	James E. Woods	September 20, 1850	53	77	72	March 1851
Connections	" " "	" " "		56	92	" "

I hereby certify that the above diagram of the exterior lines of Townships 21, 22, 23 & 24 N., Range 117 W., and Tp. 24 N., Ranges 119, 118 & 120 West of the 6th Principal Meridian, Wyoming Territory is strictly conformable to the field notes of the survey thereof on file in this Office, which have been examined and approved.

Surveyor General's Office,
Cheyenne, Wyo. June 23rd 1881.

Edw. C. David
Surveyor General.

36

Indexed. 4846

2998

RESURVEY

TOWNSHIP EXTERIORS

Scale: 1 inch ≈ 160 chains.

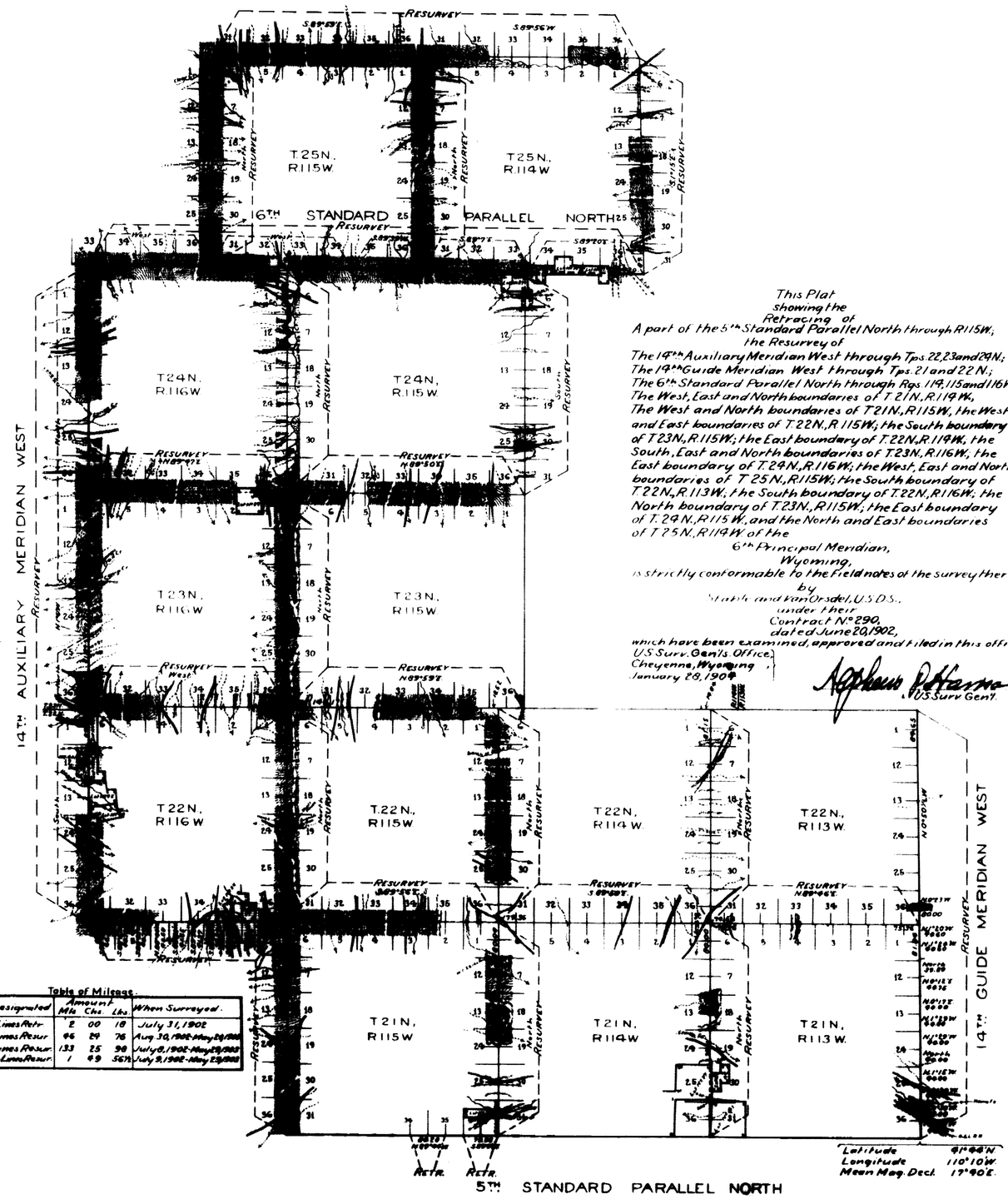

This Plat
showing the
Retracing of
A part of the 5th Standard Parallel North through R115W;
the Resurvey of
The 14th Auxiliary Meridian West through Tps. 22, 23 and 24N.;
The 14th Guide Meridian West through Tps. 21 and 22N.;
The 6th Standard Parallel North through Rgs. 114, 115 and 116W.;
The West, East and North boundaries of T.21N., R.114W.,
The West and North boundaries of T.21N., R.115W., the West and East boundaries of T.22N., R.115W.; the South boundary of T.23N., R.115W.; the East boundary of T.22N., R.114W.; the South, East and North boundaries of T.23N., R.116W.; the East boundary of T.24N., R.116W.; the West, East and North boundaries of T.25N., R.115W.; the South boundary of T.22N., R.113W.; the South boundary of T.22N., R.116W.; the North boundary of T.23N., R.115W.; the East boundary of T.24N., R.115W., and the North and East boundaries of T.25N., R.114W. of the
6th Principal Meridian,
Wyoming,
is strictly conformable to the field notes of the survey thereof
by
Stahle and Van Orsdel, U.S.D.S.,
under their
Contract No. 290,
dated June 20, 1902,
which have been examined, approved and filed in this office.
U.S. Surv. Gen'ls. Office,
Cheyenne, Wyoming
January 28, 1904

Alpheus P. Harmon
U.S. Surv. Gen'l.

Table of Mileage.

Surveys Designated	Amount Mls.	Chs.	Lks.	When Surveyed.
Standard Lines Retr.	2	00	18	July 31, 1902
Standard Lines Resur.	46	24	76	Aug. 30, 1902-May 29, 1903
Township Lines Resur.	133	25	98	July 8, 1902-May 29, 1903
Connecting Lines Resur.	1	49	56½	July 9, 1902-May 29, 1903

Latitude 41°44'N.
Longitude 110°10'W.
Mean Mag. Decl. 17°40'E.

F.N.A.

H.B.P.

Approved and filed by the Hon. Commissioner in his
C.M.I.C. March 9 1904.