8260 **Click Here for Field Notes** ORIGINAL

TOWNSHIPS 22 AND 23 NORTH, RANGES 119 AND 120 WEST, OF THE SIXTH PRINCIPAL MERIDIAN, WYOMING.

DEPENDENT RESURVEY, SUBDIVISION OF SECTIONS, METES AND BOUNDS SURVEY

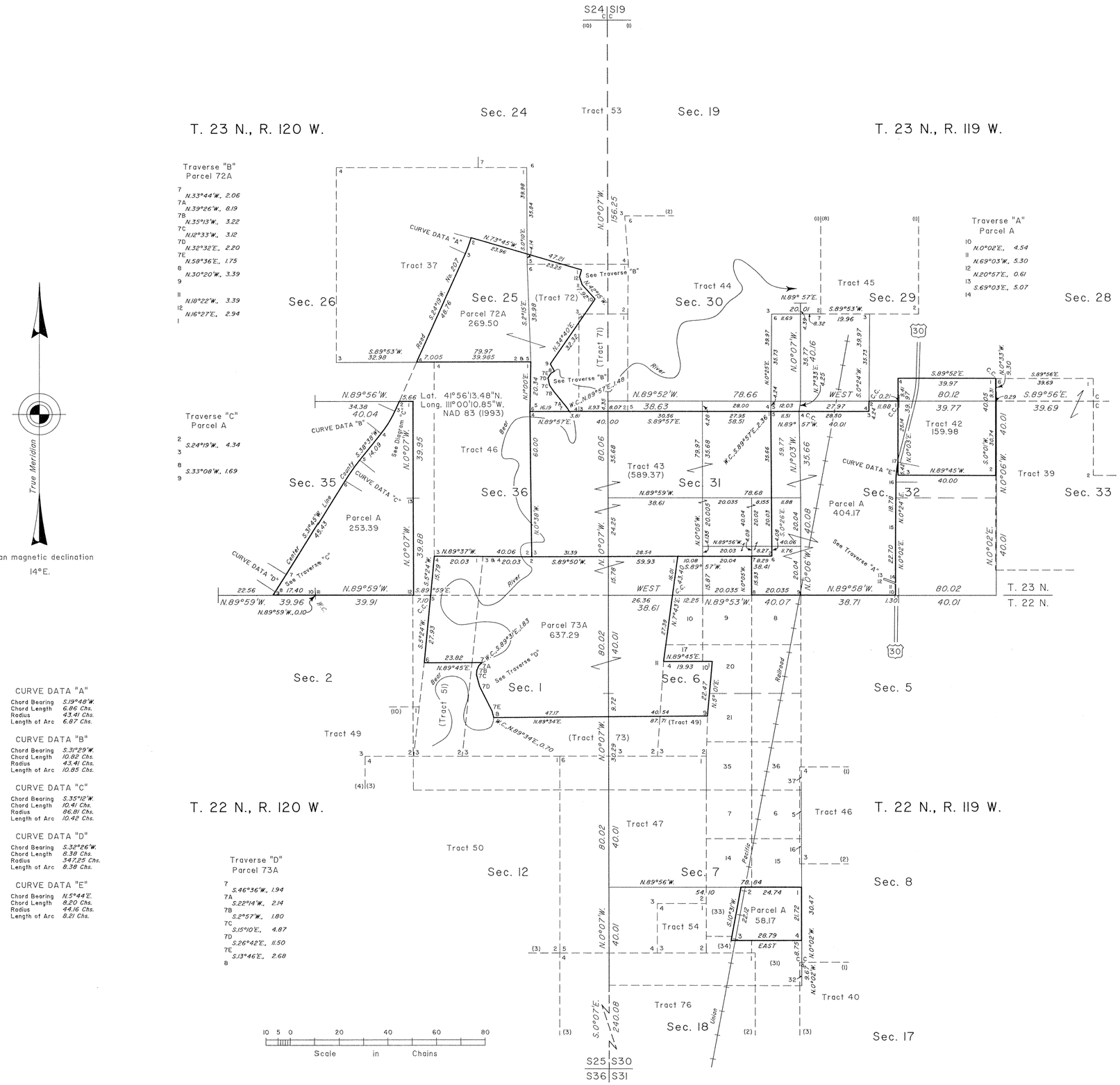

CURVE DATA "A"
Chord Bearing S.19°48'W.
Chord Length 6.86 Chs.
Radius 43.41 Chs.
Length of Arc 6.87 Chs.

CURVE DATA "B"
Chord Bearing S.3°29'W.
Chord Length 10.82 Chs.
Radius 43.41 Chs.
Length of Arc 10.85 Chs.

CURVE DATA "C"
Chord Bearing S.35°12'W.
Chord Length 10.41 Chs.
Radius 86.81 Chs.
Length of Arc 10.42 Chs.

CURVE DATA "D"
Chord Bearing S.32°26'W.
Chord Length 8.38 Chs.
Radius 347.25 Chs.
Length of Arc 8.38 Chs.

CURVE DATA "E"
Chord Bearing N.5°44'E.
Chord Length 8.20 Chs.
Radius 44.16 Chs.
Length of Arc 8.21 Chs.

Traverse "B" Parcel 72A
N.33°44'W., 2.06
N.39°26'W., 8.19
N.35°13'W., 3.22
N.12°33'W., 3.12
N.32°32'E., 2.20
N.58°36'E., 1.75
N.30°20'W., 3.39
N.18°22'W., 3.39
N.16°27'E., 2.94

Traverse "C" Parcel A
S.24°19'W., 4.34
S.33°08'W., 1.69

Traverse "D" Parcel 73A
S.46°36'W., 1.94
S.22°14'W., 2.14
S.2°57'W., 1.80
S.15°10'E., 4.87
S.26°42'E., 11.50
S.13°46'E., 2.68

Traverse "A" Parcel A
N.0°02'E., 4.54
N.69°03'W., 5.30
N.20°57'E., 0.61
S.69°03'E., 5.07

A history of surveys is contained in the field notes.

This plat represents the dependent resurvey of portions of certain tracts, exterior boundaries and subdivisional lines designed to restore the corners in their true original locations according to the best available evidence, and the subdivision of certain sections, and the metes and bounds surveys of certain parcels, Tps. 22 and 23 N., Rs. 119 and 120 W., Sixth Principal Meridian, Wyoming.

Except as indicated hereon, the lottings and areas are as shown on the plats approved March 31, 1909 and August 9, 1913.

Survey executed by Joel T. Ebner and Lynn A. Forbes, Cadastral Surveyors, beginning March 20, 1998, and completed October 8, 1998, pursuant to Special Instructions dated March 12, 1998, for Group No. 649, Wyoming.

UNITED STATES DEPARTMENT OF THE INTERIOR
BUREAU OF LAND MANAGEMENT

Cheyenne, Wyoming August 17, 1999

This plat is strictly conformable to the approved field notes, and the survey, having been correctly executed in accordance with the requirements of law and the regulations of this Bureau, is hereby accepted.

For the Director

John P. Lee

Chief Cadastral Surveyor for Wyoming

T. 23 N.,R. 120 W. - 567 E T. 23 N.,R. 119 W. - 558 H
T. 22 N.,R. 120 W. - 566 E T. 22 N.,R. 119 W. - 557 F

OFFICIALLY FILED: September 27, 1999

42
See 42a

(4-675a)

684

Resurvey Township No. 23 North, Range No. 119 West of the Sixth Principal Meridian, Wyoming.

See Suppl. Plat No. 1 NE 1/4.
See Suppl. Plat No. 2 NW 1/4.
See Suppl. Plat No. 3 SW 1/4.
See Suppl. Plat No. 4 SE 1/4.

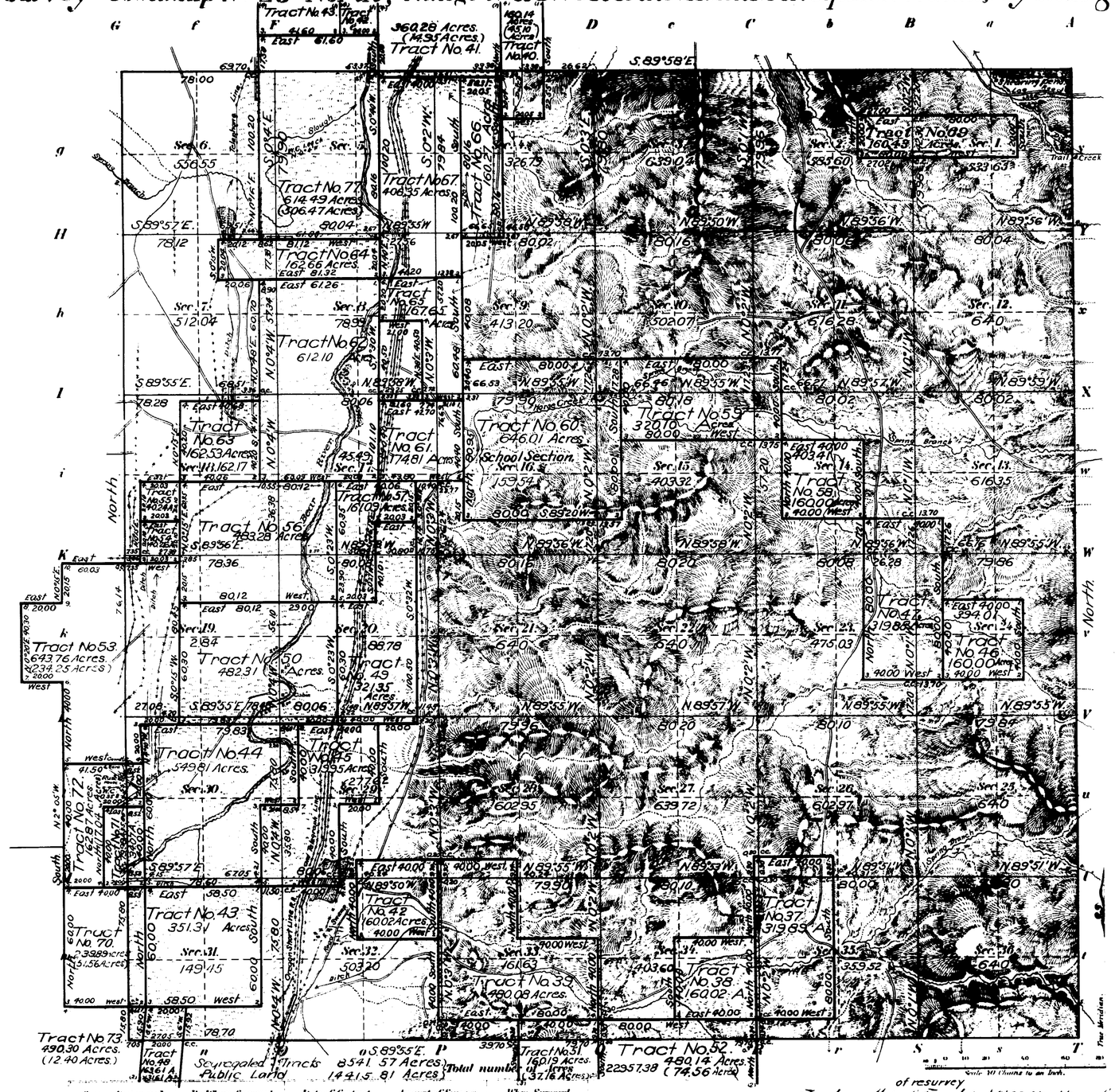

Meanders of

Posts	Courses	Ch. Lk.	Posts	Courses	Ch. Lk.	Posts	Courses	Ch. Lk.

Segregated Tracts.

Number	Areas Total	Areas In Township
37	319.89 Acres	319.89 Acres.
38	160.02 "	160.02 "
39	480.08 "	480.08 "
40 (24-119)	160.14 "	45.10 "
41 (24-119)	360.28 "	14.95 "
42	160.02 "	160.02 "
43	351.31 "	351.31 "
44	549.81 "	549.81 "
45	319.95 "	319.95 "
46	160.00 "	160.00 "
47	319.88 "	319.88 "
48 (22-119)	163.61 "	31.61 "
49	321.35 "	321.35 "
50	482.31 "	482.31 "
51 (22-119)	160.19 "	37.16 "
52 (22-119)	480.14 "	74.56 "
53 (23-120)	643.76 "	234.25 "
54	40.26 "	40.26 "
55	40.24 "	40.24 "
56	483.28 "	483.28 "
57	161.09 "	161.09 "
58	160.00 "	160.00 "
59	320.10 "	320.10 "
60	646.01 "	646.01 "
61	174.81 "	174.81 "
62	612.10 "	612.10 "
63	162.53 "	162.53 "
64	162.66 "	162.66 "
65	167.65 "	167.65 "
66	160.27 "	160.27 "
67	406.35 "	406.35 "
69	160.43 "	160.43 "
70 (23-120)	239.89 "	51.56 "
71 (23-120)	79.98 "	34.07 "
72 (23-120)	162.87 "	17.04 "
73 (22-120)	490.30 "	12.40 "
77	614.49 "	506.47 "
	Total	8541.57 Acres.

Coal Land
Sec. 33

Latitude 41°55'N.
Longitude 110°52'30"W.
Mag. Decl. 17°56'E.

Surveys Designated	By Whom Surveyed	Date of Contract No.	Amount of Surveys M.	Ch.	Lk.	When Surveyed
Resurvey Township lines	Johnson & Jaeckel	309, March 27, 1906	23	76	70	Sept. 4-28, 1907
Resurvey Subdivisions	" " "	" " "	59	72	22	Sept. 21-Oct. 3, 1907.
Connections.	" " "	" " "	6	16	81	" " "
Segregated Tracts.	" " "	321, Febry. 28, 1907	58	57	59	July 24-29, 1907.

FAO, WCH, AMT } Computers
F.A.O. Topog. & Lot.

The above Map of resurvey of Township No. 23 North of Range No. 119 West of the Sixth Principal Meridian, Wyoming is strictly conformable to the field notes of the resurvey thereof on file in this office which have been examined and approved.

Surveyor General's Office.
Cheyenne, Wyoming, March 31, 1909.

[signature]
Sur. Gen.

THE NORRIS PETERS CO. LITHO. WASHINGTON, D.C.

accepted by Hon. Commissioner in letter to June 1 1909.
Triplicate plat forwarded to Evanston Land Office June 10, 1909.

23-119

685

(4-675a)

Supplemental Plat
Resurvey Township No. 23 North, Range No. 119 West of the Sixth Principal Meridian, Wyoming

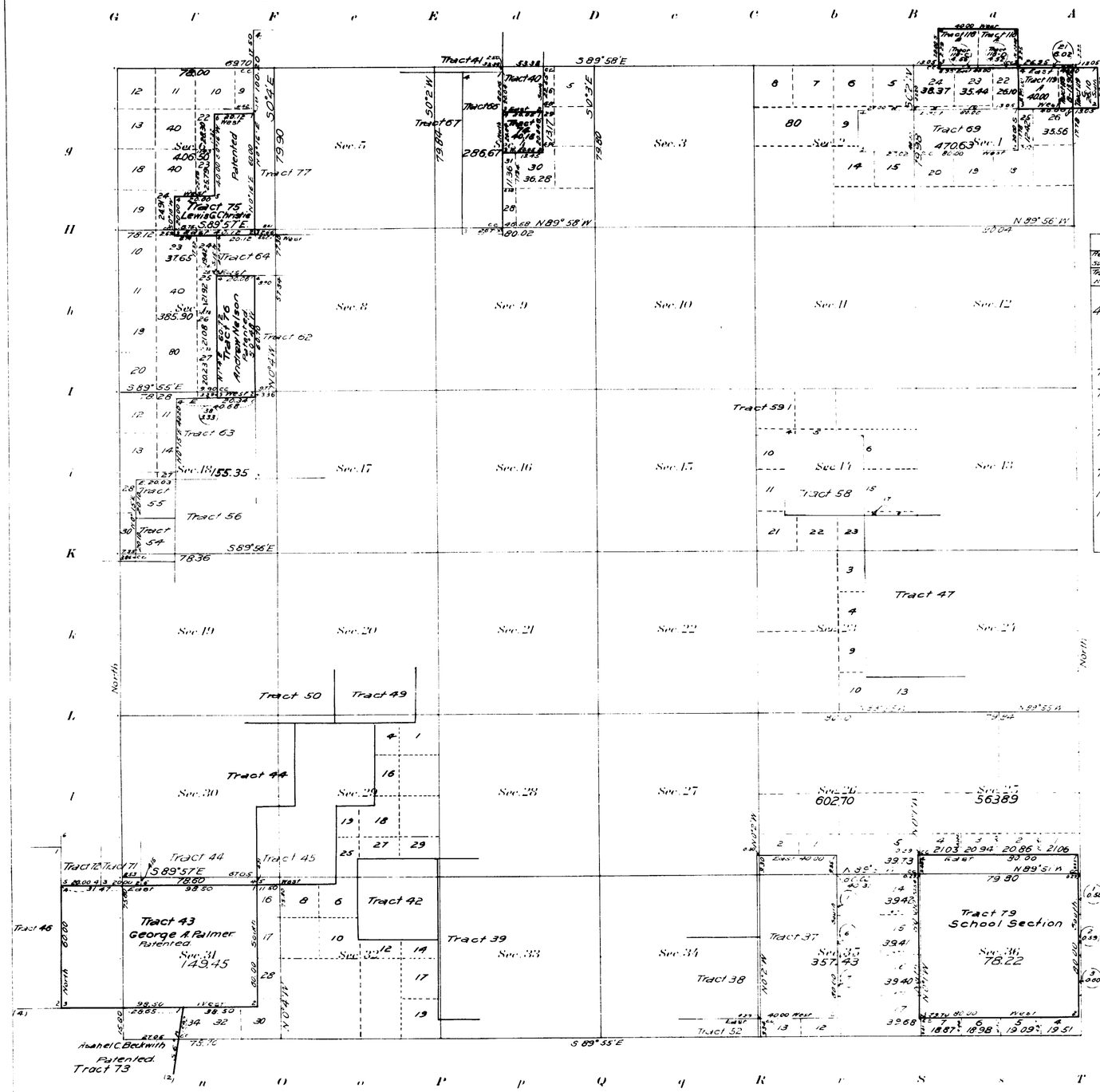

Note

Tracts surveyed 74, 75, 76, 79, 119

Tract amended 43

NDEX TO SEGREGATED TRACTS								
Re-Survey	Original Survey							
Tract No.	T.	R.	Sec.	Subdivision	Entry Kind	Entry No.	Status in Land Office	Entryman
43	23	120	36	SE¼S²NE¼	FD	7	Patented	George A. Palmer
	"	119	31	Lots 2, 3, 4, SE¼NW¼				
	"	"	"	E²SW¼SW¼NE¼W²SE¼				
74	"	"	4	NE¼SW¼	D	0359	Valid	Parley Bennison
75	"	"	6	W²SE¼	Cash	100	Patented	Lewis G. Christie
	"	"	7	NE¼NW¼NW¼NE¼				
76	"	"	7	W²SE¼	Cash	103	Patented	Andrew Nelson
	"	"	18	NW¼NE¼				
79	"	"	36	All	SS		Valid	Wyoming
118	"	"	1	Lots 3 & 4	SL	0267	Valid	Wyoming
119	"	"	1	S²NE¼	SL	0267	Valid	Wyoming
73	22	120	1	Lots 1, 2, 3, S²NE¼	FD	5	Patented	Asahel C. Beckwith
	"	"	1	SE¼NW¼E²SW¼SE¼				
	"	119	6	Lots 4, 5, 6, 7				

Areas in Acres	
Public Land	
Indian Reservation	
Indian Allotments	
Mineral Claims	
Water Surface	
Total Area	

Scale 40 Chains to an inch

Mean Magnetic Declination

Surveys Designated	By Whom Surveyed	Group No.	Group Date	Amount of Surveys Mls.	chs.	lks.	When Surveyed Begun	Completed
Segregated Tracts	J. [illegible]	4	May 3, 1911	14	79	24	July 19, 1912	Sept. 30, 1912
Connections	" "	"	" "		78	10	July 19, 1912	Sept. 29, 1912

Supplemental Resurvey

The above map of Township No. 23 North, Range No. 119 West of the Sixth Principal Meridian, Wyoming is strictly conformable to the field notes of the resurvey thereof on file in this office which have been examined and approved.

U. S. Surveyor General's Office.

Cheyenne, Wyoming, August 9, 1913

Alpheus P. Hanson

Surveyor General.

23-119

Accepted by the Acting Assistant Commissioner in letter "E" Dec. 22, 1913

Triplicate plat filed in Evanston Land Office January 2, 1914.

Supplemental Plat No. 1.

Resurvey NE 1/4 Township No. 23 North, Range No. 119 West of the Sixth Principal Meridian, Wyoming.

Scale: 20 chains to 1 inch.

Secs. 1, 2, 3, 10, 11, 12, 13, 14 and 15.

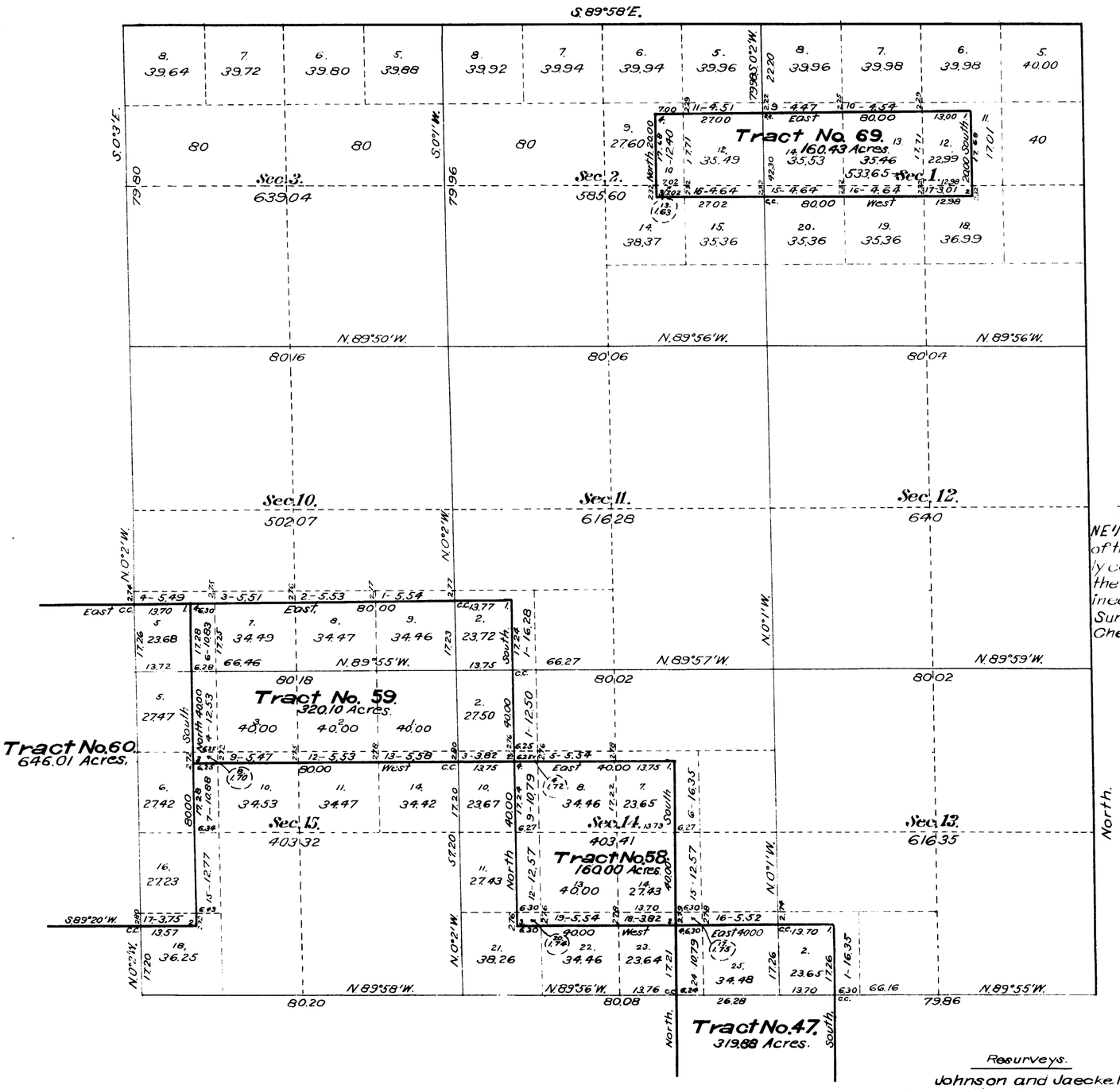

This supplemental plat of the resurvey of the NE 1/4 of Township No. 23 North, Range No. 119 West of the Sixth Principal Meridian, Wyoming is strictly conformable to the field notes of the resurvey thereof on file in this office which have been examined and approved.

Surveyor General's Office.
Cheyenne, Wyoming.
March 31, 1909.

Surv. Genl.

Resurveys.

Johnson and Jaeckel, D.S.
Contract No. 309, March 27, 1906.
Contract No. 321, February 28, 1907.

Approved by Hon. Commissioner in letter of June 1, 1909. Duplicate plat furnished to Evanston Land Office, June 10, 1909.

23-119

38

44

687

Supplemental Plat Nº 2

Resurvey NW¼ Township Nº 23 North, Range Nº 119 West of the Sixth Principal Meridian, Wyoming

Scale: 20 Chains to 1 inch

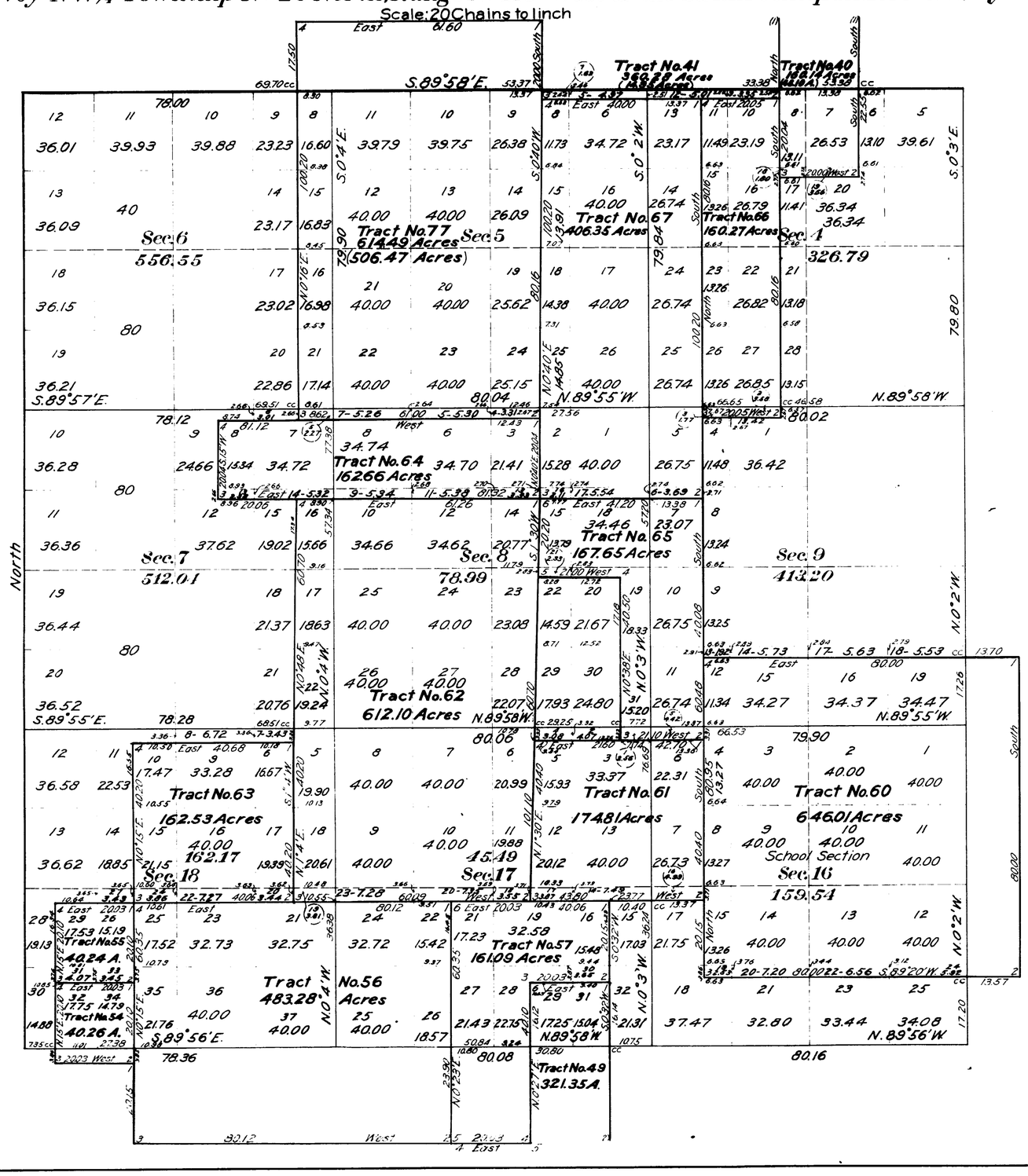

This Supplemental Plat of the Resurvey of NW¼ Township Nº 23 North, Range Nº 119 West of the Sixth Principal Meridian, Wyoming is strictly conformable to the field notes of the resurvey thereof on file in this office, which have been examined and approved.

Surveyor General's Office
Cheyenne, Wyoming
March 31, 1909.

Surv. Gen'l.

RESURVEYS

Johnson & Jaeckel, D.S.
Contract No. 309, March 27, 1906
Contract No. 321 February 28, 1907

Accepted by Hon. Commissioner in letter of June 1, 1909. Triplicate plat forwarded to Evanston Land Office, June 10, 1909.

558 D

23 - 119

Supplemental Plat Nº 3

Secs. 19, 20, 21, 28, 29, 30, 31, 32 & 33

Resurvey S.W.¼ Township Nº 23 North, Range Nº 119 West of the Sixth Principal Meridian, Wyoming

Scale: 20 Chains to 1 inch.

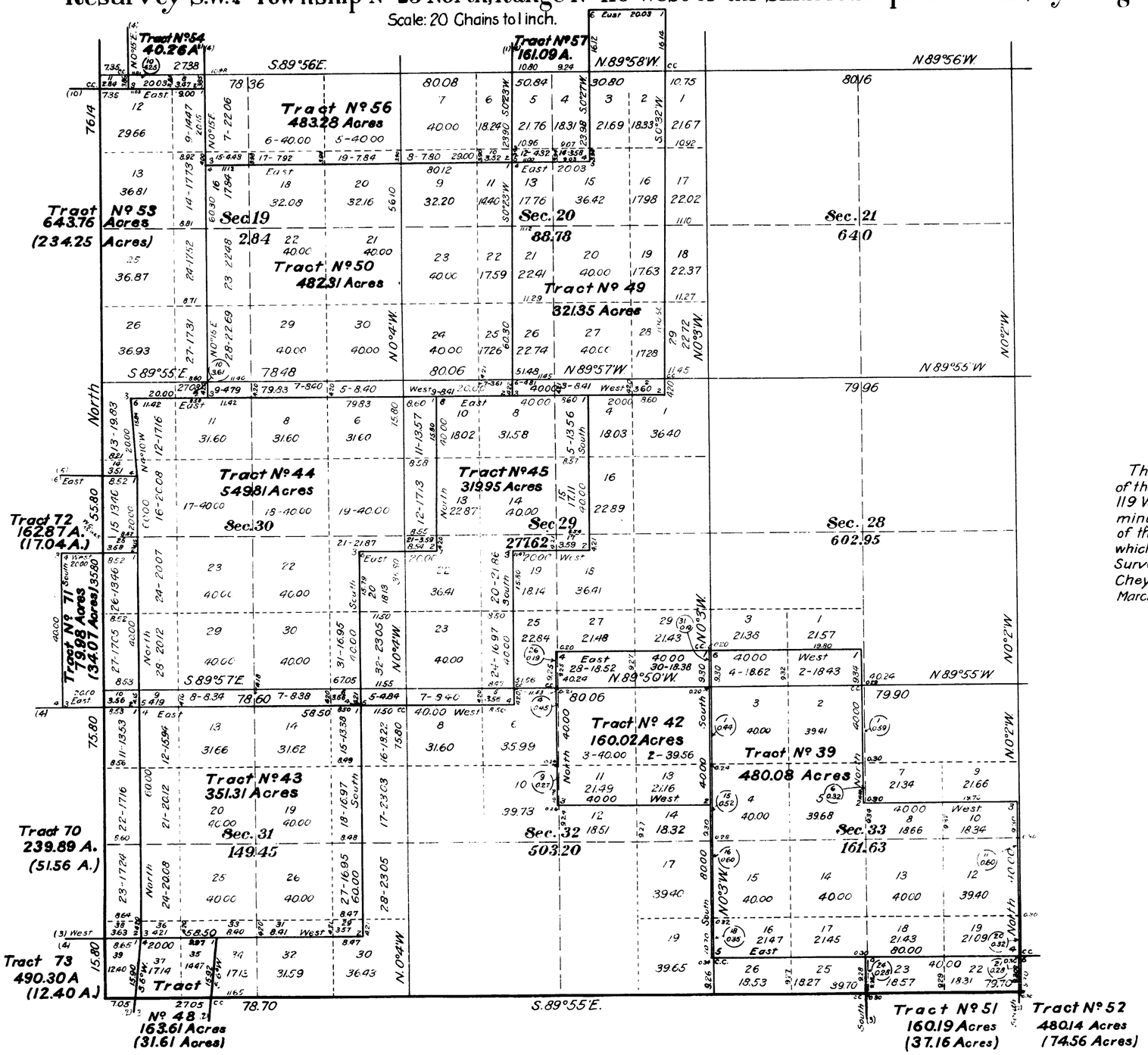

This Supplemental Plat of the resurvey of the S.W.¼ of Township Nº 23 North, Range Nº 119 West of the Sixth Principal Meridian, Wyoming, is strictly conformable to the field notes of the resurvey thereof on file in this office, which have been examined and approved.
Surveyor General's Office,
Cheyenne, Wyoming,
March 31, 1909.

Surv. Genl.

Resurveys
Johnson and Jaeckel, D.S.
Contract Nº 309, March 27, 1906.
Contract Nº 321, February 28, 1907.

accepted by Hon. Commissioner in letter E. June 1, 1909
Duplicate plat forwarded to Lander Land Office.
June 10, 1909.

558 E

23-119

689

Supplemental Plat No. 4.

Resurvey SE 1/4 Township No. 23 North, Range No. 119 West of the Sixth Principal Meridian, Wyoming.

Scale 20 Chains to 1 inch.

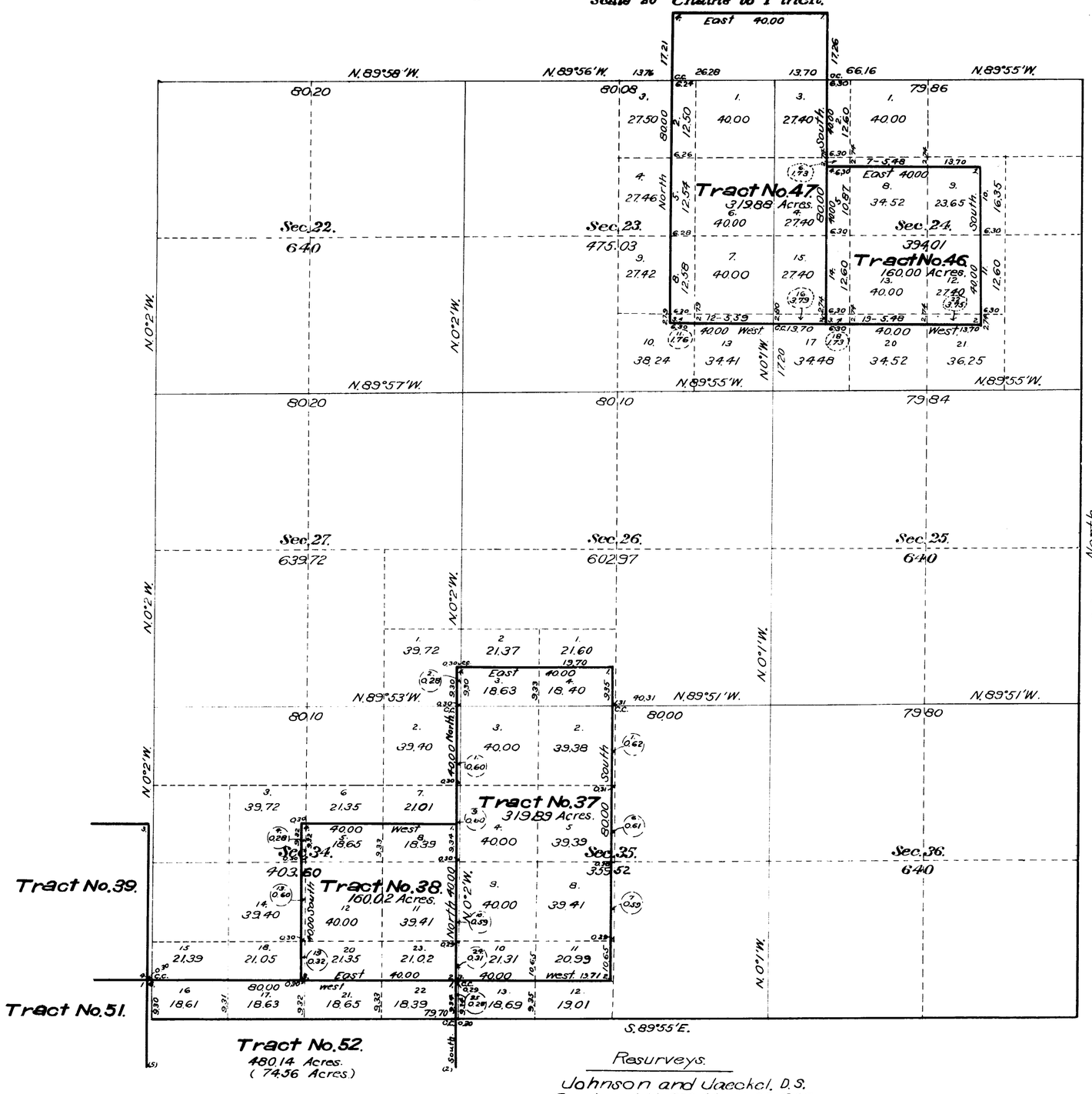

Secs. 22, 23, 24, 25, 26, 27, 34, 35 and 36.

This supplemental plat of the resurvey of the S.E. 1/4 of Township No. 23 North, Range No. 119 West of the Sixth Principal Meridian, Wyoming, is strictly conformable to the field notes of the resurvey thereof on file in this office, which have been examined and approved.

Surveyor General's Office,
Cheyenne, Wyoming.
March 31, 1909.

Alphens P. Hanson
Surv. Genl.

Resurveys.

Johnson and Jaeckel, D.S.
Contract No. 309, March 27, 1906.
Contract No. 321, February 28, 1907.

Accepted by Hon. Commissioner in letter to June 1, 1909. Triplicate plat forwarded to Evanston Land Office, June 12, 1909.

23-119

Accession 690

Index to Segregated Tracts.

Resurvey Township No. 23 North, Range No. 119 West of Sixth Principal Meridian, Wyoming.

Contract No. 309, Johnson and Jaeckel, March 27, 1906.

Contract No. 321, Johnson and Jaeckel, Febry. 28, 1907.

Resurvey		Original Survey						
Tract No.	Area	T.	R.	Sec.	Subdivision	Entry. Kind	Entry. No.	Entryman
37	319.89	23	119	35	W²	S.L.		Wyoming.
38	160.02	"	"	34	SE¼	SL		"
39	480.08	"	"	33	W², SE¼,	SL		"
40	160.14	"	"	4	Lot 3, SE¼ NW¼	H.	1973	George Hewett.
		24	"	33	E² SW¼.			
41	360.28	23	"	4	Lot 4,	F.D	47	John Coggins.
		"	"	5	Lots 1 and 2,			
		24	"	33	W² SW¼.			
		"	"	32	SE¼,			
42	160.02	23	"	32	NE¼.	S.L		Wyoming.
43	351.31	"	"	31	E² SW¼, W² SE¼, SW¼ NE¼, SE¼ NW¼, Lots 2, 3 & 4	F.D.	7	George A. Palmer.
44	549.81	"	"	30	E² SW¼, W² SE¼, NE¼ SE¼, S² NE¼, SE¼ NW¼, Lots 2, 3 & 4.	F.D	9	James Smith.
		"	"	31	Lot 1, NE¼ NW¼, NW¼ NE¼,			
45	319.95	"	"	29	S² NW¼, N² SW¼, SW¼ SW¼.	F.D	196	John Borden.
		"	"	30	SE¼ SE¼.			
		"	"	31	NE¼ NE¼.			
		"	"	32	NW¼ NW¼.			
46	160.00	"	"	24	SW¼.	SL		Wyoming.
47	319.88	"	"	23	E².	SL		"
48	163.61	22	"	6	Lots 4, 5, 6 and 7	D.	5	A.C. Beckwith.
49	321.35	23	"	20	E² SW¼, W² NE¼, W² SE¼	D.	1338	Charles Page.
		"	"	29	NW¼ NE¼, NE¼ NW¼.			
50	482.31	"	"	19	SE¼, E² SW¼,	F.D	11	Thomas B. Smith.
		"	"	20	W² SW¼.			
		"	"	29	NW¼ NW¼.			
		"	"	30	N² NE¼, NE¼ NW¼,			
51	160.19	22	"	4	Lots 1 and 2, S² NE¼.	S.L.		Wyoming.
52	480.14	"	"	3	Lots 1, 2, 3 and 4, S² NE¼, S² NW¼, SE¼	SL		"
53	643.76	23	"	19	Lots 2, 3 and 4.	D.	322	Charles Pixley.
		"	"	30	Lot 1,			
		"	120	24	SE¼, S² NE¼, E² SW¼			
		"	"	25	NE¼.			
54	40.26	23	119	19	Lot 1.	F.D.	285	Eliza G. Vibrans.
55	40.24	"	"	18	Lot 4.	D.	1456	W. Vibrans.
56	483.28	"	"	18	S² SE¼, SE¼ SW¼.	D.	29	Hugh Findlay.
		"	"	19	NE¼, E² NW¼,			
		"	"	17	SW¼ SW¼			
		"	"	20	W² NW¼			

Resurvey		Original Survey						
Tract No.	Area	T.	R.	Sec.	Subdivision.	Entry. Kind	Entry. No.	Entryman.
57	161.09	23	119	17	SW¼ SE¼, SE¼ SW¼.	Cash	225	L.H. Floyd.
		"	"	20	E² NW¼.			
58	160.00	"	"	14	SW¼.	S.L.		Wyoming.
59	320.10	"	"	15	N².	SL		"
60	646.01	"	"	16	All.	S.S.		"
61	174.81	"	"	17	S² NE¼, N² SE¼.	H.	2006	E.G. Vibrans.
62	612.10	"	"	7	E² SE¼.	F.D	22	Lewis G. Christie.
		"	"	8	SW¼.			
		"	"	17	NW¼, N² SW¼.			
		"	"	18	E² NE¼, NE¼ SE¼.			
63	162.53	"	"	18	NW¼ SE¼, SW¼ NE¼, SE¼ NW¼, NE¼ SW¼.	H.	46	"
64	162.66	"	"	7	S² NE¼.	H.	121	Samuel Davis.
		"	"	8	S² NW¼.			
65	167.65	"	"	8	E² SE¼, NW¼ SE¼.	H.	2004	Charles F.W. Vibrans.
		"	"	17	NE¼ NE¼.			
66	160.27	"	"	4	SW¼ NW¼, W² SW¼.	Cash	22	John W. Stoner.
		"	"	9	NW¼ NW¼.			
67	406.35	"	"	5	SE¼, S² NE¼.	F.D	43	" "
		"	"	8	NE¼.			
69	160.43	"	"	1	N² SW¼	D	1603	Frederick W. Stoffers
		"	"	2	N² SE¼			
70	239.89	"	120	36	SE¼, S² NE¼.	F.D	7	George A. Palmer.
71	79.98	"	"	25	SE¼ SE¼.	F.D	9	James Smith.
		"	"	36	NE¼ NE¼.			
72	162.87	"	"	25	W² SE¼, NE¼ SE¼.	Cash	17	John Burden
		"	"	36	NW¼ NE¼.			
77	614.49	"	119	5	SW¼, S² NW¼, Lots 3 and 4.	F.D		Thomas Larkin.
		"	"	6	E² SE¼, SE¼ NE¼, Lot 1.			
		"	"	7	NE¼ NE¼.			
		"	"	8	N² NW¼.			
73	490.30	22	120	1	SE¼, E² SW¼, S² NE¼, SE¼ NW¼, Lots 1, 2 and 3	F.D.	5	A.C. Beckwith.

The above index to tracts which have been segregated by the original public survey, in the resurvey of T. 23 N., R. 119 W. under Contracts No. 309 and 321, has been prepared in strict conformity to the field notes of the accepted survey on file in this office which have been examined and approved.

Surveyor General's Office,
Cheyenne, Wyoming.
March 31, 1909.

Alphen. P. Amon
Surv. Genl. for Wyoming.

F.A.O.

Accepted by Hon. Commissioner in letter of June 1, 1909. Suitable plat forwarded to Lander Land Office June 16, 1909.

23-119

683

TOWNSHIP No. 23 NORTH RANGE No. 119 WEST of the 6th Principal MERIDIAN.

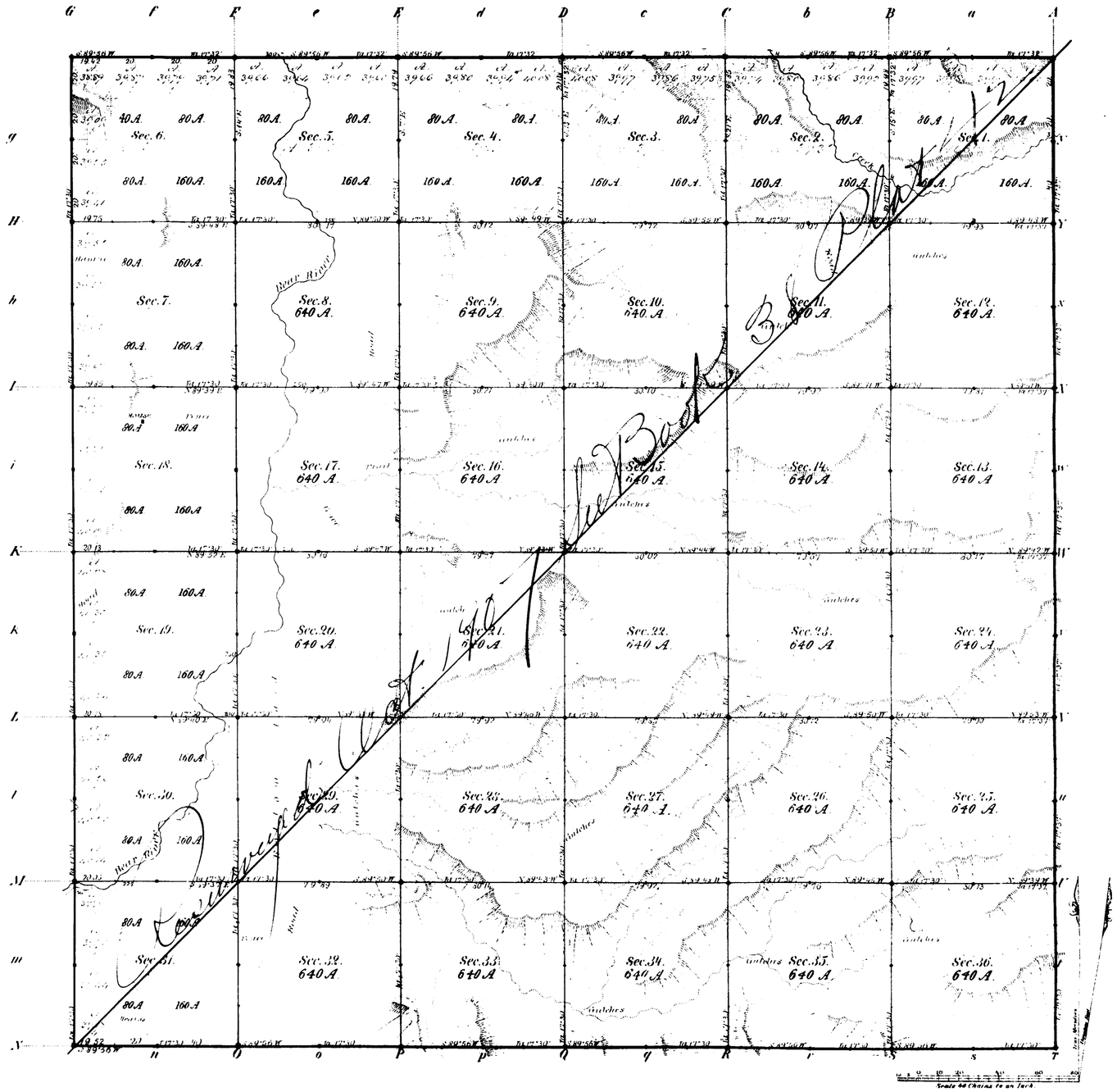

Total number of Acres 23,031.67

Surveys Designated	By Whom Surveyed	Date of Contract	Amount of Surveys Mi. Ch. Lk.	When Surveyed	Regular Date
Township lines	Lewis E. Woods	August 2d 1850	23 . 75 . 95	Sept. & Nov. 1850	6th 30 East
Subdivisions	" "	"	39 . 78 . 88	January 1851	6th 30 East
Connections					

The above Map of Township No. 23 North, of Range No. 119 West of the 6th Principal Meridian, Wyoming Territory, is strictly conformable to the field notes of the survey thereof on file in this Office which have been examined and approved

Surveyor General's Office, Edw. C. David Sur. Genl.

Cheyenne, Wyo. Feb. 23, 1851

A. Gast & Co., St. Louis Mo.

558

23-119

2923

38

RESURVEY

TOWNSHIP EXTERIORS

Scale: 1 inch to 160 chains

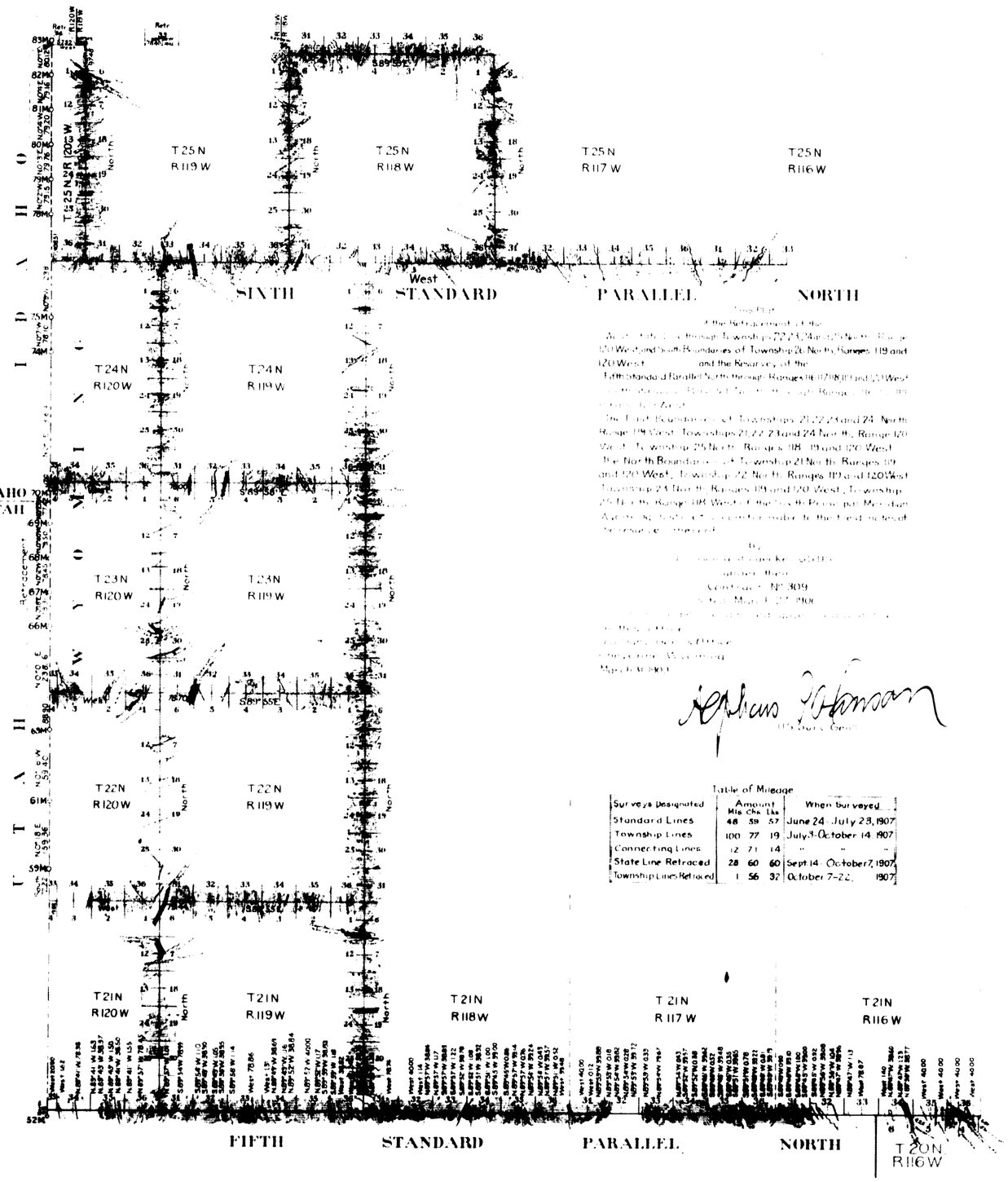

This Plat
of the Retracement of the
[illegible] through Townships 22, 23, 24 and 25 North, Range 120 West, and South Boundaries of Township 26 North, Ranges 119 and 120 West, and the Resurvey of the
Fifth Standard Parallel North through Ranges 116, 117, 118, 119 and 120 West
[illegible]
The East Boundaries of Townships 21, 22, 23 and 24 North, Range 119 West, Townships 21, 22, 23 and 24 North, Range 120 West, Township 25 North, Ranges 118, 119 and 120 West
The North Boundaries of Township 21 North, Ranges 119 and 120 West, Township 22 North, Ranges 119 and 120 West, Township 23 North, Ranges 119 and 120 West, Township 25 North, Range 118 West of the Sixth Principal Meridian Wyoming [illegible] to the field notes of the resurvey [illegible]

by
[illegible]
under their
Contract No. 309
[illegible] March 27, 1906

[illegible]
[illegible] Office
[illegible] Wyoming
March 31, 1909

Alphaus P. Hansen
[illegible] Surv. Genl.

Table of Mileage

Surveys Designated	Amount Mls	Chs	Lks	When Surveyed
Standard Lines	48	59	57	June 24 - July 23, 1907
Township Lines	100	77	19	July 3 - October 14, 1907
Connecting Lines	12	71	14	" " "
State Line Retraced	28	60	60	Sept. 14 - October 7, 1907
Township Lines Retraced	1	56	32	October 7-22, 1907

Accepted by Hon. Commissioner in letter to June 1 1909

33

(11)

Indexed

694

EXTERIOR LINES.

Scale, 3 miles to an inch. Magnetic variation East.

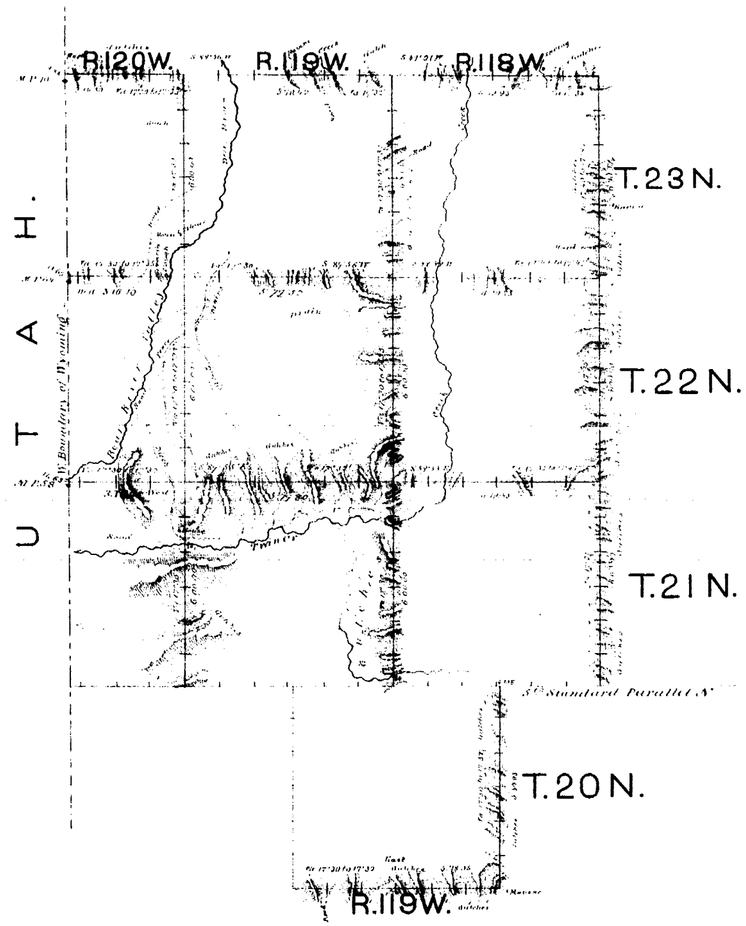

Surveys designated.	By whom surveyed.	Date of contract.	Amount of surveys. Mls.	Chs.	Lks.	When surveyed.
Exterior lines.	James E. Woods.	August 31, 1880.	111	23	66	November 3rd 15th 1880
Connections.	"	"		62	86	"

I hereby certify that the above diagram of the exterior lines of Townships 21, 22, & 23 N. Ranges 118, 119 & 120 W. & Township 20 N. Range 119 West of the 6th Principal Meridian, Wyoming Territory, is strictly conformable to the original field notes of the survey thereof, on file in this office, which have been examined & approved.

Surveyor General's Office,
Cheyenne Wyo. Feb 23, 1881.

Edw. C. David
Surveyor General.