Click Here for Field Notes

ORIGINAL

TOWNSHIPS 22 AND 23 NORTH, RANGES 119 AND 120 WEST, OF THE SIXTH PRINCIPAL MERIDIAN, WYOMING.

DEPENDENT RESURVEY, SUBDIVISION OF SECTIONS, METES AND BOUNDS SURVEY

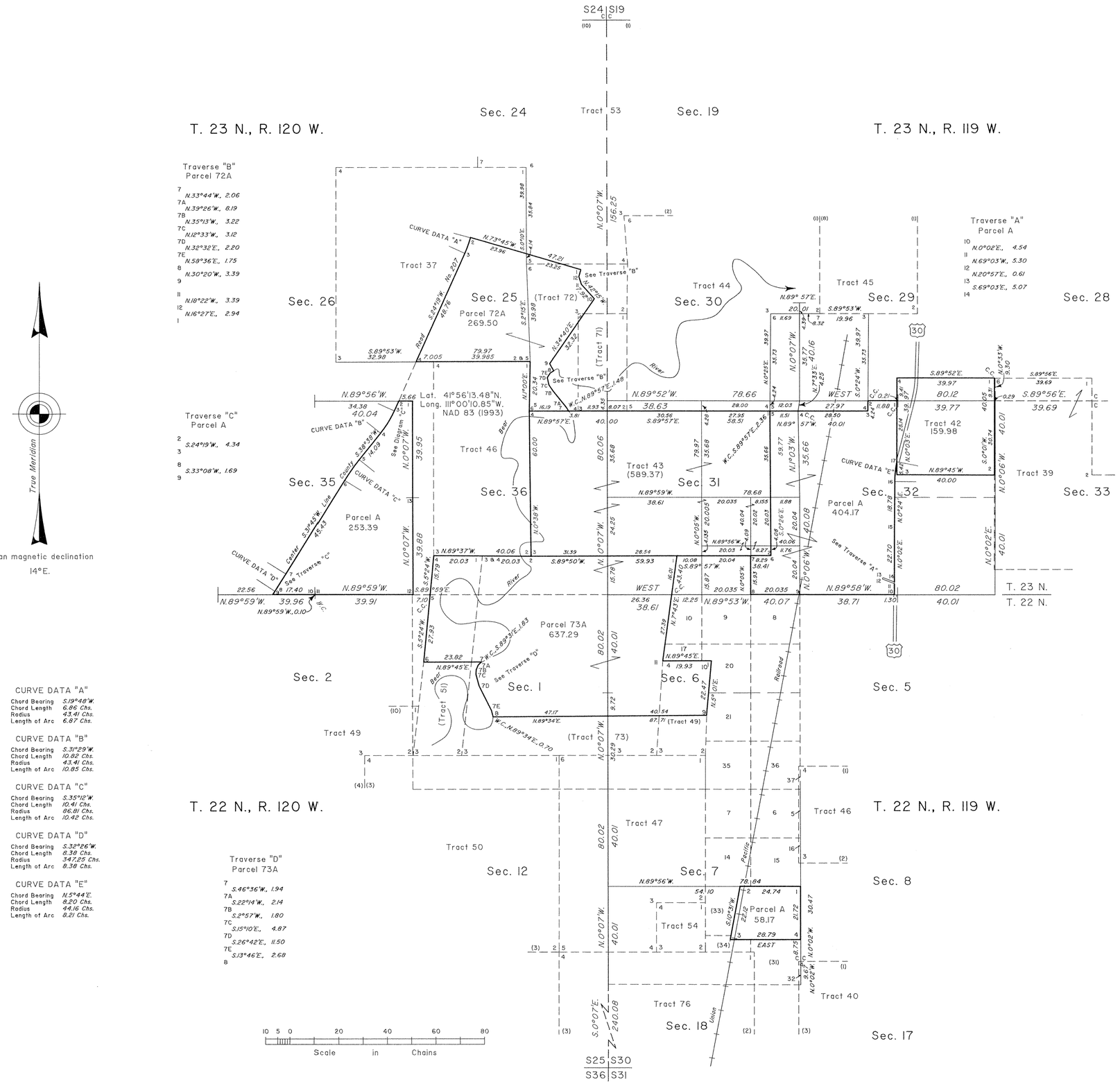

CURVE DATA "A"
Chord Bearing S.19°48'W.
Chord Length 6.86 Chs.
Radius 43.41 Chs.
Length of Arc 6.87 Chs.

CURVE DATA "B"
Chord Bearing S.3°29'W.
Chord Length 10.82 Chs.
Radius 43.41 Chs.
Length of Arc 10.85 Chs.

CURVE DATA "C"
Chord Bearing S.35°12'W.
Chord Length 10.41 Chs.
Radius 86.81 Chs.
Length of Arc 10.42 Chs.

CURVE DATA "D"
Chord Bearing S.32°26'W.
Chord Length 8.38 Chs.
Radius 347.25 Chs.
Length of Arc 8.38 Chs.

CURVE DATA "E"
Chord Bearing N.5°44'E.
Chord Length 8.20 Chs.
Radius 44.16 Chs.
Length of Arc 8.21 Chs.

Traverse "B" Parcel 72A
7 N.33°44'W., 2.06
7A N.39°26'W., 8.19
7B N.35°13'W., 3.22
7C N.12°33'W., 3.12
7D N.32°32'E., 2.20
7E N.58°36'E., 1.75
8 N.30°20'W., 3.39
9
11 N.18°22'W., 3.39
12 N.16°27'E., 2.94
1

Traverse "C" Parcel A
2 S.24°19'W., 4.34
3
8 S.33°08'W., 1.69
9

Traverse "D" Parcel 73A
7 S.46°36'W., 1.94
7A S.22°14'W., 2.14
7B S.2°57'W., 1.80
7C S.15°10'E., 4.87
7D S.26°42'E., 11.50
7E S.13°46'E., 2.68
8

Traverse "A" Parcel A
10 N.0°02'E., 4.54
11 N.69°03'W., 5.30
12 N.20°57'E., 0.61
13 S.69°03'E., 5.07
14

A history of surveys is contained in the field notes.

This plat represents the dependent resurvey of portions of certain tracts, exterior boundaries and subdivisional lines designed to restore the corners in their true original locations according to the best available evidence, and the subdivision of certain sections, and the metes and bounds surveys of certain parcels, Tps. 22 and 23 N., Rs. 119 and 120 W., Sixth Principal Meridian, Wyoming.

Except as indicated hereon, the lottings and areas are as shown on the plats approved March 31, 1909 and August 9, 1913.

Survey executed by Joel T. Ebner and Lynn A. Forbes, Cadastral Surveyors, beginning March 20, 1998, and completed October 8, 1998, pursuant to Special Instructions dated March 12, 1998, for Group No. 649, Wyoming.

UNITED STATES DEPARTMENT OF THE INTERIOR
BUREAU OF LAND MANAGEMENT

Cheyenne, Wyoming August 17, 1999

This plat is strictly conformable to the approved field notes, and the survey, having been correctly executed in accordance with the requirements of law and the regulations of this Bureau, is hereby accepted.

For the Director

John P. Lee

Chief Cadastral Surveyor for Wyoming

T. 23 N.,R. 120 W. - 567 E T. 23 N.,R. 119 W. - 558 H
T. 22 N.,R. 120 W. - 566 E T. 22 N.,R. 119 W. - 557 F

OFFICIALLY FILED: September 27, 1999

38

64
See 64a

Accession 706

(4-6752)

Resurvey Township No. 23 North, Range No. 120 West of the Sixth Principal Meridian, Wyoming.

See Suppl. Plat No. 1, N. 1/2.
See Suppl. Plat No. 2, S. 1/2.

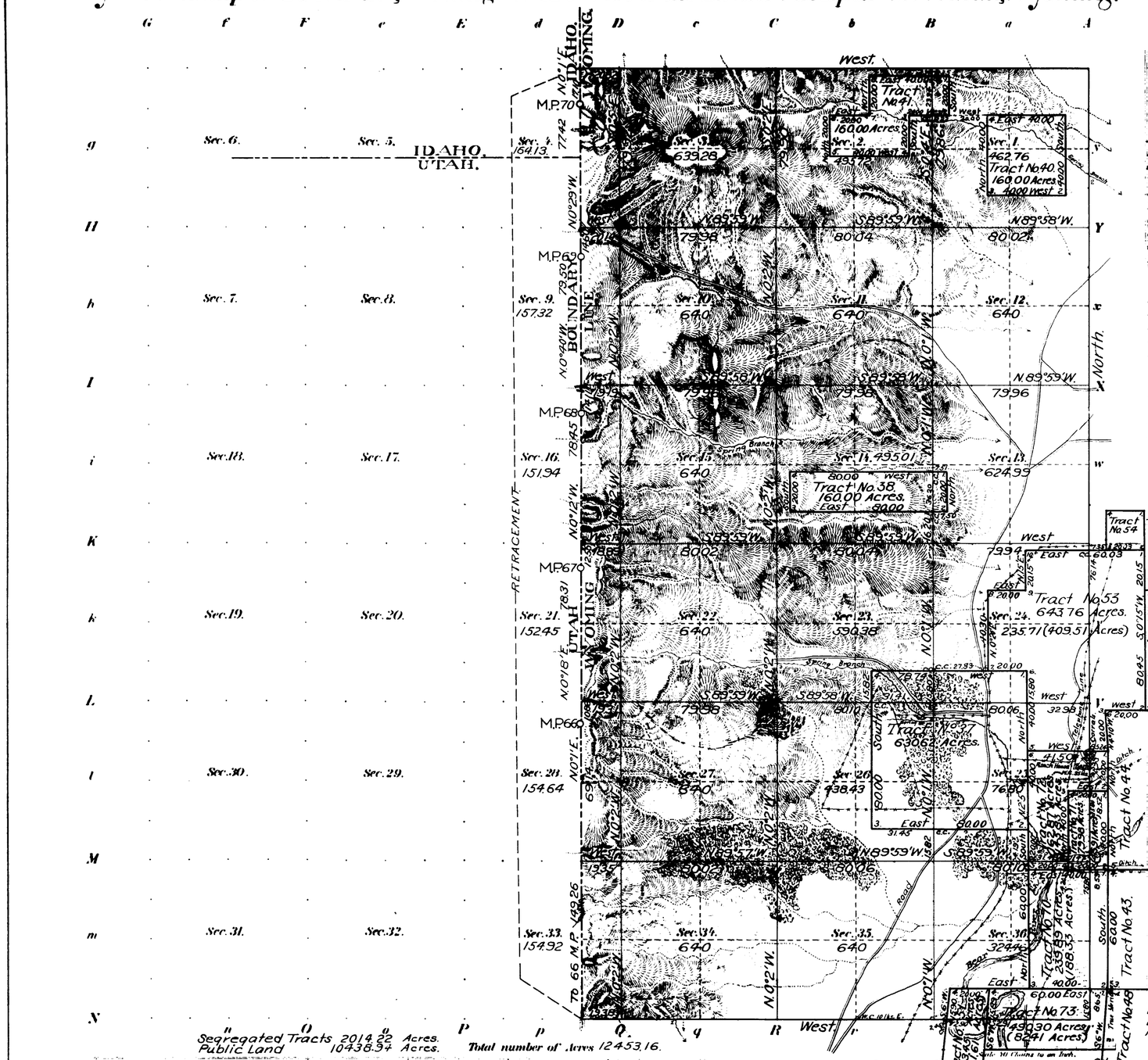

Meanders of

Posts	Courses	Ch's Lk's	Posts	Courses	Ch's Lk's	Posts	Courses	Ch's Lk's

INDEX TO SEGREGATED TRACTS.
ORIGINAL SURVEY

Lot No.	T	R	Sec.	Subdivisions.	Entry Kind	No.	Entryman.
37	23	120	25	W½	F.D.	149	Clora U. Pixley
"	"	"	26	E½	F.D.		
38	"	"	14	S½SW¼, S½SE¼	S.L.		Wyoming
39				No tract with this number			
40	"	"	1	E½SW¼, W½SE¼.	S.L.		Wyoming.
41	"	"	2	NE¼SW¼, S½NE¼, NW¼SE¼	S.L.		
51	22	"	1	W½SW¼, W½NW¼.	Cash	12	Chas. Hoffman.
53	23	"	24	SE¼, S½NE¼, E½SW¼.	F.D.	322	Chas. U. Pixley.
		"	25	NE¼.			
		119	19	Lots 2, 3 and 4			
		"	30	Lot 1.			
70	"	120	36	SE¼, S½NE¼.	F.D.	7	Geo. A. Palmer.
71	"	"	25	SE¼SE¼.	F.D.	9	James Smith.
	"	"	36	NE¼NE¼.			
72	"	"	25	W½SE¼, NE¼SE¼.	Cash	17	John Burden.
		"	36	NW¼NE¼			
73	22	"	1	SE¼, E½SW¼, S½NE¼, SE¼NW¼.	F.D.	5	Asahel C. Beckwith.
	"	"	1	Lots 1, 2, and 3.			

Segregated Tracts.

Number	Aera. Total.		Aera. In Township.	
37	630.62	Acres	630.62	Acres.
38	160.00	"	160.00	"
39	No tract with this number.			
40	160.00	"	160.00	"
41	160.00	"	160.00	"
51 (22-120)	163.45	"	31.61	"
53 (23-119)	643.76	"	409.51	"
70 (")	239.89	"	188.33	"
71 (")	79.98	"	45.91	"
72 (")	162.87	"	145.83	"
73 (22-120)	490.30	"	82.41	"
Total			2014.22	Acres

Segregated Tracts 2014.22 Acres.
Public Land 10438.94 Acres. Total number of Acres 12453.16.

Surveys Designated	By Whom Surveyed	Date of Contract No.	Amount of Survey M	Ch's	Lk's	When Surveyed
Resurvey N.E. and S. Township lines	Johnson & Jaeckel	309, March 27, 1906	12	40	20	Sept. 10-18, 1907.
Resurvey Subdivisions	"	"	34	16	82	" 18-24, 1907.
Connections	"	"	3	11	74	"
Relracement W. Bdy.	"	"	6	00	04	" 22, 1907.
Segregated Tracts	"	321, February 28, 1907	20	41	17	August 10-12, 1907.
West Boundary	A. V. Richards.	G.L.O. May 29, 1873	6	06	36	June 14-15, 1874.

The above Map of Township No. 23 North of Range No. 120 West of the Sixth Principal Meridian Wyoming is strictly conformable to the field notes of the survey thereof on file in this office which have been examined and approved.

Surveyor General's Office.
Cheyenne, Wyoming, March 31, 1909.

Sur. Gen.

THE NORRIS PETERS CO. LITHO. WASHINGTON, D. C.

Accepted by Secretary of the Interior in letter of June 1, 1909. Certificate that form and sufficient to transfer land to Land Office, June 10, 1909.

23-120

38

64a

707

(4-675a)

Supplemental Plat

Resurvey Township No. 23 North, Range No. 120 West of the Sixth Principal Meridian, Wyoming

Tract 46 Surveyed and Segregated

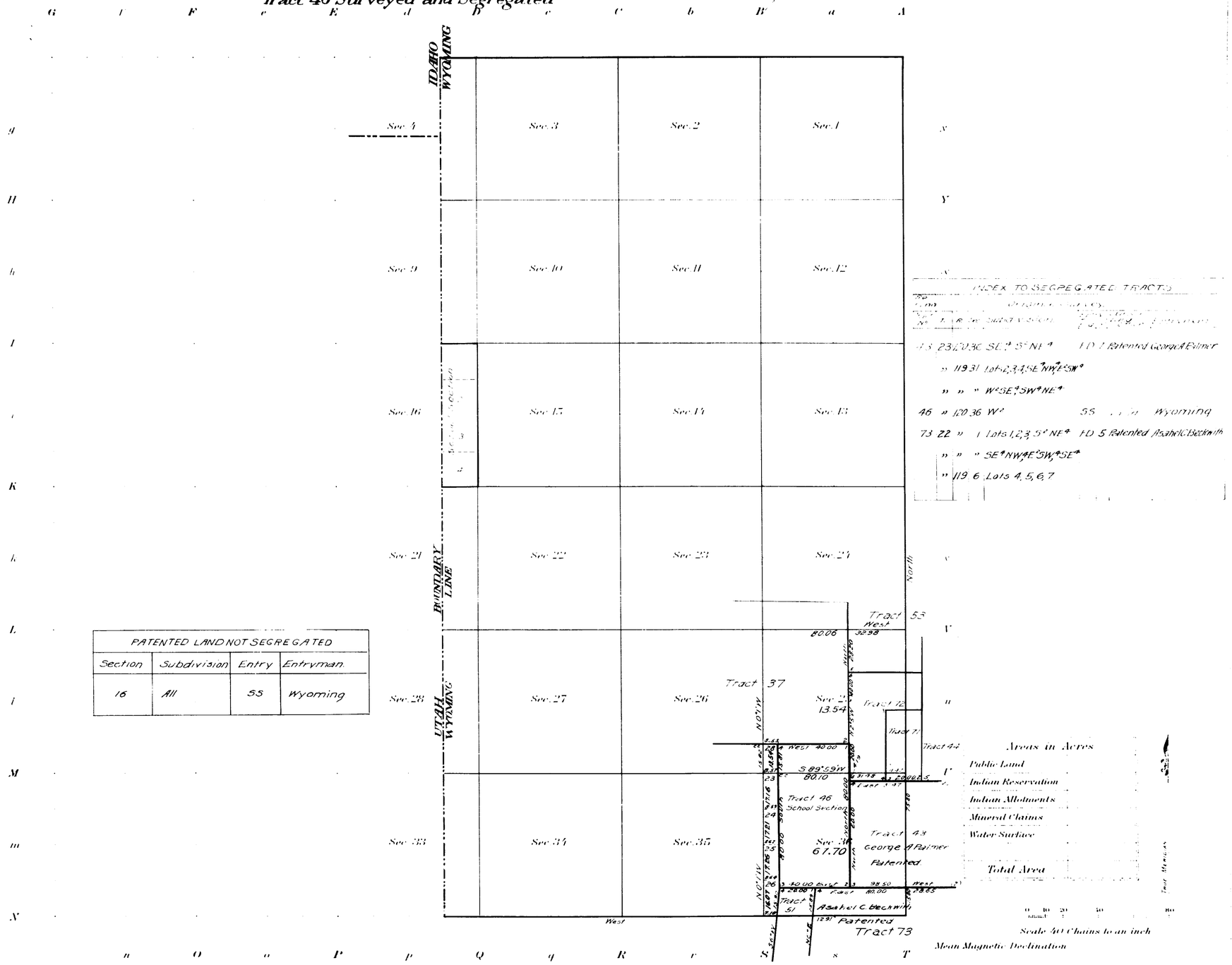

INDEX TO SEGREGATED TRACTS

No.	Area	Original Patentee	Date	Patent No.	Patentee
43	23.70.36	SE¼ S½ NE¼		FD 1	Patented George A Palmer
»	119.31	Lots 2,3,4 SE¼ NW¼ E½ SW¼			
»	»	» W½ SE¼ SW¼ NE¼			
46	» 120.36	W½	55		Wyoming
73	22 »	1 Lots 1,2,3 S½ NE¼		FD 5	Patented Asahel C. Bechwith
»	»	» SE¼ NW¼ E½ SW¼ SE¼			
»	119.6	Lots 4,5,6,7			

PATENTED LAND NOT SEGREGATED			
Section	Subdivision	Entry	Entryman.
16	All	55	Wyoming

Surveys Designated	By Whom Surveyed		Contract No.	Contract Date	Amount of Surveys Mls.	chs.	lks.	When Surveyed Begun	Completed
Segregated Tract	Jaeckel & Voigt		4	May 3, 1911	3	00	00	Sept. 28, 1912	Sept. 28, 1912
Connections	»	»	4	» »		8	57	Sept. 28, 1912	Sept. 28, 1912

The above Supplemental map of Resurvey Township No. 23 North, Range No. 120 West of the Sixth Principal Meridian, Wyoming, is strictly conformable to the field notes of the Resurvey thereof on file in this office, which have been examined and approved.

U.S. Surveyor General's Office.

Cheyenne, Wyoming. August 9, 1913

Stephen P. Harrison
Surveyor General.

5672

23-120

Accepted by the Acting Assistant Commissioner in Letter "E" Dec. 22, 1913.
Triplicate plat filed in Evanston Land Office January 2, 1914.

708

Supplemental Plat No 1

Resurvey N ½ Township No 23 North, Range No 120 West of the Sixth Principal Meridian, Wyoming

Scale 20 Chains to 1 Inch

1,2,3,4,9,10,11,12,13,14,15&16

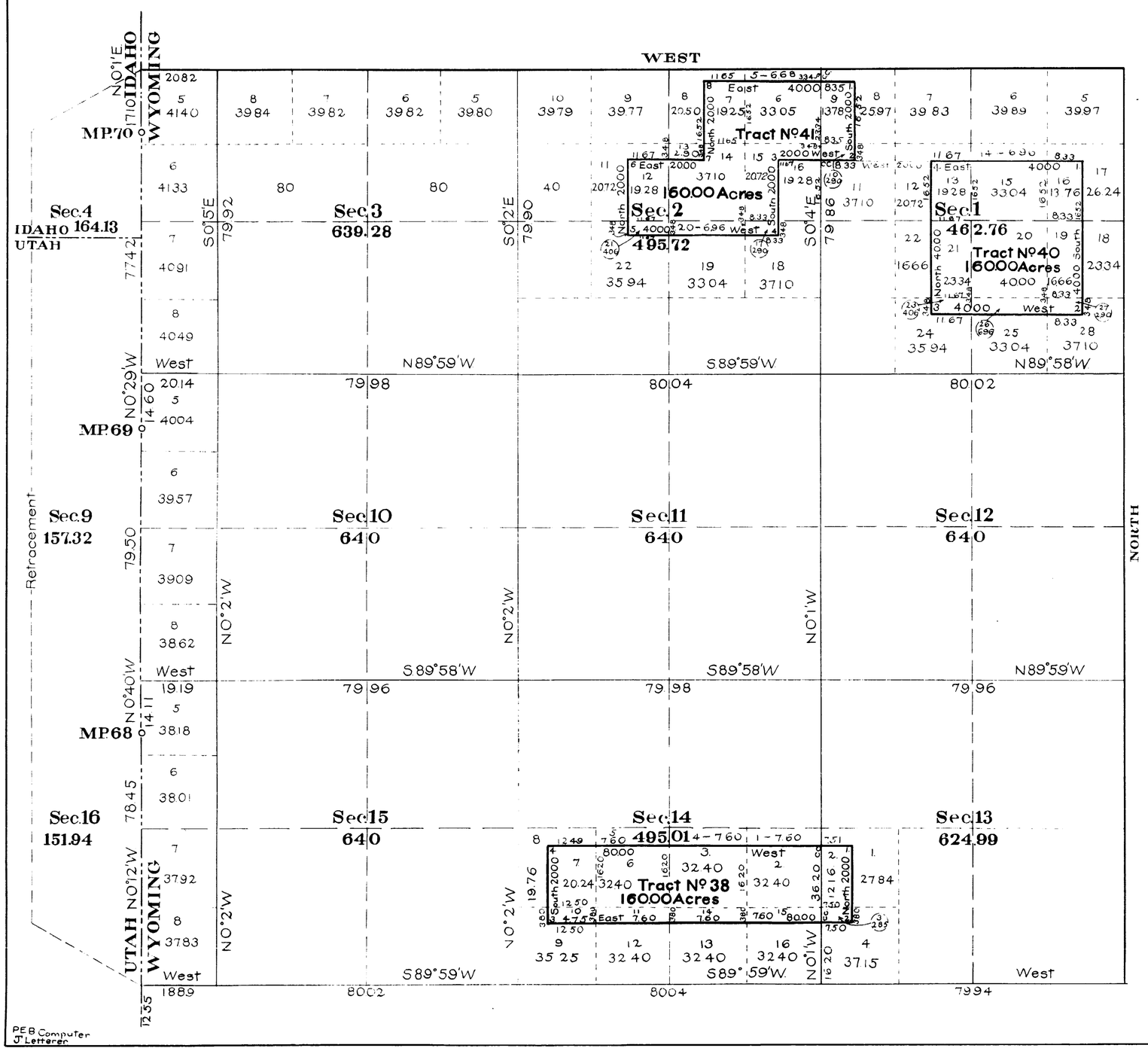

This Supplemental Plat of the resurvey of the N½ of Township No 23 North, Range No 120 West of the Sixth Principal Meridian Wyoming, is strictly conformable to the field notes of resurvey thereof on file in this office, which have been examined and approved

Surveyor General's Office,
Cheyenne, Wyoming
March 31, 1909

[signature] Surv Gen

Resurveys
Johnson and Udeckel, DS
Contract No 309, March 27, 1906
Contract No 321, February 28, 1907

PEB Computer
J. Letterer

Accepted by Hon. Commissioner in letter E. June 1 1909 Duplicate plat forwarded to Evanston Land Office, June 10, 1909.

567C

23-120

709

Supplemental Plat No. 2

Resurvey S½ Township No. 23 North, Range No. 120 West of the Sixth Principal Meridian, Wyoming

Scale: 20 Chains to 1 Inch

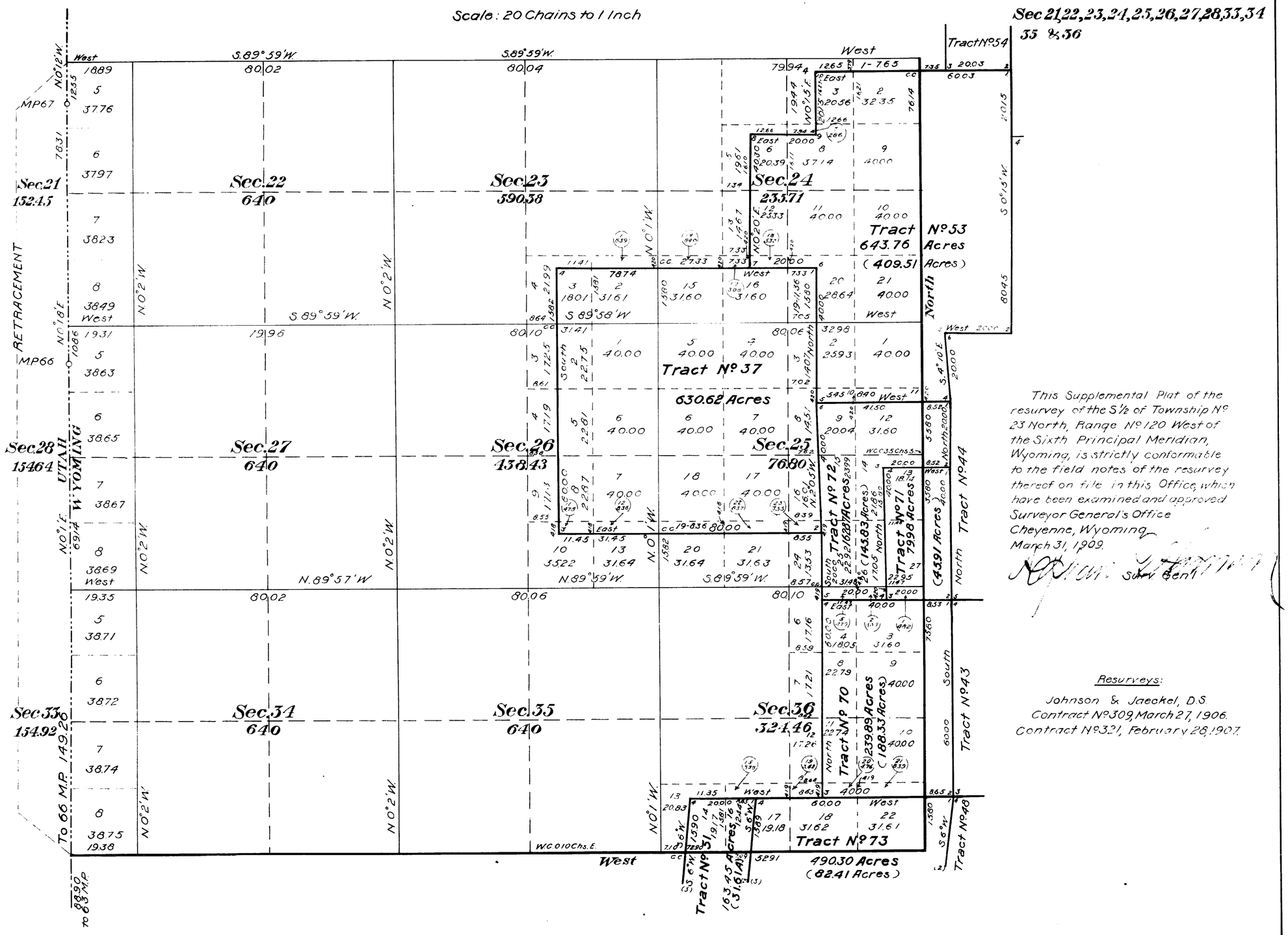

This Supplemental Plat of the resurvey of the S½ of Township No. 23 North, Range No. 120 West of the Sixth Principal Meridian, Wyoming, is strictly conformable to the field notes of the resurvey thereof on file in this Office, which have been examined and approved

Surveyor General's Office
Cheyenne, Wyoming
March 31, 1909.

Surv. Gen'l

Resurveys:

Johnson & Jaeckel, D.S.
Contract No. 309, March 27, 1906.
Contract No. 321, February 28, 1907.

Accepted by Hon Commissioner in letter E June 1, 1909 Triplicate plat forwarded to Evanston Land Office, June 10, 1909.

567 D

23-120 23-120

(11)

705

TOWNSHIP No. 23 NORTH RANGE No. 120 WEST of the 6th Principal MERIDIAN.

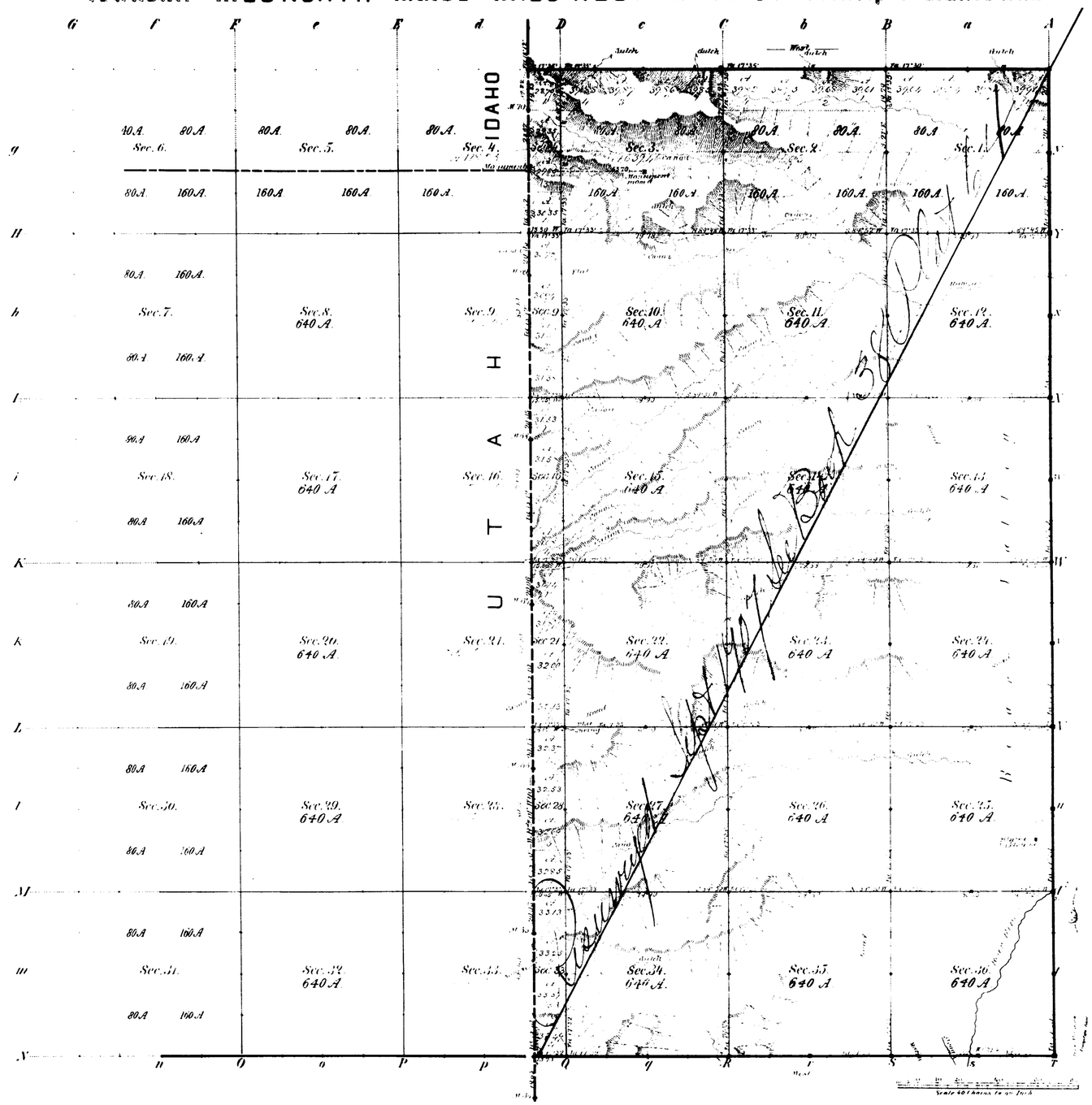

Total number of Acres 1[illegible]

	Date of Contract	Amount of Surveys M.	Ch.	Lks.	When Surveyed
E.N. & S. Township lines	[illegible]	[illegible]	[illegible]	[illegible]	[illegible]
Subdivisions		33	78	31	[illegible]
Connections		1	20	37	
W. Bdy. of Wyo.	J. J. Richards	[illegible]	[illegible]	[illegible]	[illegible]

The above Map of Township No. 23 North, of Range No. 120 West of the 6th Principal Meridian, Wyoming Territory is strictly conformable to the field notes of the survey thereof on file in this Office which have been examined and approved.

Surveyor General's Office Edw. C. Davis Jun. Sen.

Cheyenne, Wyo. Feb. 23, 1881

A. Gast & Co. St. Louis Mo.

567

38

RESURVEY

TOWNSHIP EXTERIORS

Scale: 1 inch to 160 chains

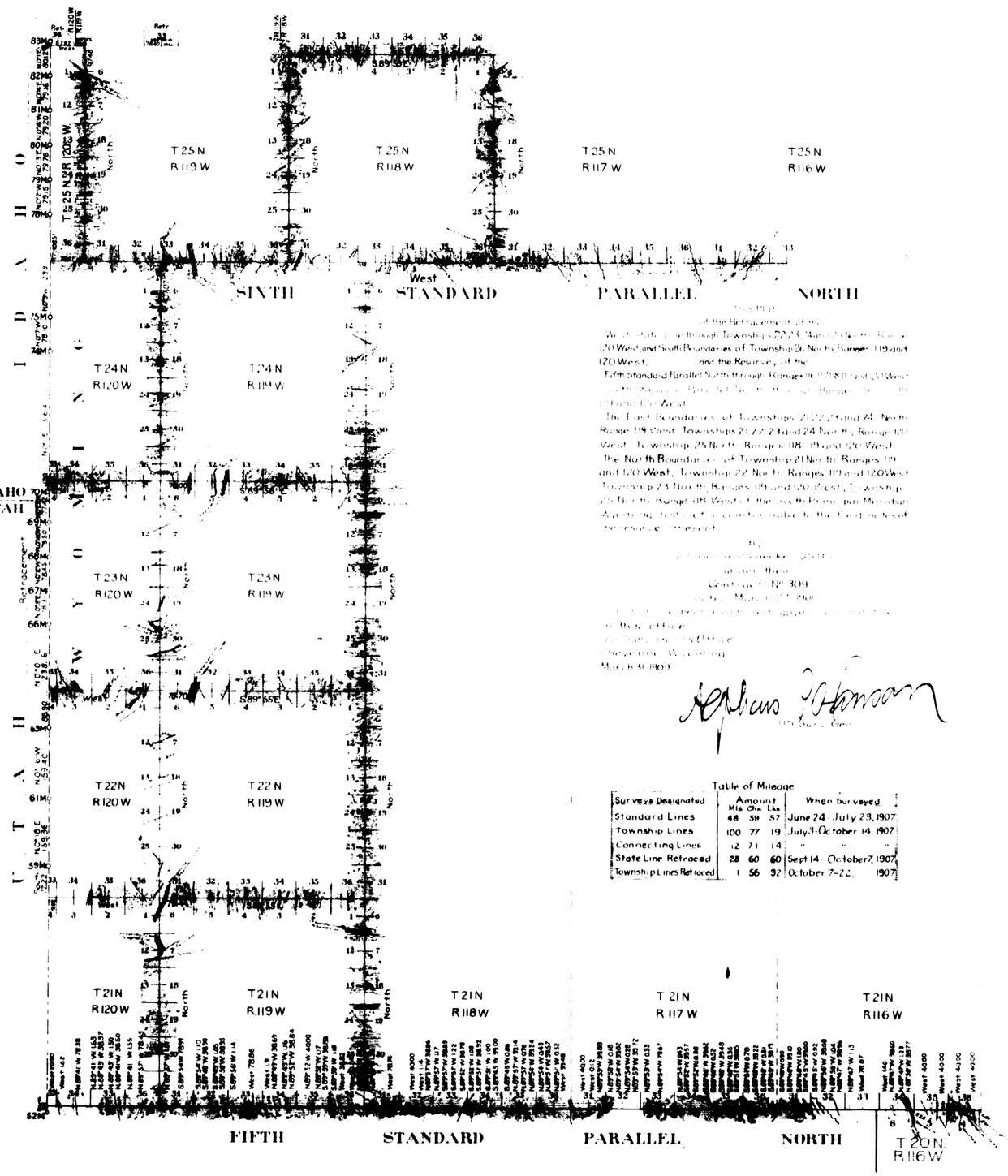

This Plat
of the Retracement of the
West State Line through Townships 22, 23, 24 and 25 North, Range 120 West, and South Boundaries of Township 26 North, Ranges 119 and 120 West, and the Resurvey of the
Fifth Standard Parallel North through Ranges 118, 119, 118, 119 and 120 West
[illegible]
119 and 120 West
The East Boundaries of Townships 21, 22, 23 and 24 North, Range 119 West, Townships 21, 22, 23 and 24 North, Range 120 West, Township 25 North, Ranges 118, 119 and 120 West
The North Boundaries of Township 21 North, Ranges 119 and 120 West, Township 22 North, Ranges 119 and 120 West, Township 23 North, Ranges 119 and 120 West, Township 25 North, Range 118 West of the Sixth Principal Meridian Wyoming, [illegible] conformable to the field notes of the resurvey thereof.

by
[illegible]
under their
Contract No. 309
[illegible]
in this office
[illegible] Office
Cheyenne, Wyoming
March 31, 1909

Alphaus Johnson
[illegible]

Table of Mileage

Surveys Designated	Amount Mls	Chs	Lks	When Surveyed
Standard Lines	48	59	57	June 24 - July 23, 1907
Township Lines	100	77	19	July 3 - October 14, 1907
Connecting Lines	12	71	14	" " "
State Line Retraced	28	60	60	Sept. 14 - October 7, 1907
Township Lines Retraced	1	56	32	October 7-22, 1907

Accepted by Hon. Commissioner in letter E, June 1 1909

33

(11)

Indexed

694

EXTERIOR LINES.

Scale, 3 miles to an inch. Magnetic variation East.

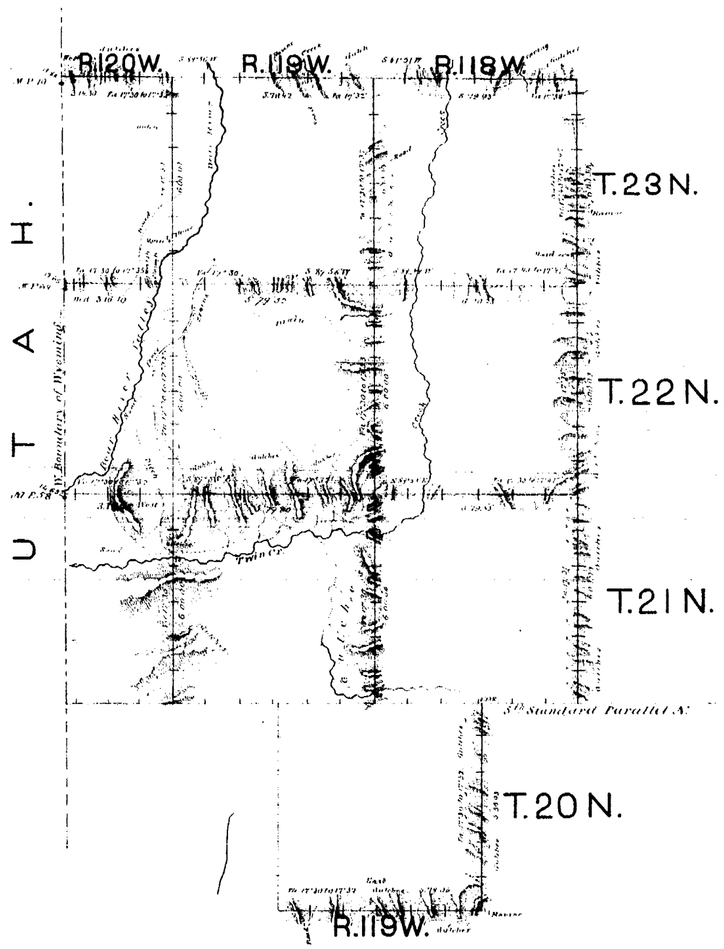

Surveys designated.	By whom surveyed.	Date of contract.	Amount of surveys.			When surveyed.
			Mls	Chs	Lks	
Exterior lines.	James E. Woods.	August 31, 1880.	111	23	66	November 3rd 15th 1880
Connections.	"	"		62	86	"

I hereby certify that the above diagram of the exterior lines of Townships 21, 22, & 23 N. Ranges 118, 119 & 120 W. & Township 20 N. Range 119 West of the 6th Principal Meridian, Wyoming Territory, is strictly conformable to the original field notes of the survey thereof, on file in this office, which have been examined & approved.

Surveyor General's Office,
Cheyenne Wyo. Feb. 23, 1881.

Edw. C. David
Surveyor General.