42

1019

(4-675a)

15

Resurvey Township No. 24 North, Range No. 114 West of the Sixth Principal Meridian, Wyoming

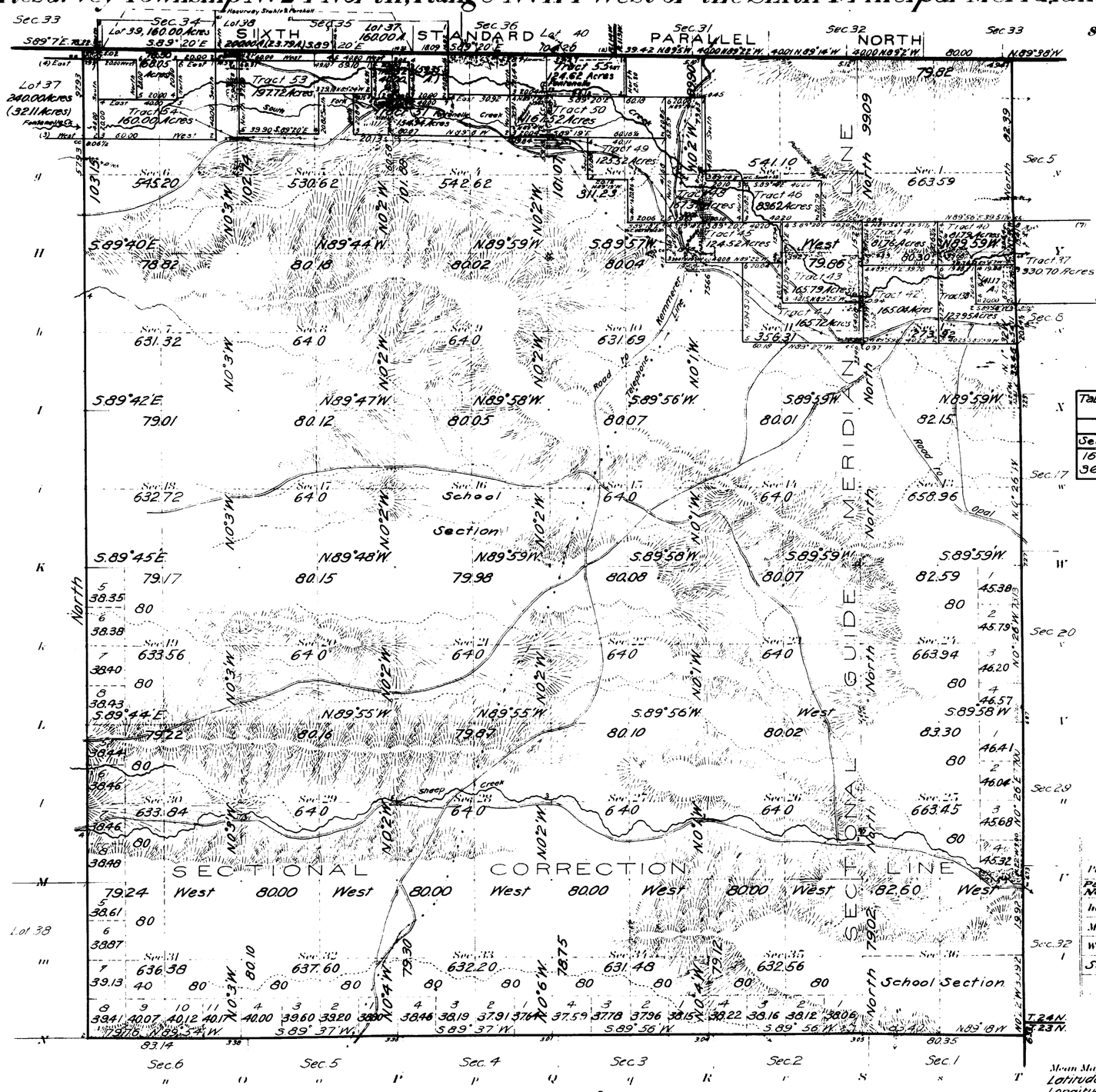

Table of Patented Entries in T 24 N, R 114 W Not Segregated.				
Original Survey				Resurvey
Sec.	Subdivision	Entry	Entryman	Area.
16	All.	S.S.	Wyoming	640.00
36	All	S.S.	Wyoming	659.59

Areas in Acres	
Public Land	20404.29
Patented Lands Not Segregated	1299.59
Indian Allotments	
Mineral Claims	
Water Surface	
Segregated Tracts	2354.29
Total Area	24058.17

Scale 40 Chains to an inch

Mean Magnetic Declination 17°48' E.
Latitude 42°00' N.
Longitude 110°17' W.

Surveys Designated	By Whom Surveyed	Contract No.	Contract Date	Amount of Surveys Mls.	chs.	lks.	When Surveyed Begun	Completed
Resurvey S. & E. Township Lines	Stahle and Parshall	340	July 1, 1909	12	20	88	Aug. 26, 1909	Aug. 28, 1909
Resurvey Subdivisions	" "	"	" "	61	28	15	Sept. 3, 1909	Sept. 11, 1909
Resurvey North Township Line	" "	"	" "	2	00	00	Sept. 3, 1909	Sept. 3, 1909
Segregated Tracts	" "	"	" "	54	40	54	Aug. 29, 1909	Sept. 3, 1909
Connections	" "	"	" "	2	52	14	Sept. 6, 1909	Sept. 11, 1909
Resurvey N. & W. Township Lines	Stahle and VanOrsdel	290	June 20, 1902	9	57	06	May 16, 1903	May 20, 1903
Resurvey North Township Line	Edward F. Stahle	284	May 14, 1901	2	44	37	June 1, 1901	June 1, 1901

The above map of Resurvey Township No. 24 North Range No. 114 West of the Sixth Principal Meridian, Wyoming, is strictly conformable to the field notes of the survey thereof on file in this office, which have been examined and approved.

U. S. Surveyor General's Office.

Cheyenne, Wyoming, May 29, 1912

Stephen P. Carver
Surveyor General.

Accepted by the Hon. Commissioner in his letter E, Sept. 19, 1913.
Triplicate plat mailed to the Evanston Land Office, Mar. 4, 1913.

724 A

24-114

Supplemental Plat No 1

Resurvey NE 1/4 Township No 24 North, Range No 114 West of the Sixth Principal Meridian, Wyoming

SCALE: 20 CHAINS TO 1 INCH

Secs. 1, 2, 3, 10, 11, 12, 13, 14, 15

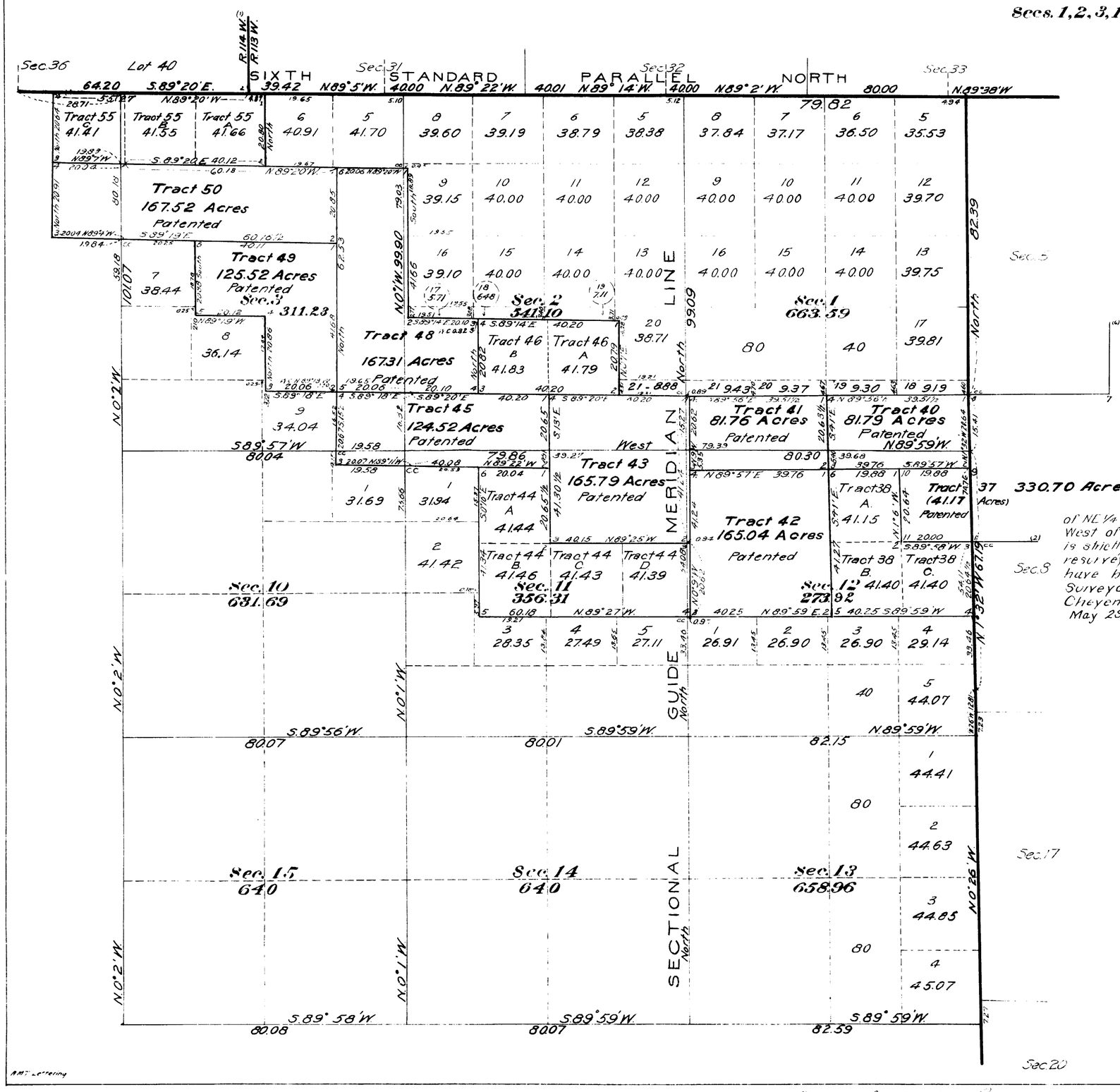

This Supplemental Plat of the Resurvey of NE 1/4 Township No 24 North, Range No 114 West of the Sixth Principal Meridian Wyoming, is strictly conformable to the field notes of the resurvey thereof on file in this office, which have been examined and approved.

Surveyor General's Office.
Cheyenne, Wyoming.
May 29, 1912

Stephen C. Dorman
Surveyor General

Resurvey
Stahle and Parshall D.S.
Contract No. 340

724 B

Accepted by the Hon. Commissioner in his letter E, Sept. 19, 1912.
Duplicate plat mailed to the Evanston Land Office Nov. 1, 1913.

24-114

42 1021 17.

Supplemental Plat No. 2

Resurvey N.W. 1/4 Township No. 24 North, Range No. 114 West of the Sixth Principal Meridian, Wyoming.

Secs. 4, 5, 6, 7, 8, 9, 16, 17, 18

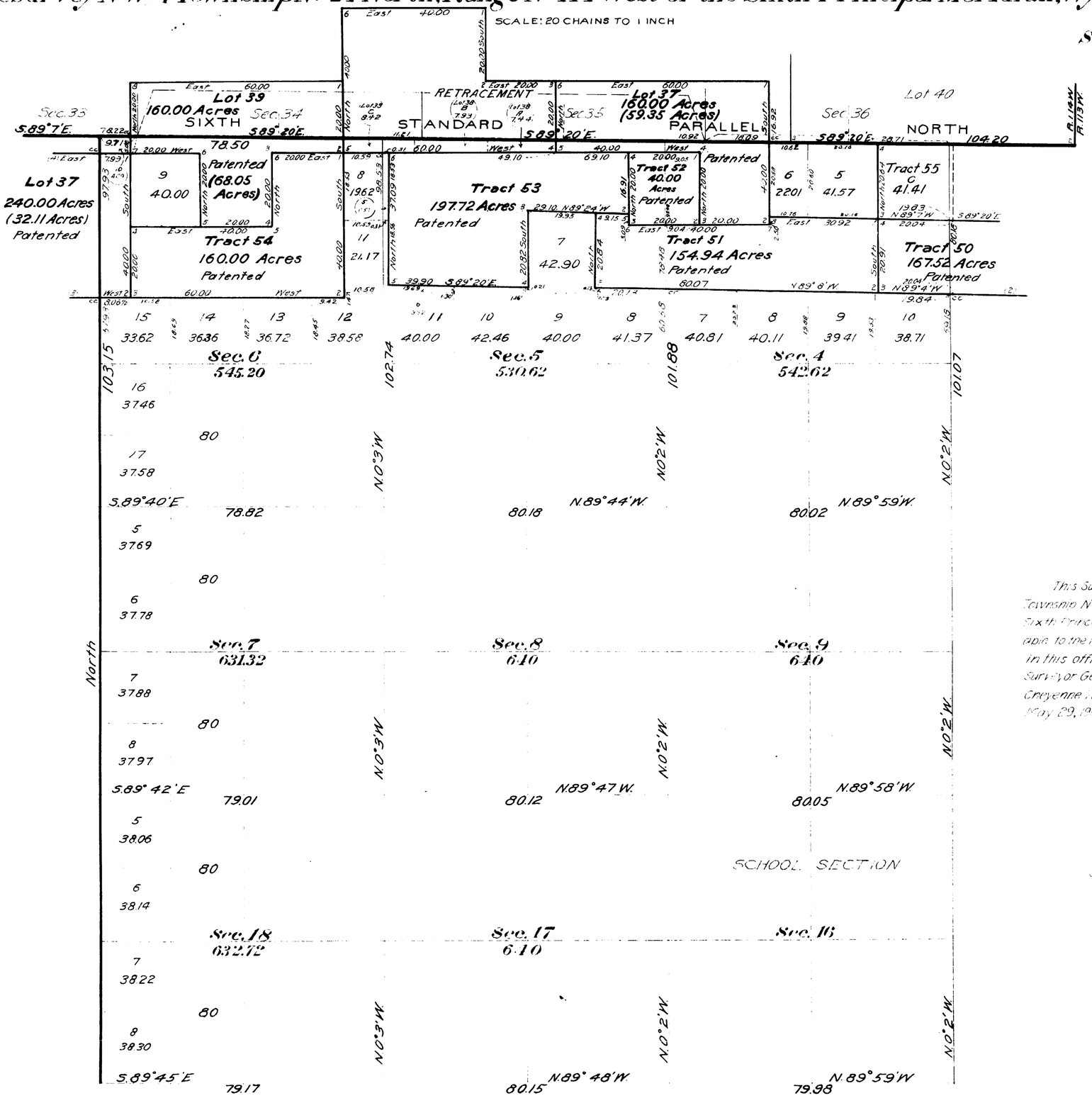

This Supplemental Plat of the resurvey of N.W. 1/4 Township No. 24 North, Range No. 114 West of the Sixth Principal Meridian, Wyoming, is strictly conformable to the field notes of the resurvey thereof on file in this office, which have been examined and approved.

Surveyor General's Office,
Cheyenne, Wyoming,
May 29, 1912.

Stephen C. Hanson
Surveyor General

Resurvey
Starle and Parshall, D.S.
Contract No. 340

Accept by the Hon. Commissioner in his letter E, Sept. 14, 1912.
Duplicate plat mailed to the Evanston Land Office, Mar. 4, 1913.

724C

24-114

42. 1022 18.

Index to Segregated Tracts

Resurvey Township No. 24 North, Range No. 114 West of the Sixth Principal Meridian, Wyoming

Contract No. 340, Stahle & Parshall, July 1, 1909

Resurvey			Original Survey							
No.	Area Total	Area In Township	T.	R.	Sec.	Subdivision	Entry Kind	Entry No.	Status in Land Office	Entryman
37	160.00	59.35	24	114	4	Lot 3	F H	233	Patented	G H McCray
			25	"	34	S^2SE^4, SE^4SW^4				
38	200.00	23.79	"	"	33	SE^4	F D	346	Valid	C C Burkhalter
			"	"	34	SW^4SW^4				
39	160.00	68.05	"	"	32	SE^4SE^4	F D	347	Patented	Josephine Hershler
			"	"	33	S^2SW^4				
			24	"	6	Lot 2				
40	81.79	81.79	"	"	12	N^2NE^4	Cash	219	"	M A Thomas
41	81.76	81.76	"	"	12	N^2NW^4	F H	568	"	C C Burkhalter
42	165.04	165.04	"	"	12	N^2SW^4, S^2NW^4	F D	119	"	Charles Rathbun
43	165.79	165.79	"	"	11	NE^4	F H	103	"	D B Rathbun
44	165.72	165.72	"	"	11	SE^4NW^4, NE^4SW^4, N^2SE^4	H	2730	Valid	H F Rathbun
45	124.52	124.52	"	"	10	NE^4NE^4	F D	739	Patented	Nellie E Rathbun
			"	"	11	N^2NW^4				
46	83.62	83.62	"	"	2	SW^4SE^4, SE^4SW^4	F D	61	"	Daniel E Rathbun
47			"	"		No tract with this number			"	
48	167.31	167.31	"	"	2	SW^4SW^4	F H	382	"	Charles Rathbun
			"	"	3	E^2SE^4, SE^4NE^4				
49	125.52	125.52	"	"	3	W^2SE^4, NE^4SW^4	F D	218	"	Nellie E Rathbun
50	167.52	167.52	"	"	3	S^2NW^4, SW^4NE^4	F H	50	"	Ariel Hanson
					4	SE^4NE^4				
51	154.94	154.94	"	"	4	SW^4NE^4, S^2NW^4	F H	802	"	Wm H Forncrook
			"	"	5	SE^4NE^4				
52	40.00	40.00	"	"	4	Lot 4	F D	248	"	Eva A McCray
53	197.72	197.72	"	"	5	Lots 1, 2, 3, 4, S^2NW^4	F D	197	"	Agnes Hanson
54	160.00	160.00	"	"	6	Lot 1, S^2NE^4, SE^4NW^4	F H	286	"	Jacob H Hershler
55	124.62	124.62	"	"	4	Lot 1	D E	1116	Valid	Wm H Forncrook
			"	"	3	Lots 3 & 4.				
37	240.00	32.11	"	"	6	Lots 4 & 5	F D	199	Patented	Jacob H Hershler
			"	115	1	Lot 1, S^2NE^4				
37	330.70	41.17	"	113	7	E^2NW^4, Lots 1, 2	F D	114	"	Alfred Pomeroy
			"	114	12	SE^4NE^4				
			"	113	6	S^2SE^4	F H	96	"	
			"	"	7	W^2NE^4				
38	123.95	123.95	"	114	12	N^2SE^4, SW^4NE^4	F D	140	"	Hattie Pomeroy

The above index to tracts which have been segregated by the original public survey in the resurvey of T. 24 N., R. 114 W. under Contract No. 340 has been prepared in strict conformity to the field notes of the accepted resurvey on file in this office, which have been examined and approved.

Surveyor General's Office
Cheyenne, Wyoming,
May 29, 1912

Stephen C. Thomas
Surveyor General

WCH

Accepted by the Hon. Commissioner in his letter E, Sept. 14, 1912.
Duplicate plat mailed to the Evanston Land Office, Mar. 4, 1913.

D 724 D

24-114

ORIGINAL
Accepted May 11, 1920.

Supplemental Plat No. 4

Portion Resurvey Township No. 24 North, Range No. 114 West of the Sixth Principal Meridian Wyoming

Showing Survey of Tract No. 56 and Amendment Survey of Tracts Nos. 49, 50, 51, 53 and 55 of Resurvey Approved May 29, 1912

Scale 20 Chains to an Inch

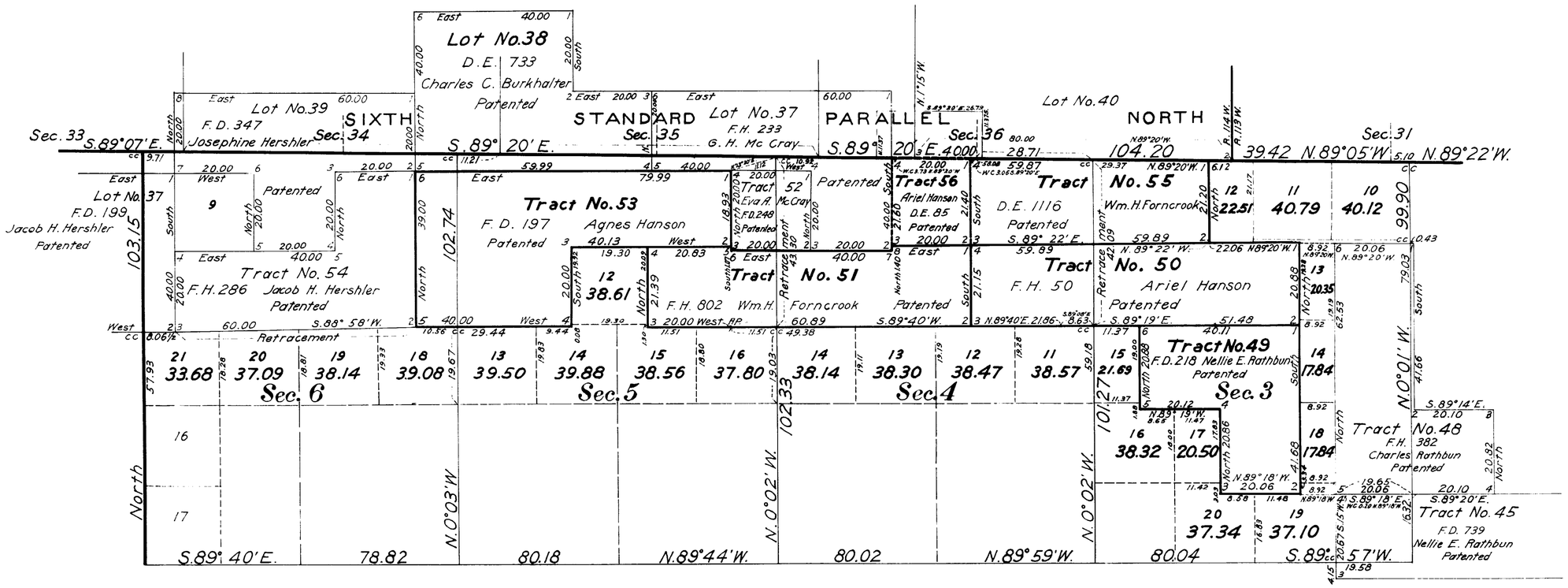

INDEX TO SEGREGATED TRACTS

Resurvey	Original Survey							
	T.	R.	Sec.	Subdivisions	ENTRY Kind	ENTRY No.	Status in Land Office	Entryman
Tract No. 56	24	114	4	Lot 2	D.E.	85	Patented	Ariel Hanson
Lot No. 38	25	114	33	SE 4	D.E	733	Patented	Charles C. Burkhalter
			34	SW4SW4				

Surveys Designated	By Whom Surveyed	Group No.	Group Date	Amount of Surveys Mls.	chs.	lks.	When Surveyed Begun	Completed
Segregated Tract Lines	Hans D. Voigt	46	January 29, 1917 February 4, 1918	10	76	42	September 25, 1917	July 1, 1918
Retracement Subdivision Lines	"	"	"	1	05	39	"	"
Retracement Segregated Tract Lines	"	"	"		60	00	"	"
Connecting Lines	"	"	"		73	78	"	"

This Supplemental Plat No. 4, resurvey of T. 24 N., R. 114 W., approved May 29, 1912, is prepared from office records and in strict conformity with the field notes of surveys executed by Hans D. Voigt, U. S. Surveyor, which have been examined and approved.

U.S. Surveyor General's Office,
Cheyenne, Wyoming,
March 19, 1920

Charles L. Decker
U. S. Surveyor General.

AMT

ALR

Chas. L. Decker
Oct 23, 1920

724E

724-E

24-114

TOWNSHIP No. 24 NORTH, RANGE No. 114 WEST OF SIXTH PRINCIPAL MERIDIAN

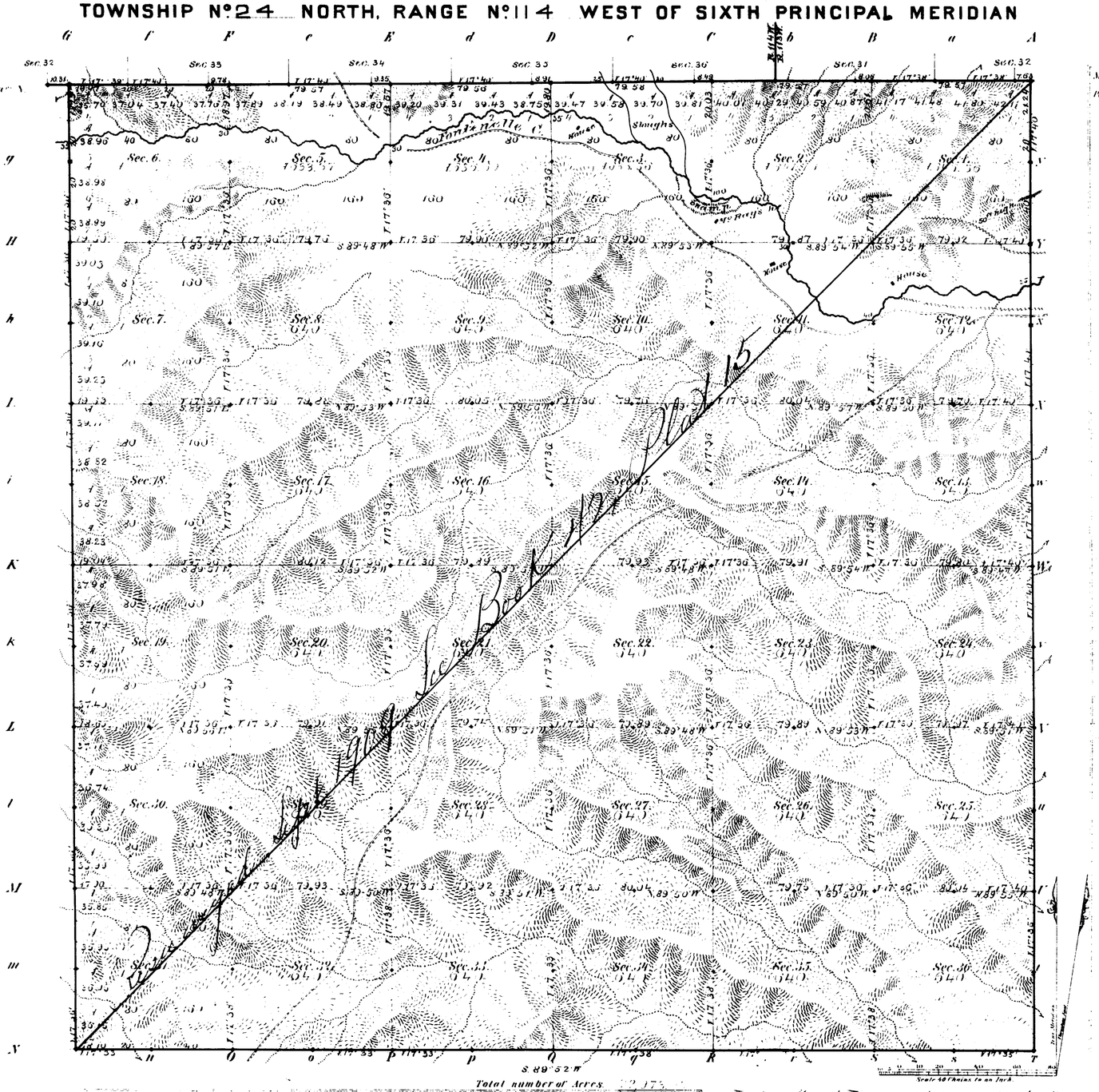

Meanders of

Posts	Courses	Chs. Lks.	Posts	Courses	Chs. Lks.	Posts	Courses	Chs. Lks.

Total number of Acres 22,973

Surveys Designated	By Whom Surveyed	Date of Contract	Amount of Surveys Mrs.	Chs.	Lks.	When Surveyed	Magnetic Declin.
E. S. & W. Township lines	McCoy & Woods	Septbr. 22, 1880	47	77	59	May 5th to 13th 1881	17° 37' East
Subdivisions	Holcomb & Woods	January 8, 1881	59	72	23	Aug. 1st to 9th 1881	17° 36' " "
Connections	" " "	" "		44	59	" " "	
6th Stand. Pl. N	James E. Woods	Septbr. 20 1880	5	77	32	March 7th to 8th 1881	

The above Map of Township No. 24 North of Range No. 114 West of the Sixth Principal Meridian in Wyoming Territory is strictly conformable to the field notes of the survey thereof on file in this Office, which have been examined and approved

Surveyor General's Office,
Cheyenne Wyoming
March 15th 1882

Edw. C. David
Surv. Genl.

A. Gast & Co. St. Louis M.

42
Indexed

4888

7.

RESURVEY
TOWNSHIP EXTERIORS

Scale: 1 inch to 160 Chains

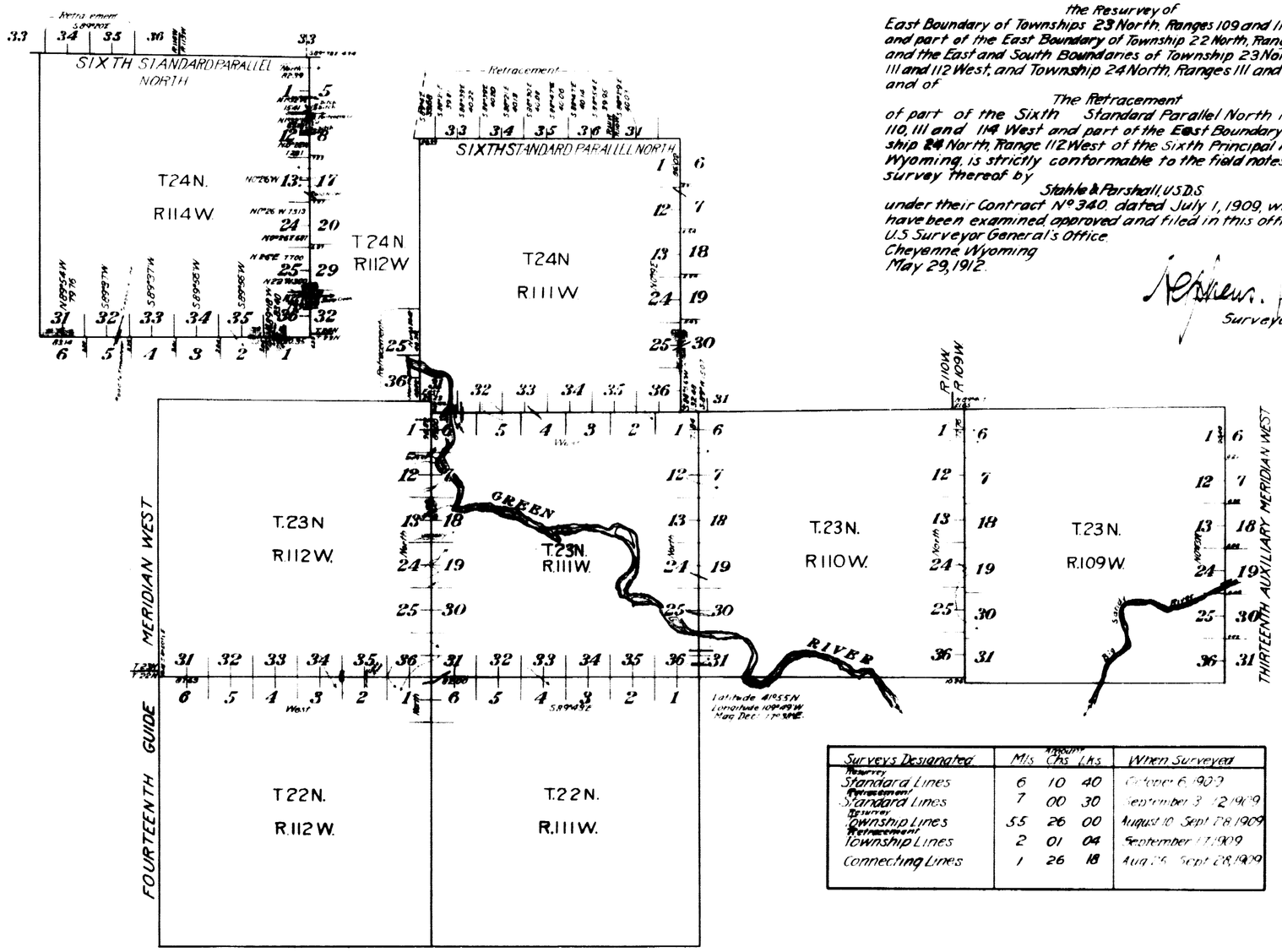

This Plat of
the Resurvey of
East Boundary of Townships 23 North, Ranges 109 and 110 West, and part of the East Boundary of Township 22 North, Range 112 West and the East and South Boundaries of Township 23 North, Ranges 111 and 112 West, and Township 24 North, Ranges 111 and 114 West and of
The Retracement
of part of the Sixth Standard Parallel North in Ranges 110, 111 and 114 West and part of the East Boundary of Township 24 North, Range 112 West of the Sixth Principal Meridian, Wyoming, is strictly conformable to the field notes of the resurvey thereof by
Stahle & Parshall, U.S.D.S.
under their Contract No 340, dated July 1, 1909, which have been examined, approved and filed in this office.
U.S. Surveyor General's Office,
Cheyenne, Wyoming
May 29, 1912.

Surveyor General

Surveys Designated	Mls	Chs	Lks	When Surveyed
Resurvey Standard Lines	6	10	40	October 6, 1909
Retracement Standard Lines	7	00	30	September 3 - 12, 1909
Resurvey Township Lines	55	26	00	August 10 - Sept 28, 1909
Retracement Township Lines	2	01	04	September 1 - 7, 1909
Connecting Lines	1	26	18	Aug 26 - Sept 28, 1909

2929

Accepted by the Hon. Commissioner in his letter "E", September 19, 1912.

34
Indexed

80

1789

TOWNSHIP EXTERIORS

Scale: 1 inch to 160 chains

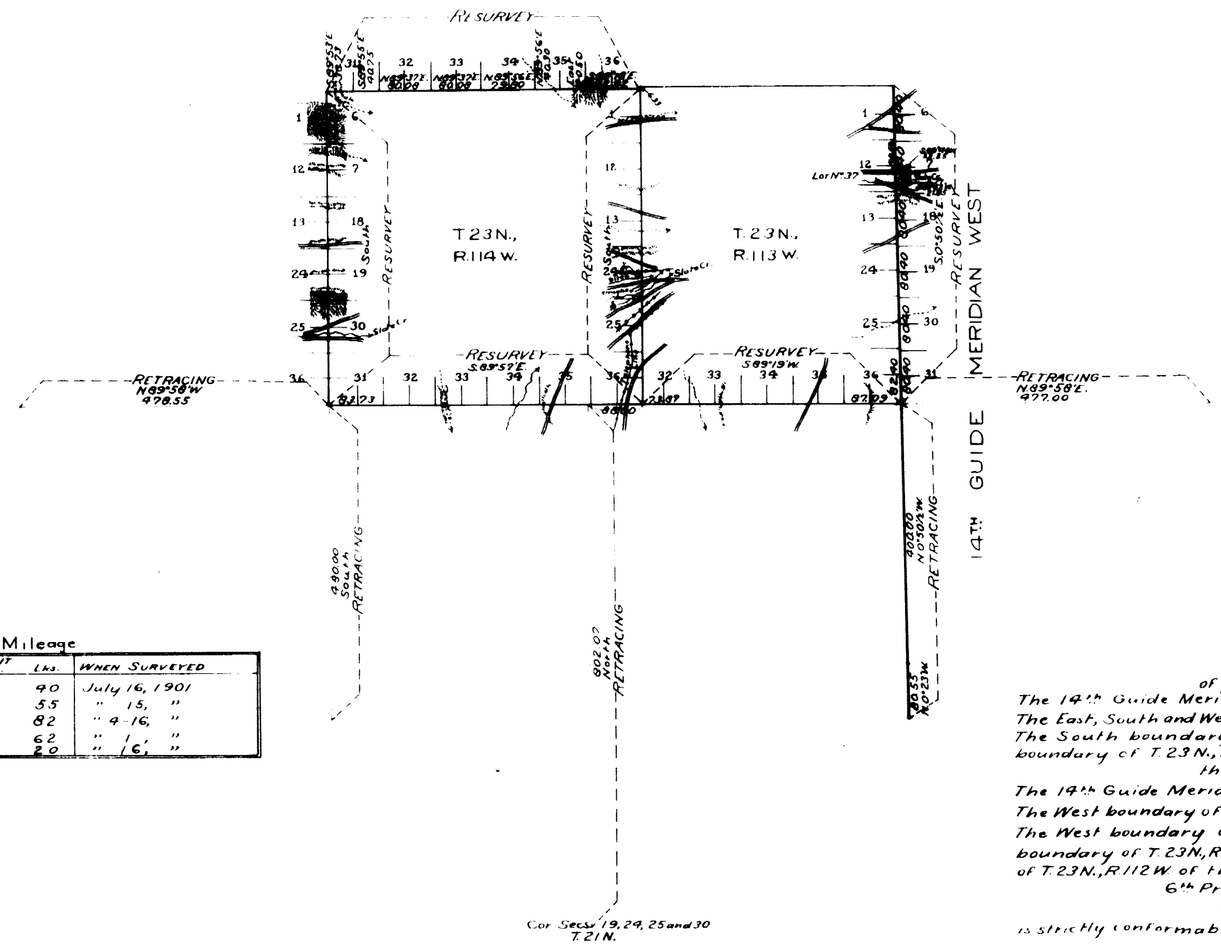

Table of Mileage

SURVEYS DESIGNATED	MIS.	AMOUNT CHS.	LKS.	WHEN SURVEYED
Standard Lines Resur.	6	2	40	July 16, 1901
" " Retr.	6	0	55	" 15, "
Township " Resur.	29	8	82	" 4-16, "
" " Retr.	27	77	62	" 1, "
Connections		44	20	" 16, "

This Map
of the Resurvey of
The 14th Guide Meridian West through T. 23 N.;
The East, South and West boundaries of T. 23 N., R. 114 W.;
The South boundary of T. 24 N., R. 114 W.; the South boundary of T. 23 N., R. 113 W.;
the Retracing of
The 14th Guide Meridian West through T. 22 N.;
The West boundary of Tps. 21 and 22 N., R. 113 W.;
The West boundary of T. 22 N., R. 114 W.; the South boundary of T. 23 N., R. 115 W.; and the South boundary of T. 23 N., R. 112 W. of the
6th Principal Meridian,
Wyoming,
is strictly conformable to the field notes of the survey thereof by
C. Edward Artist, U.S.D.S.,
under his
Contract No. 285,
dated June 18, 1901,
which have been examined, approved and filed in this office.

U.S. Surv. Gen'ls. Office,
Cheyenne, Wyoming,
January 15, 1902

Alpheus P. Hanson
U.S. Surv. Gen'l.

2858

Filed MAR 11 1902
Survey accepted by the Commissioner in his letter "E" dated March 5, 1902

Indexed (12) Accession no. 959

EXTERIOR LINES.

Scale, 3 miles to an. inch. Magnetic variat. East

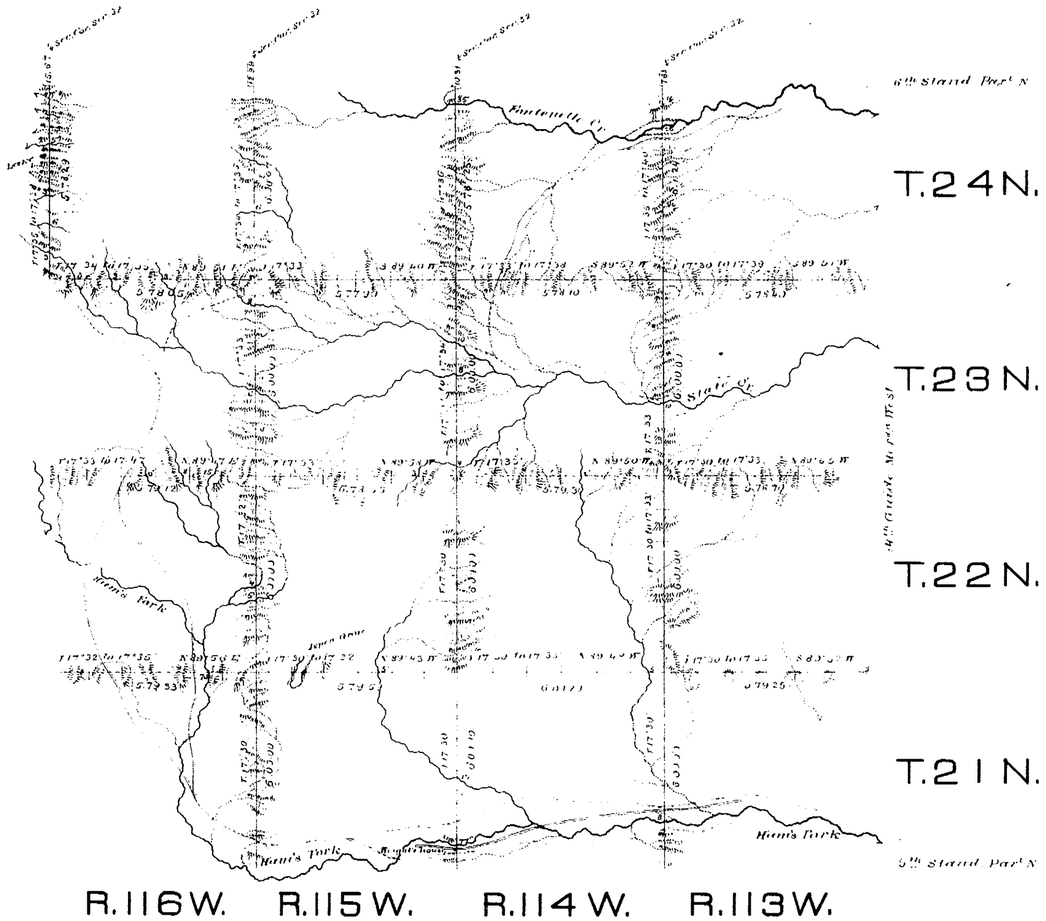

Surveys Designated	By whom surveyed	Date of Contract	Amount of Surveys miles	chs.	lks.	When Surveyed
Exterior lines	M'Coy & Woods	Sept'b 22 1880	149	64	43	May 2 to 23, 1881
Connections	" " "	" " "		46	60	" " "

I hereby certify that the above diagram of the exterior lines of Townships 21, 22, 23 and 24 N. Ranges 113 to 116 West inclusive, 6th Principal Meridian, Wyoming Territory, is strictly conformable to the field notes of the survey thereof on file in this Office, which have been examined and approved.

Surveyor General's Office,
Cheyenne, Wyo. March 10th 1882.

Edw. C. David
Surveyor General.