42 Accession no. 961

26

(4-675a)

Resurvey Township No. 24 North, Range No. 117 West of the Sixth Principal Meridian, Wyoming

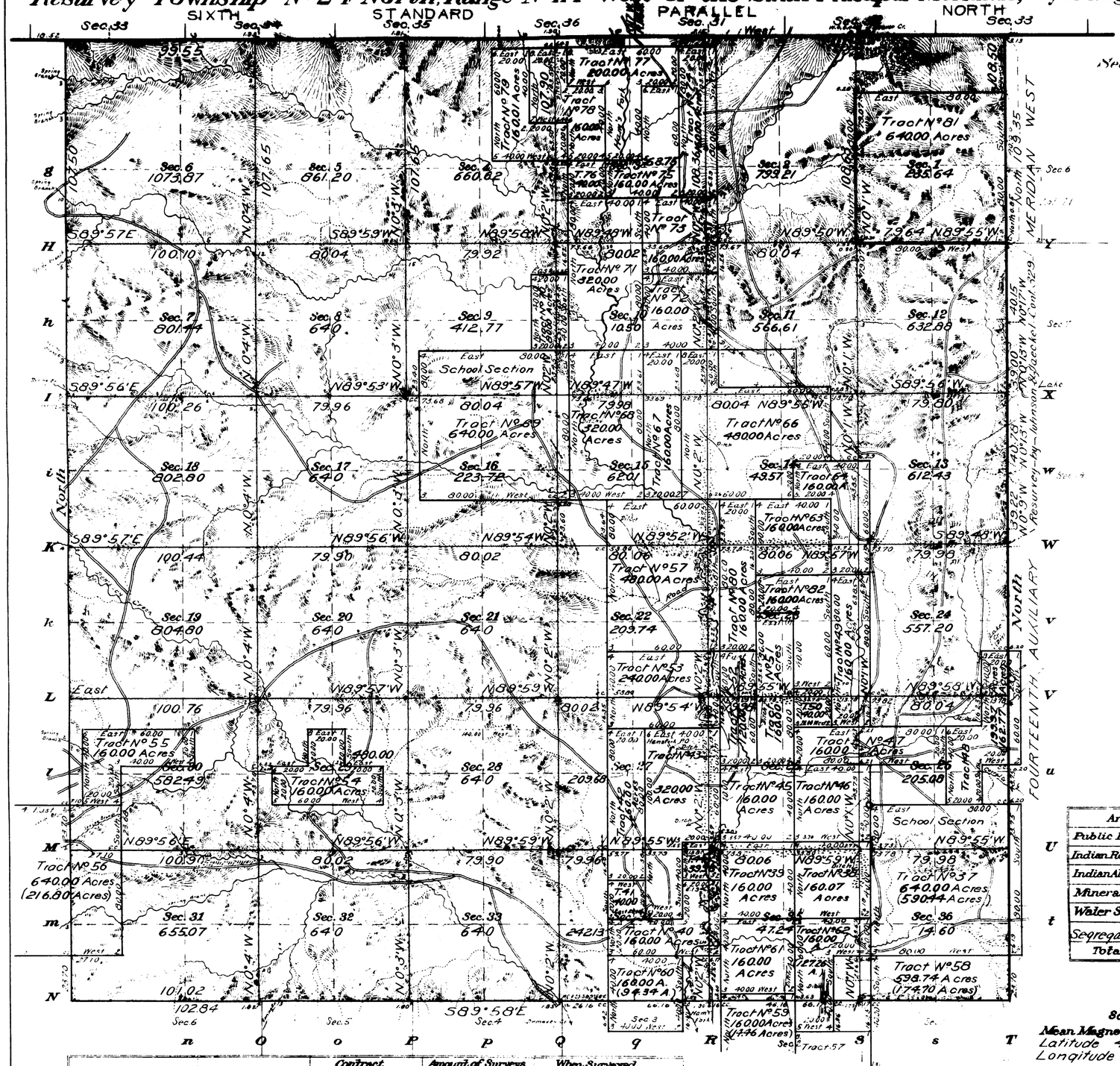

See Supplemental Plats
No. 1. NE¼
No. 2. NW¼
No. 3. SW¼
No. 4. SE¼

Areas in Acres.	
Public Land	16357.05
Indian Reservation	
Indian Allotments	
Mineral Claims	
Water Surface	
Segregated Tracts	9060.83
Total Area	25417.88

Scale 40 Chains to an inch

Mean Magnetic Declination 18°12'E
Latitude 42°1'N
Longitude 110°38'W

Surveys Designated.	By Whom Surveyed.	Contract No.	Contract Date	Amount of Surveys Mls.	chs.	lks.	When Surveyed. Begun.	Completed.
Resurvey S. W. and E. Township Lines	Johnson and Jaeckel	329	December 4, 1907	14	48	52	[illegible] 1908	July 15, 1908
Resurvey Subdivision Lines				63	02	03	July 22, 1908	August 1, 1908
Connecting Lines				7	12	99	"	
Segregated Tract Lines				68	00	00	[illegible] 1908	[illegible] 1908
Connections East Township Line	"			1	11	22	August 23, 1908	August 25, 1908
Resurvey North Township Line	Johnson and Jaeckel	309	March 7, 1906	6	18	35	July 18, 1907	July 19, 1907
Resurvey East Township Line	[illegible]	290	June 20, 1902	4	28	50	September 10, 1902	September 11, 1902

The above map of Township No. 24 North Range No. 117 West of the Sixth Principal Meridian Wyoming is strictly conformable to the field notes of the survey thereof on file in this office, which have been examined and approved.

U.S. Surveyor General's Office,
Cheyenne Wyoming, September 8, 1911

Stephen C. Johnson
Surveyor General.

711
711 A

Accepted by the Hon. Commissioner in his letter "E" Oct. 2, 1911. Triplicate mailed to the Evanston Land Office April 21, 1913.

24-117

42 962 27

Supplemental Plat No. 1

Resurvey NE ¼ Township No. 24 North, Range No. 117 West of the Sixth Principal Meridian Wyoming

Scale 20 Chains to 1 Inch

Sec's 1, 2, 3, 10, 11, 12, 13, 14, 15

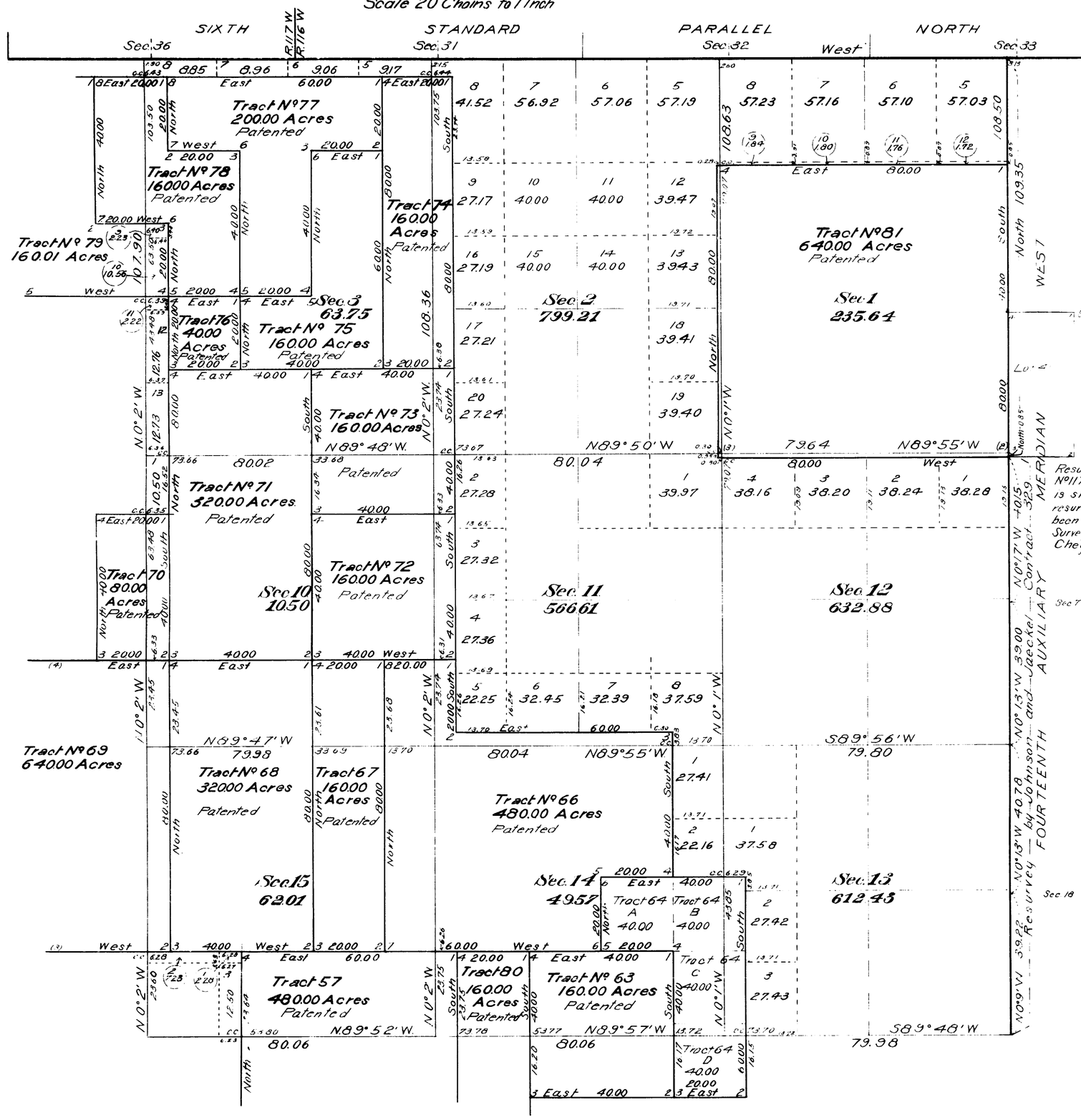

This Supplemental Plat of the Resurvey of NE ¼ Township No. 24 North Range No. 117 West of the Sixth Principal Meridian Wyoming, is strictly conformable to the field notes of the resurvey thereof on file in this office, which have been examined and approved.
Surveyor Generals Office
Cheyenne Wyoming, September 8, 1911

Surveyor General

Resurvey
Johnson and Jaeckel DS
Contract No. 329

711
711 B

24-117

Accepted by Northern Pacific
Office Oct. 2, 1911, Indicate filed
in the Executive Land Office April 21 1913.

42

28

963

Supplemental Plat No 2

Resurvey NW¼ Township No 24 North Range No 117 West of the Sixth Principal Meridian Wyoming

Scale 20 Chains to 1 Inch

Sec's 4, 5, 6, 7, 8, 9, 16, 17, 18.

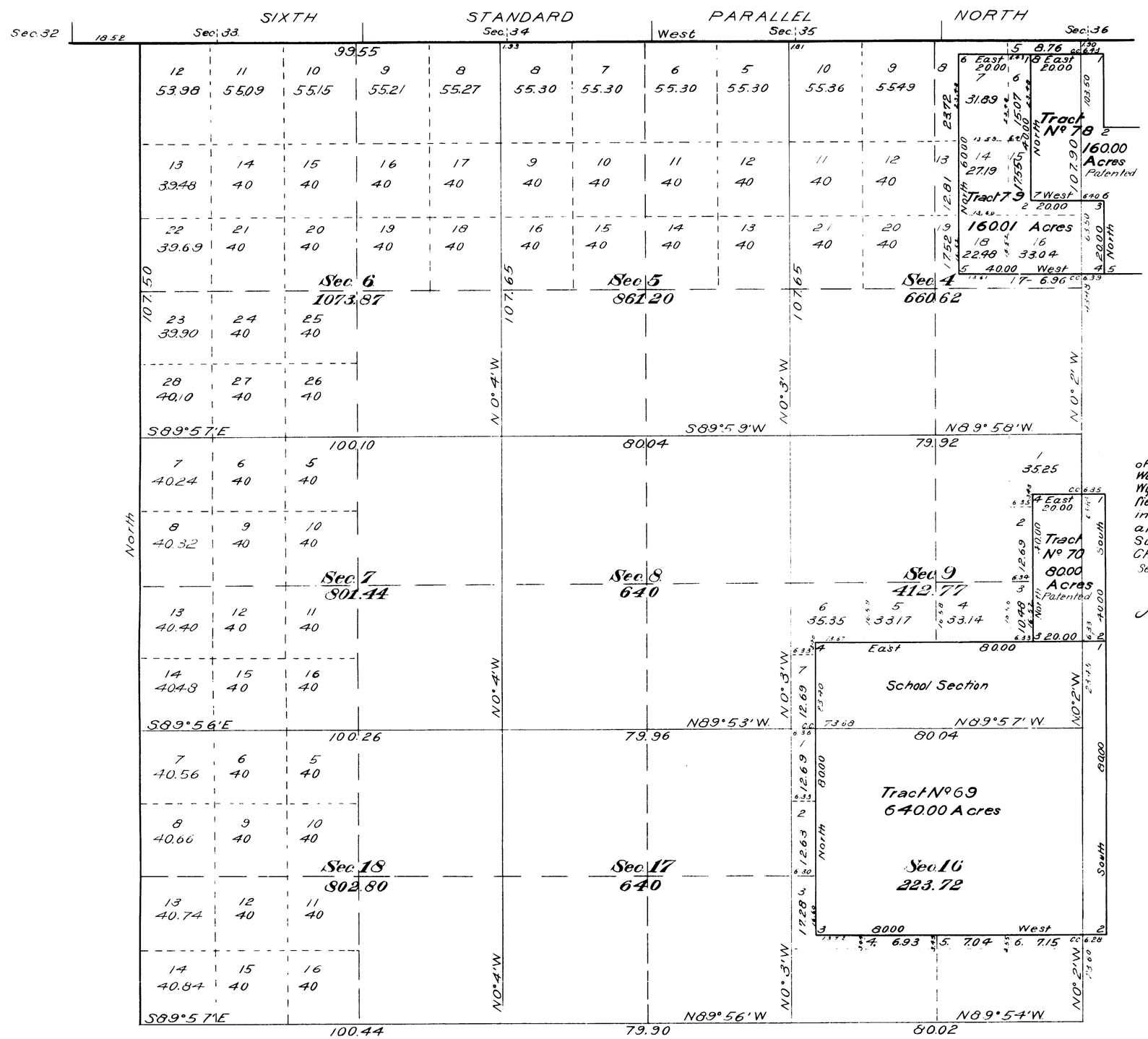

This Supplemental Plat of the Resurvey of NW¼ Township No 24 North Range No 117 West of the Sixth Principal Meridian Wyoming, is strictly conformable to the field notes of the resurvey thereof on file in this office, which have been examined and approved.
Surveyor General's Office
Cheyenne Wyoming
September 8, 1911

Surveyor General

Resurvey
Johnson and Jaeckel D.S.
Contract No 329

711

711C

24-117

Accepted by the Commissioner in his letter D. [illegible] Triplicate mailed to the Evanston Land Office April 21, 1912.

42

29

964

Supplemental Plat No. 3

Resurvey SW¼ Township No. 24 North Range No. 117 West of the Sixth Principal Meridian Wyoming

Scale 20 Chains to 1 Inch

Sec's 19, 20, 21, 28, 29, 30, 31, 32, 33.

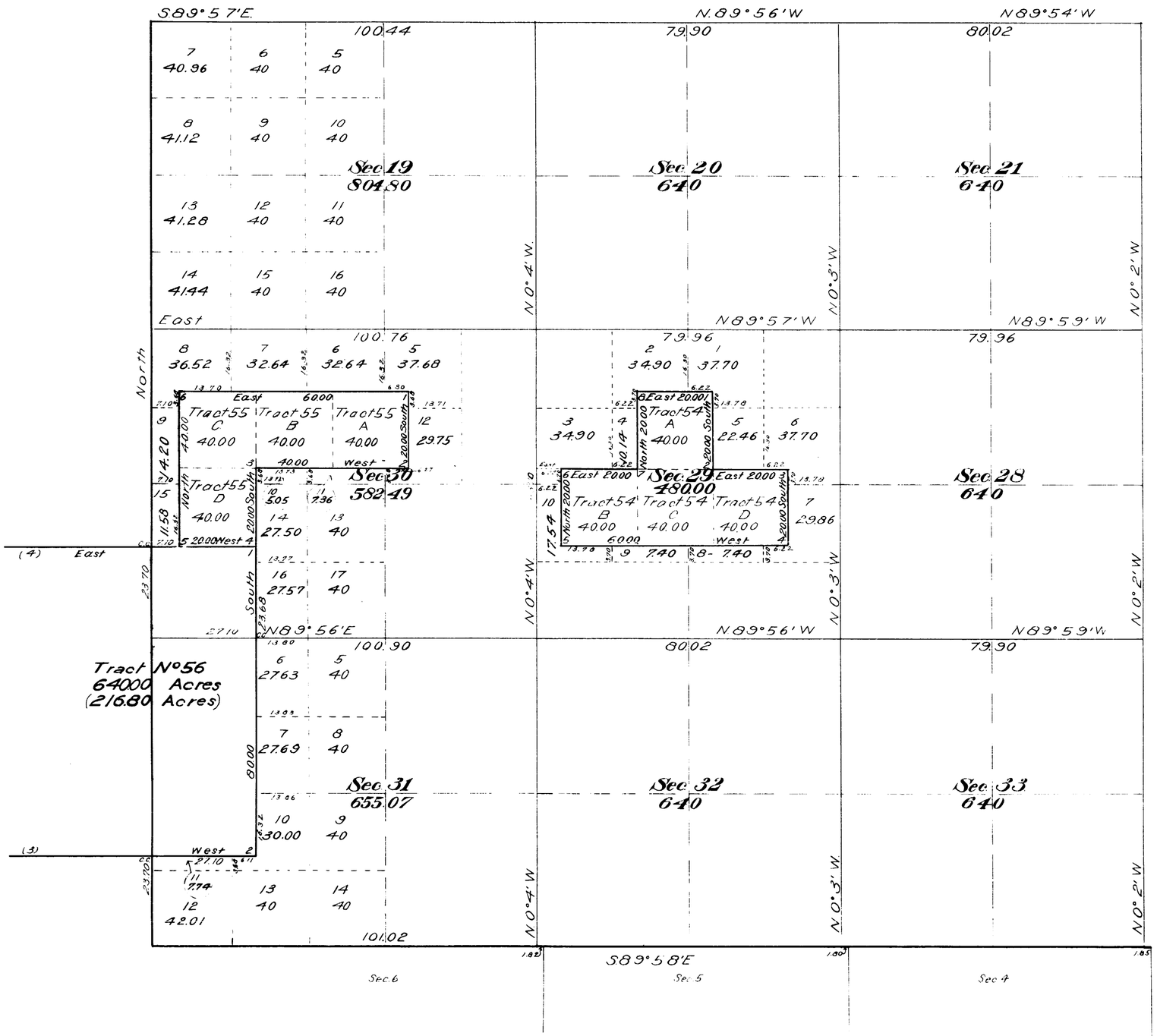

This Supplemental Plat of the Resurvey of SW¼ Township No. 24 North, Range No. 117 West of the Sixth Principal Meridian, Wyoming is strictly conformable to the field notes of the resurvey thereof, on file in this office which have been examined and approved.
Surveyor General's Office
Cheyenne Wyoming, September 8, 1911

Nephew J. Hanson
Surveyor General

Resurvey
Johnson and Jaeckel D.S.
Contract No. 329

711

711 D

24-117

Accepted by the Gen. Commissioner in his letter "C" Oct. 2, 1911. Triplicate mailed to the Evanston Land Office April 21, 1913.

42 Accession no 965

§66528

30

Supplemental Plat No 4

Resurvey SE ¼ Township No 24 North, Range No 117 West of the Sixth Principal Meridian Wyoming

Scale 20 Chains to 1 Inch

Sec's 22, 23, 24, 25, 26, 27, 34, 35, 36.

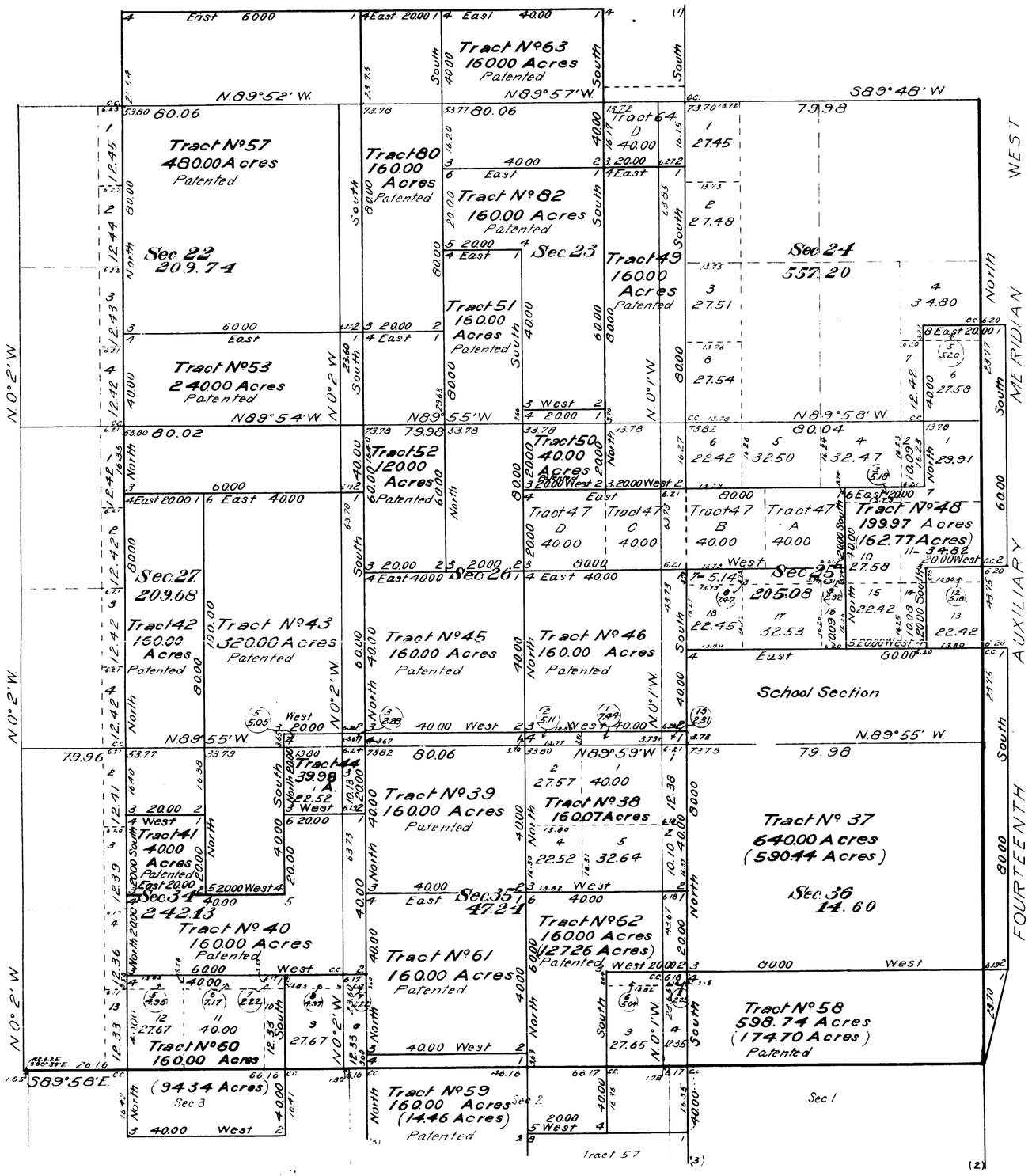

This Supplemental Plat of the Resurvey of SE ¼ Township No 24 North Range No 117 West of the Sixth Principal Meridian Wyoming is strictly conformable to the field notes of the resurvey thereof on file in this office which have been examined and approved
Surveyor General's Office
Cheyenne Wyoming
September 8, 1911

Stephen L. Stanson
Surveyor General

Resurvey
Johnson and Jaeckel D.S.
Contract No 329

711

711 E

24-117

Accepted by the Hon. Commissioner this letter "E" Oct. 2, 1911. Triplicate mailed to the Evanston Land Office April 21, 1913.

42

966

31

Index to Segregated Tracts.

Resurvey Township No. 24 North, Range No. 117 West of the Sixth Principal Meridian, Wyoming.

Contract No. 329 Johnson and Jaeckel December 4, 1907.

Resurvey			Original Survey							
No	Area Total	Area In Township	T.	R.	Sec.	Subdivision	Entry Kind	Entry Number	Status in Land Office	Entryman.
37	640.00	590.44	24	117	36	All	SS		Patented	Wyoming.
38	160.07	160.07	"	"	35	S2 NE4 N2 SE4	H	2163	Cancelled	Wm Fenn.
39	160.00	160.00	"	"	35	S2 NW4 N2 SW4	FH	640	Patented	Sam Holston
40	160.00	160.00	"	"	34	NE4 SE4 S2 SE4 SE4 SW4	FH	1348	Patented	Jos. H Hayes.
41	40.00	40.00	"	"	34	NE4 SW4	FD	811	Patented	Thos. S Christman
42	160.00	160.00	"	"	34	E2 NW4	FH	1382	Patented	Thos. S. Christman
			"	"	27	E2 SW4				
43	320.00	320.00	"	"	27 34	SE4 NE4 NE4; W2 NE4; NW4 SE4	FH	349	Patented	Chas. E. Burke
44	39.98	39.98	"	"	34	SE4 NE4	FD	444	Cancelled	E. J. Herring.
45	160.00	160.00	"	"	35	N2 NW4	FH	843	Patented	E. J. Herring.
			"	"	26	S2 SW4				
46	160.00	160.00	"	"	26	S2 SE4	FD	375	Patented	Wm E. Fenn
			"	"	35	N2 NE4				
47	160.00	160.00	"	"	25	N2 SW4	FH	01111		John J. Smith.
			"	"	26	N2 SE4				
48	199.97	162.77	"	"	25	W2 SE4 NE4 SE4; E2 NE4	FH	1523	Relinquished	Ellen J. Finn.
49	160.00	160.00	24	117	23	E2 SE4	FH	1137	Patented	James Smith.
			"	"	26	E2 NE4				
50	40.00	40.00	"	"	26	SW4 NE4	FD	383	Patented	James Smith.
51	160.00	160.00	"	"	23	SE4 SW4	FH	429	Patented	Isaac Ferguson.
			"	"	26	E2 NW4; NE4 SW4				
52	120.00	120.00	"	"	26	NW4 SW4; W2 NW4	FD	812	Patented	Annie H. Christman
53	240.00	240.00	"	"	27	NE4; E2 NW4	SL		Patented	Wyoming.
54	160.00	160.00	"	"	29	SW4 SE4; E2 SW4; SW4 SW4	D	1718		Toussaint Lambert
55	160.00	160.00	"	"	30	Lot 3 and NE4 NW4	H	3076		Toussaint Lambert
			24	118	25	E2 SE4				
56	640.00	216.80	"	"	36	All	SS		Patented	Wyoming.
57	480.00	480.00	24	117	22	E2; E2 SW4; E2 NW4	SL		Patented	Wyoming
58	598.74	174.70	23	117	1	All	SL		Patented	Wyoming
59	160.00	14.46	23	117	2	S2 NW4; N2 SW4	FH	625	Patented	Jacob Jones.
60	160.00	94.34	23	117	3	Lots 2&3, SW4 NE4; SE4 NW4	H	1823	Cancelled	Wm Hayes.
61	160.00	160.00	24	117	35	S2 SW4	FH	834	Patented	John Murphy
			23	117	2	Lots 3 and 4				
62	160.00	127.26	24	117	35	S2 SE4	FD	293	Patented	Jacob Jones.
			23	117	2	Lot 2, SW4 NE4				
63	160.00	160.00	24	117	23	E2 NW4; W2 NE4	FD	246	Patented	Martha E Fenn.
64	160.00	160.00	"	"	14	S2 SE4	FH	01264		Wm Johnson.
			"	"	23	E2 NE4				
65						No tract with this number.				
66	480.00	480.00	24	117	14	SW4 NE4; NW4 SE4; S2 NW4; SW4	FD	216	Patented	Ephriam Stock.
			"	"	15	E2 NE4; E2 SE4				
67	160.00	160.00	"	"	15	W2 NE4; W2 SE4	FH	496	Patented	Hiram A Nelson
68	320.00	320.00	"	"	15	W2	SL		Patented	Wyoming
69	640.00	640.00	"	"	16	All	SS		Patented	Wyoming
70	80.00	80.00	"	"	9	E2 SE4	SL		Patented	Wyoming
71	320.00	320.00	"	"	10	W2	SL		Patented	Wyoming
72	160.00	160.00	"	"	10	SE4	FH	494	Patented	Ephriam Stock.
73	160.00	160.00	"	"	10	NE4	Cash	201	Patented	Jacob Mohr.
74	160.00	160.00	"	"	3	Lot 1, SE4 NE4; E2 SE4	FH	636	Patented	Jacob Mohr.
75	160.00	160.00	"	"	3	SW4 NE4; W2 SE4; SE4 SW4	FH	622	Patented	Hyman J. McCann
76	40.00	40.00	"	"	3	SW4 SW4	SL		Patented	Wyoming.
77	200.00	200.00	"	"	3	Lots 2, 3, 4; SE4 NW4; NE4 SW4	SL		Patented	Wyoming.
78	160.00	160.00	"	"	3	SW4 NW4; NW4 SW4	FD	247	Patented	Mary R. McCann
			"	"	4	Lot 1, SE NE4				
79	160.01	160.01	"	"	4	Lot 2, SW4 NE4; N2 SE4	H	2847	Relinquished	Hyman D. McCann
80	160.00	160.00	"	"	23	W2 NW4; W2 SW4	FH	430	Patented	Fred Fenn
81	640.00	640.00	"	"	1	All	SL		Patented	Wyoming
82	160.00	160.00	24	117	23	NE4 SW4; W2 SE4	FD	245	Patented	Isaac Ferguson.
			"	"	26	NW4 NE4				

The above index is hereby certified to as the official segregated list of the original public survey in the resurvey of Tp. 24 N, R. 117 W under contract No. 329; and has been prepared in strict conformity to the field notes of the accepted resurvey as filed in this office which have been examined and approved.

Surveyor General's Office
Cheyenne, Wyoming.
September 8, 1911

Nelson C. Fe[illegible]
Surveyor General.

711

711 F

24 - 117

Transmitted to the Commissioner with letter E. Ich 2 [illegible] Duplicate mailed to the Branton Land Office April 21, 1913.

TOWNSHIP No. 24 NORTH, RANGE No. 117 WEST of the 6th Principal MERIDIAN.

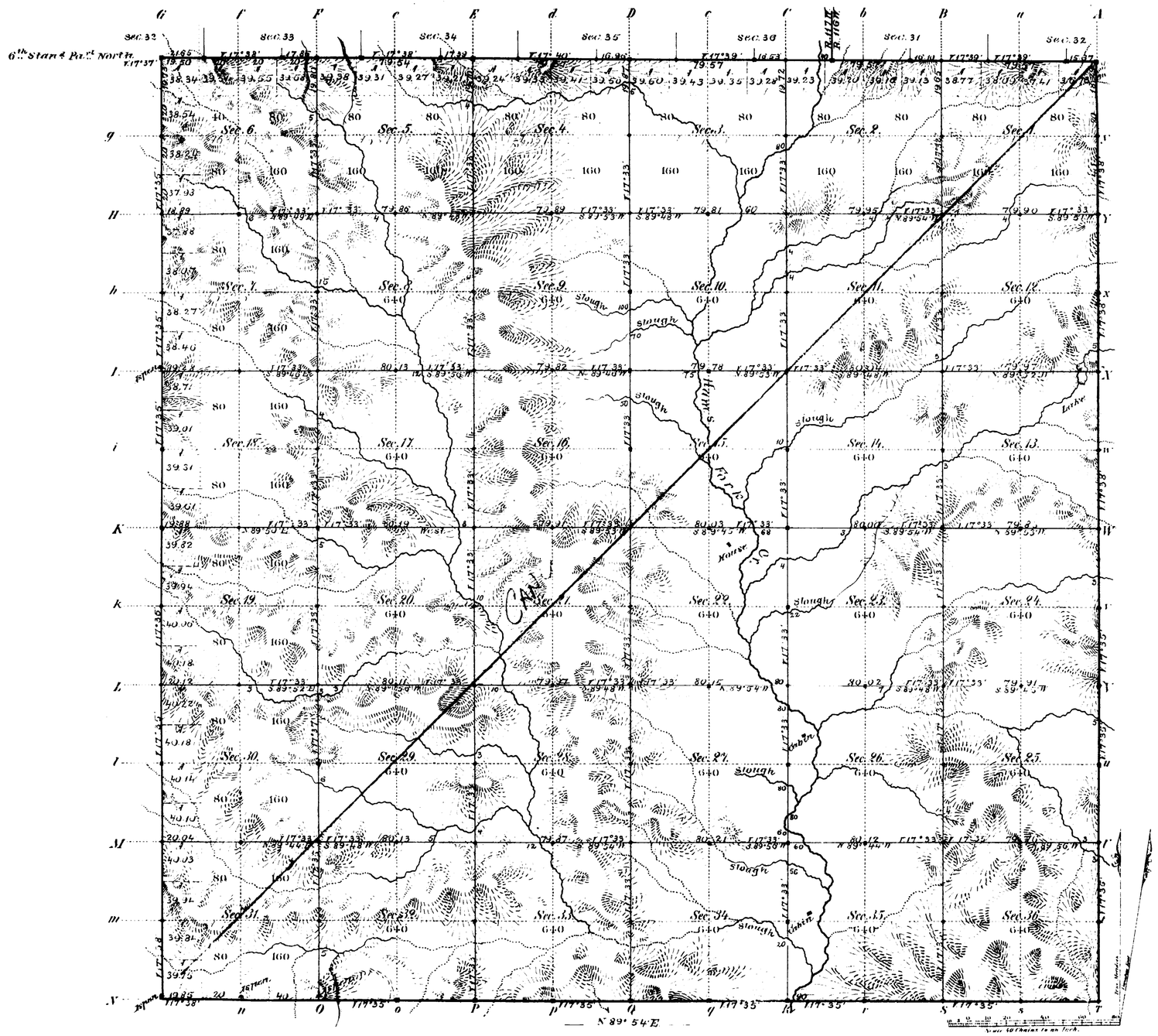

Total number of Acres 23,111.

Surveys Designated	By Whom Surveyed	Date of Contract	Amount of Surveys Mi.	Ch.	Lks.	When Surveyed	Magnetic Declination
E. Township-line	Mc Coy & Woods	Sept. 22nd 1880	5	78	29	May 23rd 1881	17° 50' East
Subdivisions	Holcomb & Woods	Jan.y 8th 1881	59	71	35	Sept. 1st to 8th 1881	17° 33' East
Connections	" " "		1	4	83	" " "	
6th Stan.d Par.l N	James F. Woods	Sept. 20th 1880	5	77	32	March 9th & 10th 1881	
S. & W. Tp. lines	" " " " "	"	11	79	58	March 18th 1881	

The above Map of Township No. 24 North of Range No. 117 West of the Sixth Principal Meridian Wyoming Territory is strictly conformable to the field notes of the survey thereof on file in this Office, which have been examined and approved.

Surveyor General's Office,
Cheyenne Wyoming
March 15th 1882.

Edw. C. Bond
Surv.r Gen.l

A. Gast & Co. St Louis Mo.

Accession no. 967

ORIGINAL

TOWNSHIP No. 24 NORTH, RANGE No. 117 WEST OF THE SIXTH PRINCIPAL MERIDIAN, WYOMING

SUPPLEMENTAL PLAT OF SECTION 11

SCALE 10 CHAINS TO AN INCH

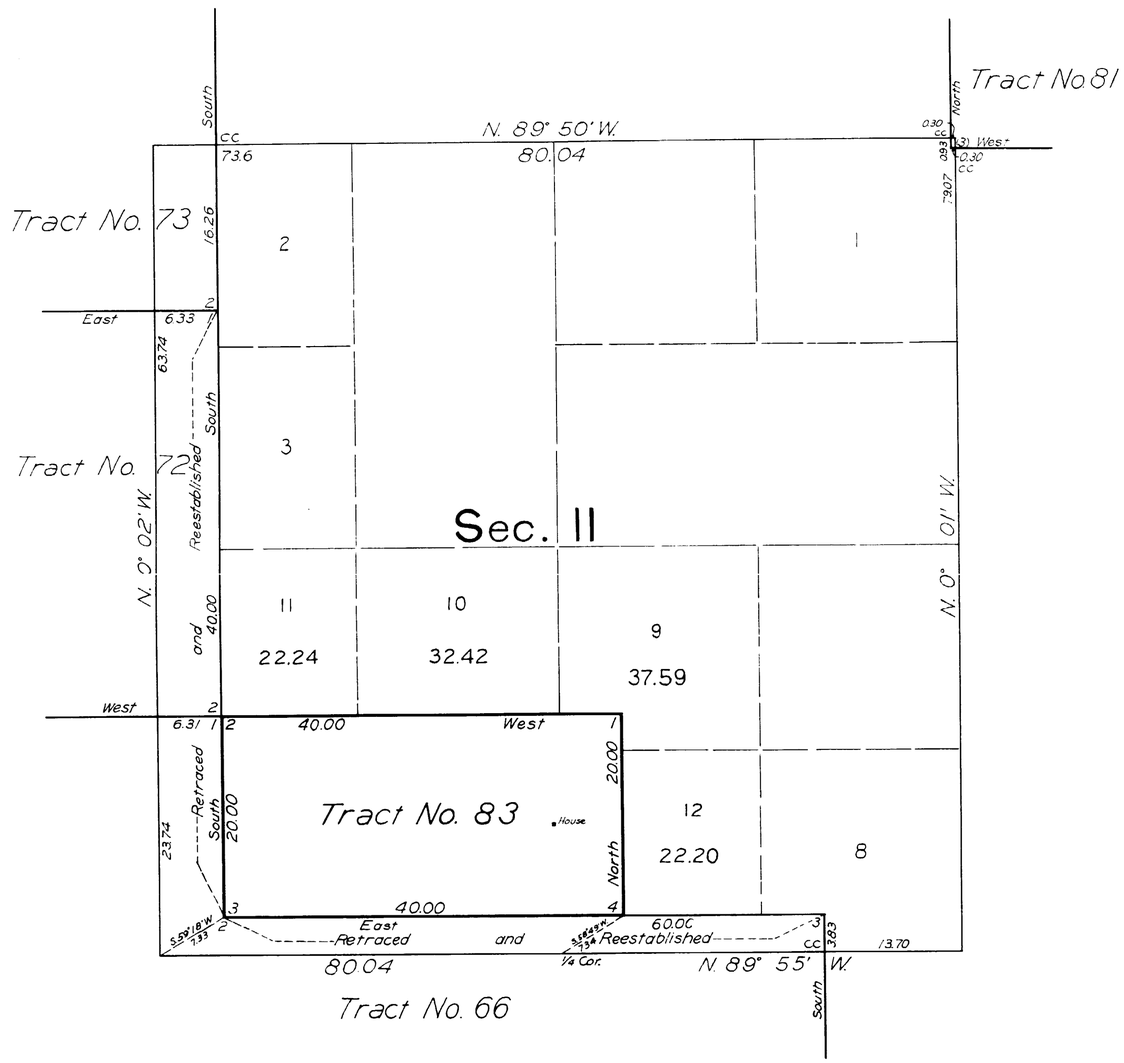

INDEX TO SEGREGATED TRACTS

Tract		Original Survey			
No.	ENTRY AND STATUS	T.	R.	SEC.	SUBDIVISION
83	Evanston 0297 D.L.E. Susanna Stock Patented	24	117	14	N½NW¼

Record of Subsisting Surveys

Retracement and reestablishment of lines 1-2, Tract No. 72, 1-2 and 2-3, Tract No. 66 and survey of Tract No. 83 with connecting lines deriving lottings of fractional areas of adjoining public land, executed by Emil Voigt, U.S. Cadastral Engineer, September 12, 1931, under special instructions dated January 15, 1931, for Group No. 116, authorized by the Commissioner's letter "E" dated January 8, 1931.

Independent resurvey of section 11 and survey of Tracts 66, 72 and 73 executed by Johnson and Jaeckel, U.S. Deputy Surveyors, in 1907, as shown upon the plat approved September 8, 1911.

Office of U.S. Supervisor of Surveys
Denver, Colorado. March 12, 1932

This supplemental plat of section 11, Township No. 24 North, Range No. 117 West of the Sixth Principal Meridian, Wyoming, is strictly conformable to the field notes of the resurvey thereof which have been examined and approved.

Thos. B. Johnson
U.S. Supervisor of Surveys

DEPARTMENT OF THE INTERIOR
GENERAL LAND OFFICE
Washington, D.C. April 21, 1932

The resurvey represented by this plat, having been correctly executed in accordance with the requirements of law and the regulations of this office, is hereby accepted.

Thos. C. Havell
Assistant Commissioner

AMT

711-G

24-117

36

Indexed . 4846

2898

RESURVEY

TOWNSHIP EXTERIORS

Scale: 1 inch ≈ 160 chains

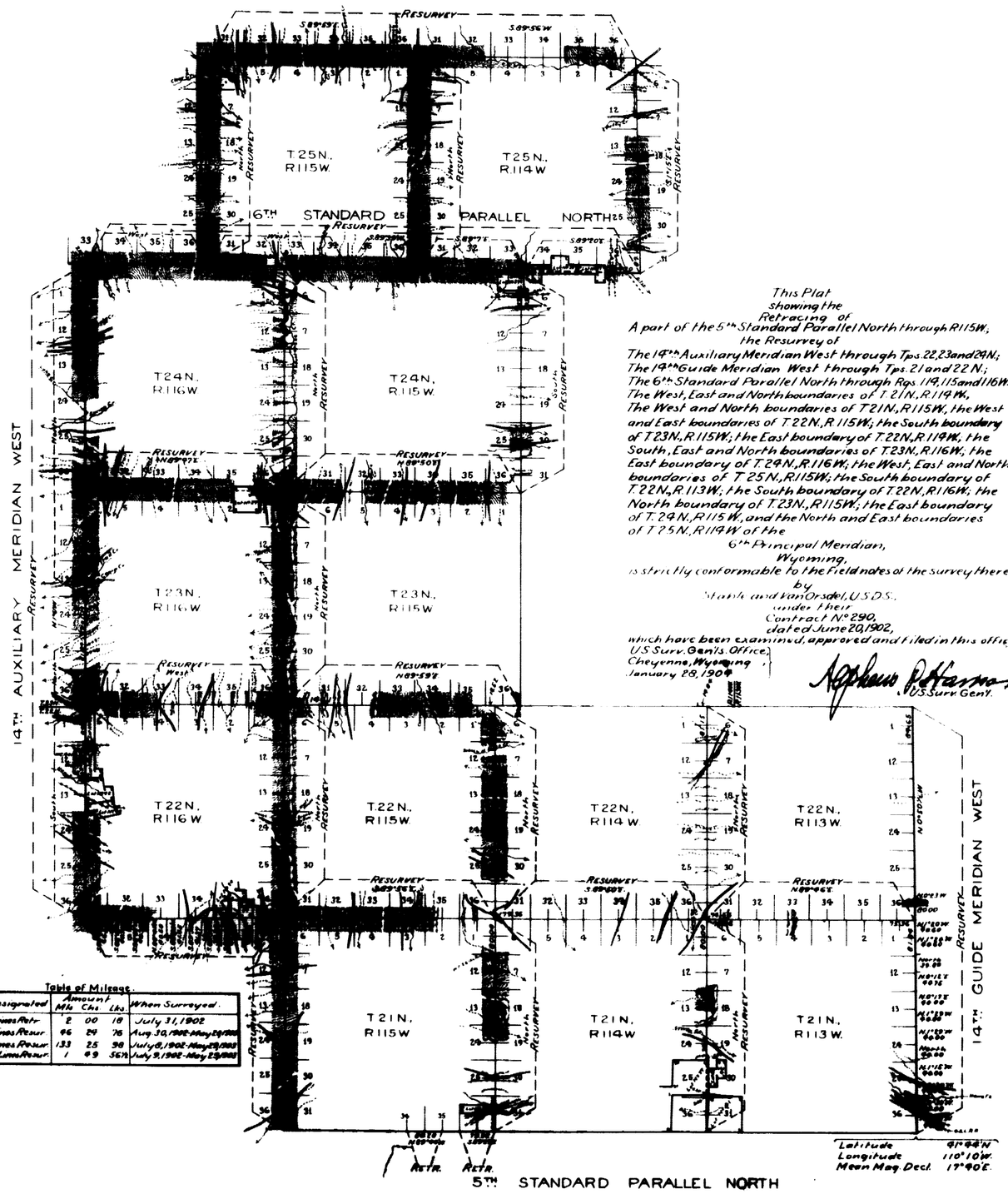

This Plat
showing the
Retracing of
A part of the 5th Standard Parallel North through R115W,
the Resurvey of
The 14th Auxiliary Meridian West through Tps. 22, 23 and 24N;
The 14th Guide Meridian West through Tps. 21 and 22N;
The 6th Standard Parallel North through Rgs. 114, 115 and 116W;
The West, East and North boundaries of T.21N., R.114W.,
The West and North boundaries of T.21N., R.115W., the West and East boundaries of T.22N., R.115W.; the South boundary of T.23N., R.115W.; the East boundary of T.22N., R.114W., the South, East and North boundaries of T.23N., R.116W.; the East boundary of T.24N., R.116W.; the West, East and North boundaries of T.25N., R.115W.; the South boundary of T.22N., R.113W.; the South boundary of T.22N., R.116W.; the North boundary of T.23N., R.115W.; the East boundary of T.24N., R.115W., and the North and East boundaries of T.25N., R.114W. of the
6th Principal Meridian,
Wyoming,
is strictly conformable to the Field notes of the survey thereof
by
Stable and Van Orsdel, U.S.D.S.,
under their
Contract No. 290,
dated June 20, 1902,
which have been examined, approved and filed in this office.
U.S. Surv. Gen'ls. Office,
Cheyenne, Wyoming
January 28, 1904

Alpheus P. Harman
U.S. Surv. Gen'l.

Table of Mileage.

Surveys Designated	Amount Mls.	Chs.	Lks.	When Surveyed.
Standard Lines Retr.	2	00	18	July 31, 1902
Standard Lines Resur.	46	24	76	Aug. 30, 1902-May 24, 1903
Township Lines Resur.	133	25	98	July 8, 1902-May 29, 1903
Connecting Lines Resur.	1	49	56½	July 9, 1902-May 29, 1903

Latitude 41°44'N
Longitude 110°10'W.
Mean Mag. Decl. 17°40'E.

F.H.A.

N.B.P.

Approved and accepted by the Hon. Commissioner of the Gen'l. L. Mach 9 1904.

11

Idaho

789

EXTERIOR LINES

3 miles to an inch.

Magnetic variation East.

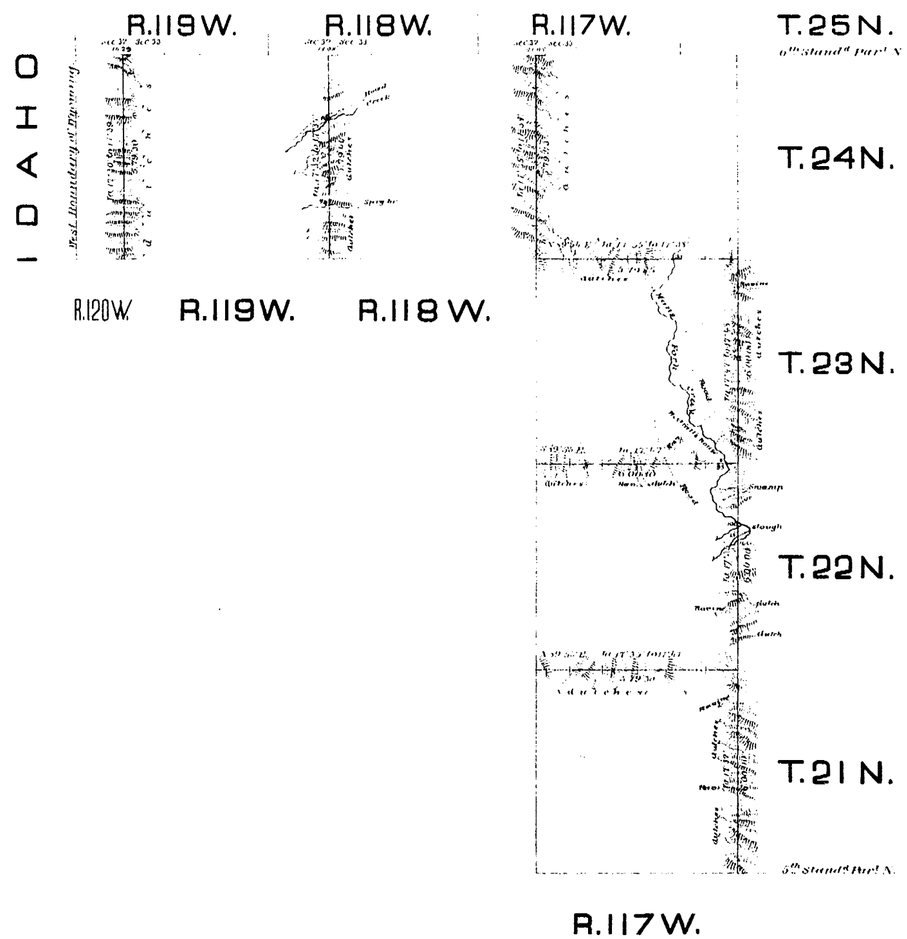

Surveys Designated	By whom surveyed	Date of Contract	Amount of Surveys Mi. Ch.	When Surveyed
Exterior lines	James E. Woods	September 20, 1880	53 . 77 . 72	March 1881
Corrections	" " "	" " "	56 . 92	" "

I hereby certify that the above diagram of the exterior lines of Townships 21, 22, 23 & 24 N., Range 117 W., and T.T. 24 & 25 N., Ranges 118, 119 & 120 West of the 6th Principal Meridian, Wyoming Territory is strictly conformable to the field notes of the survey thereof on file in this Office, which have been examined and approved.

Surveyor General's Office,
Cheyenne, Wyo. June 23rd 1881.

Edw. C. David
Surveyor General.

41

1968

RESURVEY

TOWNSHIP EXTERIORS.

Scale: 160 chains to 1 inch.



This Plat
of the
Resurvey of the
Fourteenth Auxiliary Meridian West through Townships 21, 22, 23 & 25 North and part of Township 24 North between Ranges 116 & 117 West;

The East Boundary of T. 21 N. R. 116 W.; the North Boundaries of Ts. 25 N., Rs. 116 & 117 W. and of Ts. 21, 22, 23 N. R. 117; the West Boundary of T. 24 N. R. 117 W. and the Retracement of part of the Fourteenth Auxiliary Meridian West through Township 24 North and of the North Boundary of Township 21 North Range 116 West of the Sixth Principal Meridian, Wyoming, is strictly conformable to the field notes of the resurvey thereof

by
Johnson & Jaeckel, U.S.D.S.
under their
Contract No. 329,
dated December 4, 1907,
which have been examined, approved and filed in this office.

U.S. Surveyor General's Office,
Cheyenne, Wyoming,
September 8, 1911.

Alphen P. Hanson
Surveyor General.

Surveys Designated	Amount Rs.	Chs.	Lks.	When Surveyed
Standard Lines Resurveyed	25	79	46	June 6, 1908 - July 16, 1908
Township Lines Resurveyed	43	15	91	June 6, 1908 - Aug 20, 1908
Township Lines Retraced	5	52	91	Aug 23, 1908 - Sept 13, 1908
Connections	3	35	17	June 8, 1908 - July 15, 1908

Accepted by the Hon. Commissioner in letter 'E' Oct 2, 1911.

25