42

32
Sec 32a

771

(4-675a)

Resurvey Township No. 24 North, Range No. 118 West of the Sixth Principal Meridian, Wyoming.

See Supplemental Plats
No. 1, NW¼
No. 2, SW¼
No. 3, SE¼

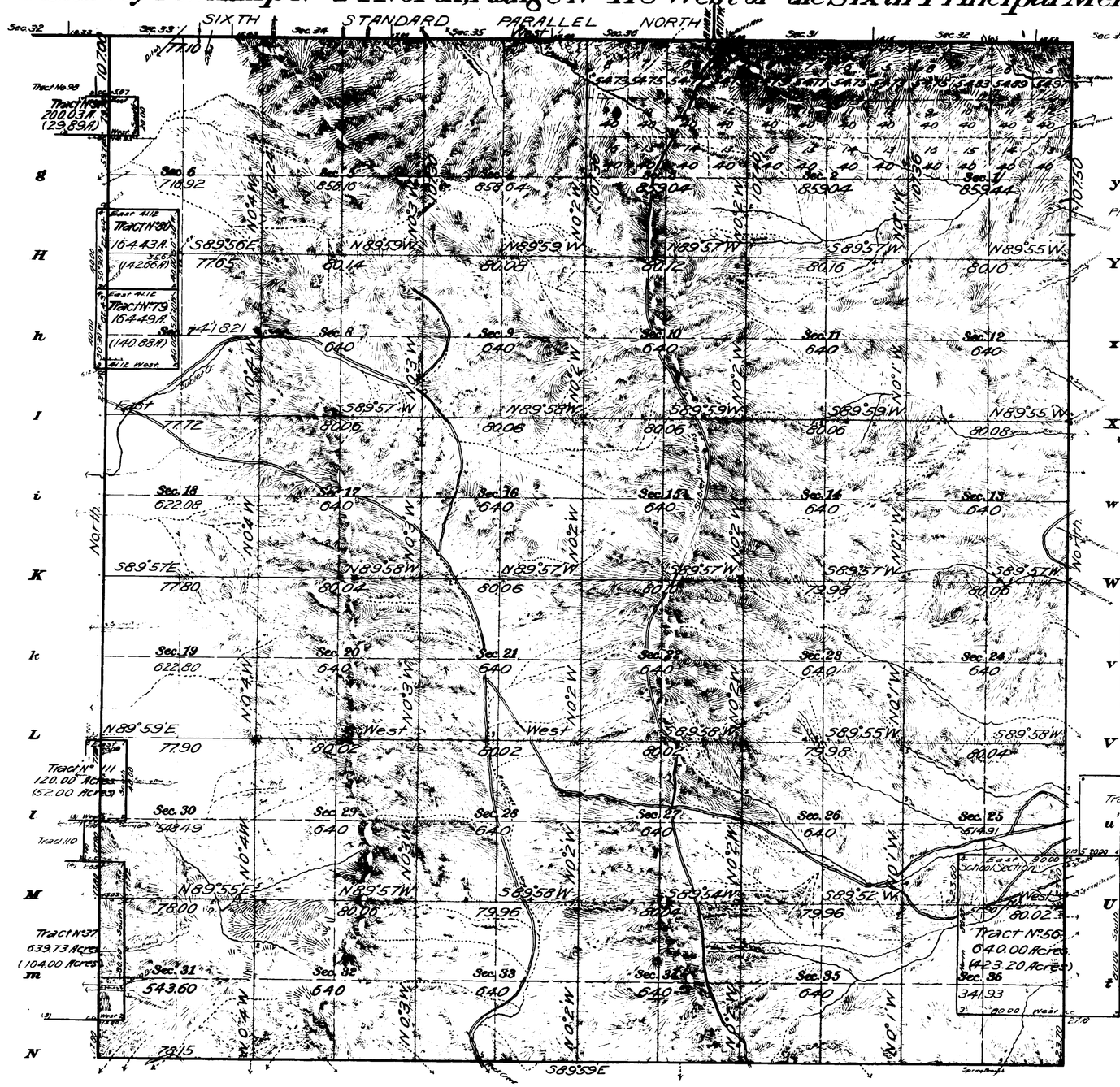

Phosphate deposits are supposed to exist in Secs. 4 and 5

INDEX TO SEGREGATED TRACTS

Original Survey

No.	T.	R.	Sec.	Subdivision	Entry Num.	Entry No.	State Land Office	Entryman
37	24	119	36	All	SS			Patented Wyoming
56	"	118	36	All	SS			Patented Wyoming
79	"	119	12	E½ SE¼	H	2086	Relinquished	Lamont H. Stoffers
	"	118	7	Lots 3 & 4				
80	"	"	7	Lots 1 & 2	D	1476	Patented	V. Hufford
	"	119	12	E½ NE¼				
*97	"	"	1	S½ N½, S½ NW¼	D	1722		Harriet M. Nichols
	"	"	2	SE¼ NE¼				
111	"	"	25	SE¼ NE¼, N½ SE¼	D	1476		Edward F. Hart

*DE No. 1722 Harriet M. Nichols included Lots 4 & 5 Sec. 6, T. 24 N., R. 118 W., S½ N½ Lot 1 Sec. 1 T. 24 N., R. 119 W. Tract No. 97 should have been so surveyed.

SEGREGATED TRACTS

Number	Area Total	Area In Township
37	639.73 Acres	104.00 Acres
56	640.00 "	423.20 "
79	164.49 "	140.88 "
80	164.43 "	142.66 "
97	200.03 "	29.89 "
111	120.00 "	52.00 "

Areas in Acres.	
Public Land	23345.26
Indian Reservation	
Indian Allotments	
Mineral Claims	
Water Surface	
Segregated Tracts	892.03
Total Area	24237.29

Scale 40 Chains to an inch.
Mean Magnetic Declination 18° 20' E
Latitude 42° 01' N
Longitude 110° 46' W.

Surveys Designated.	By Whom Surveyed.	Contract No.	Contract Date	Amount of Surveys Mls.	Chs.	Lks.	When Surveyed Begun.	Completed.
Resurvey N. & W. Township Lines	Johnson and Joeckel	309	March 27, 1906	12	24	10	July 19, 1907	September 29, 1907
Resurvey E. Township Line	Johnson and Joeckel	329	December 4, 1907	6	27	50	July 15, 1908	July 15, 1908
Resurvey S. Township Line	Newell J. Burnham	330	December 4, 1907	5	78	15	June 13, 1908	June 11, 1908
Resurvey Subdivision Lines	Johnson and Joeckel	329	December 4, 1907	61	47	01	August 18, 1908	August 31, 1908
Connecting Lines	" " "	"	" " "	1	65	63	" " "	" " "
Segregated Tract Lines	" " "	"	" " "	6	63	00	August 19, 1908	August 19, 1908

The above map of Resurvey Township No. 24 North Range No. 118 West of the Sixth Principal Meridian Wyoming is strictly conformable to the field notes of the resurvey thereof on file in this office, which have been examined and approved.

U. S. Surveyor General's Office,
Cheyenne Wyoming, September 8, 1911

Stephen C. Stinson
Surveyor General.

24-118

594 A

Accepted by the Hon. Commissioner in his letter "E" dated Oct. 2, 1911. Triplicate mailed to the Evanston Land Office April 22, 1913.

42

33

773

Supplemental Plat No. 1

Resurvey NW¼ Township No. 24 North, Range No. 118 West of the Sixth Principal Meridian, Wyoming.

Scale: 20 Chains to 1 Inch.

Secs. 4, 5, 6, 7, 8, 9, 16, 17, 18.

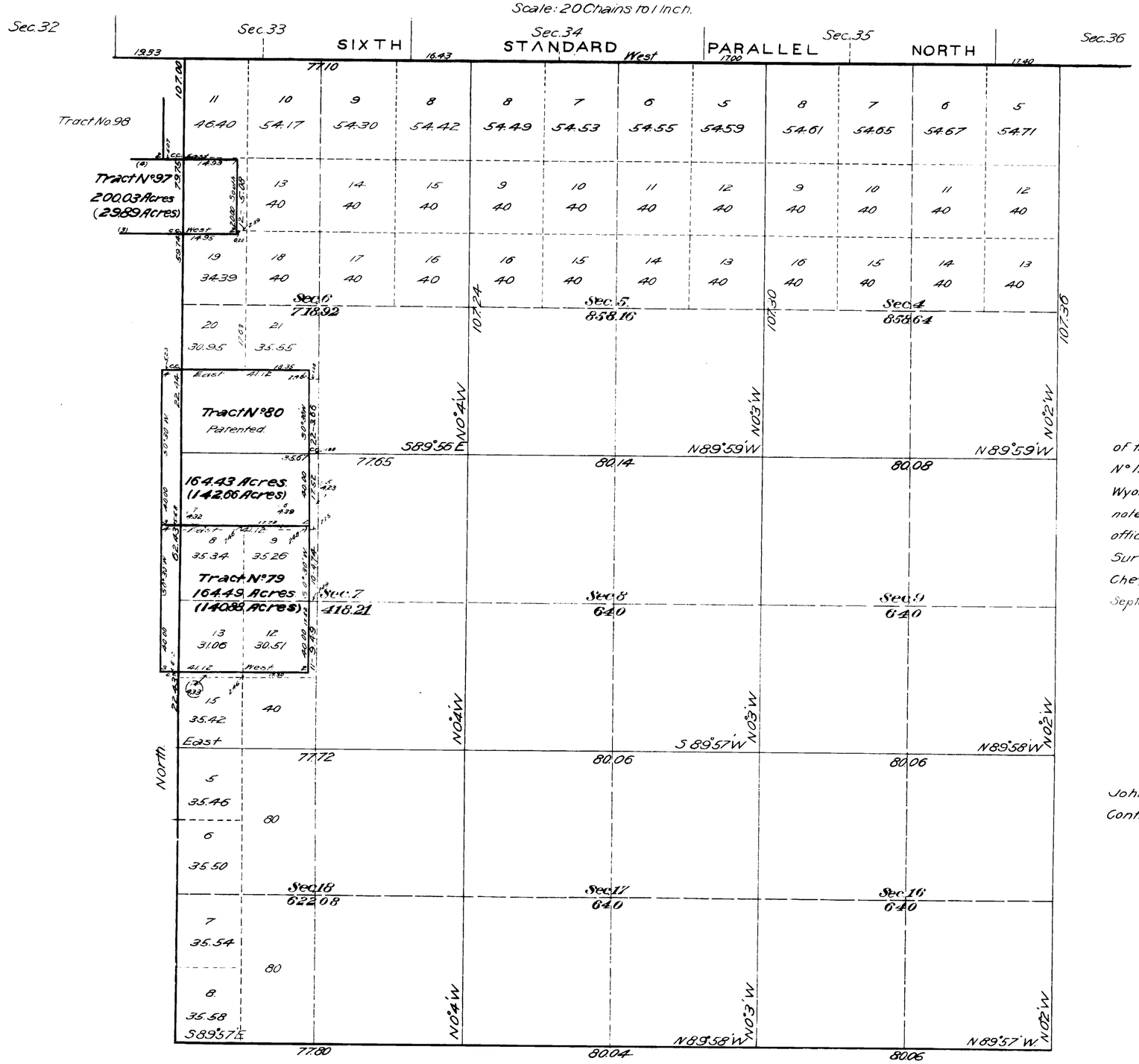

This Supplemental Plat of the Resurvey of the NW¼ of Township No. 24 North, Range No. 118 West of the Sixth Principal Meridian, Wyoming, is strictly conformable to the field notes of the Resurvey thereof on file in this office which have been examined and approved.

Surveyor General's Office,
Cheyenne, Wyoming.
September 8, 1911

Alphens P. Hinman
Surveyor General.

Resurvey.
Johnson and Jaeckel. D.S.
Contract No. 329. December 4, 1907.

24-118

Accepted by the Hon. Commissioner in his letter "E" dated Oct. 2-1911. Triplicate mailed to the Executive Land Office April 22, 1913.

B 594 C

42

774

34

Supplemental Plat No 2

Resurvey SW¼ Township No 24 North, Range No 118 West of the Sixth Principal Meridian, Wyoming.

SCALE 20 CHAINS TO 1 INCH

Secs. 19, 20, 21, 28, 29, 30, 31, 32, 33.

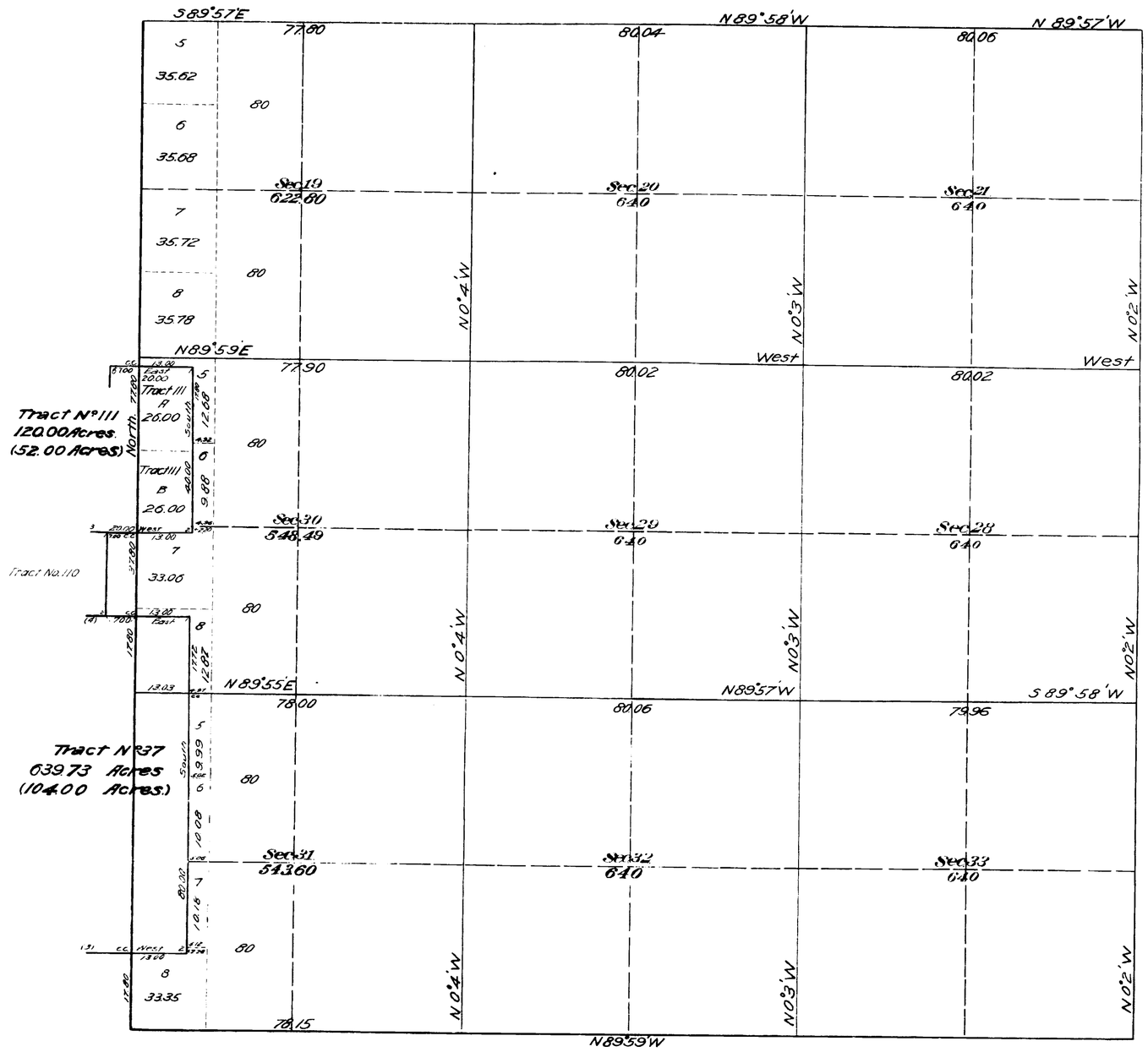

This Supplemental Plat of the Resurvey of the SW¼ of Township No 24 North, Range No 118 West of the Sixth Principal Meridian, Wyoming, is strictly conformable to the field notes of the Resurvey thereof on file in this office which have been examined and approved.

Surveyor General's Office
Cheyenne, Wyoming.
September 8, 1911

Nephew J. Johnson
Surveyor General.

Resurvey.
Johnson and Jaeckel, D.S.
Contract No 329 December 4, 1907

24-118

Accepted by the Hon. Commissioner in his letter "E." Oct. 2, 1911. Triplicate mailed to the Evanston Land Office April 22, 1913.

594D

42

775

35

Supplemental Plat No. 3

Resurvey SE⁴ Township No. 24 North Range No. 118 West of the Sixth Principal Meridian, Wyoming.

Scale: 20 Chains to 1 inch.

Secs. 22, 23, 24, 25, 26, 27, 34, 35, 36.

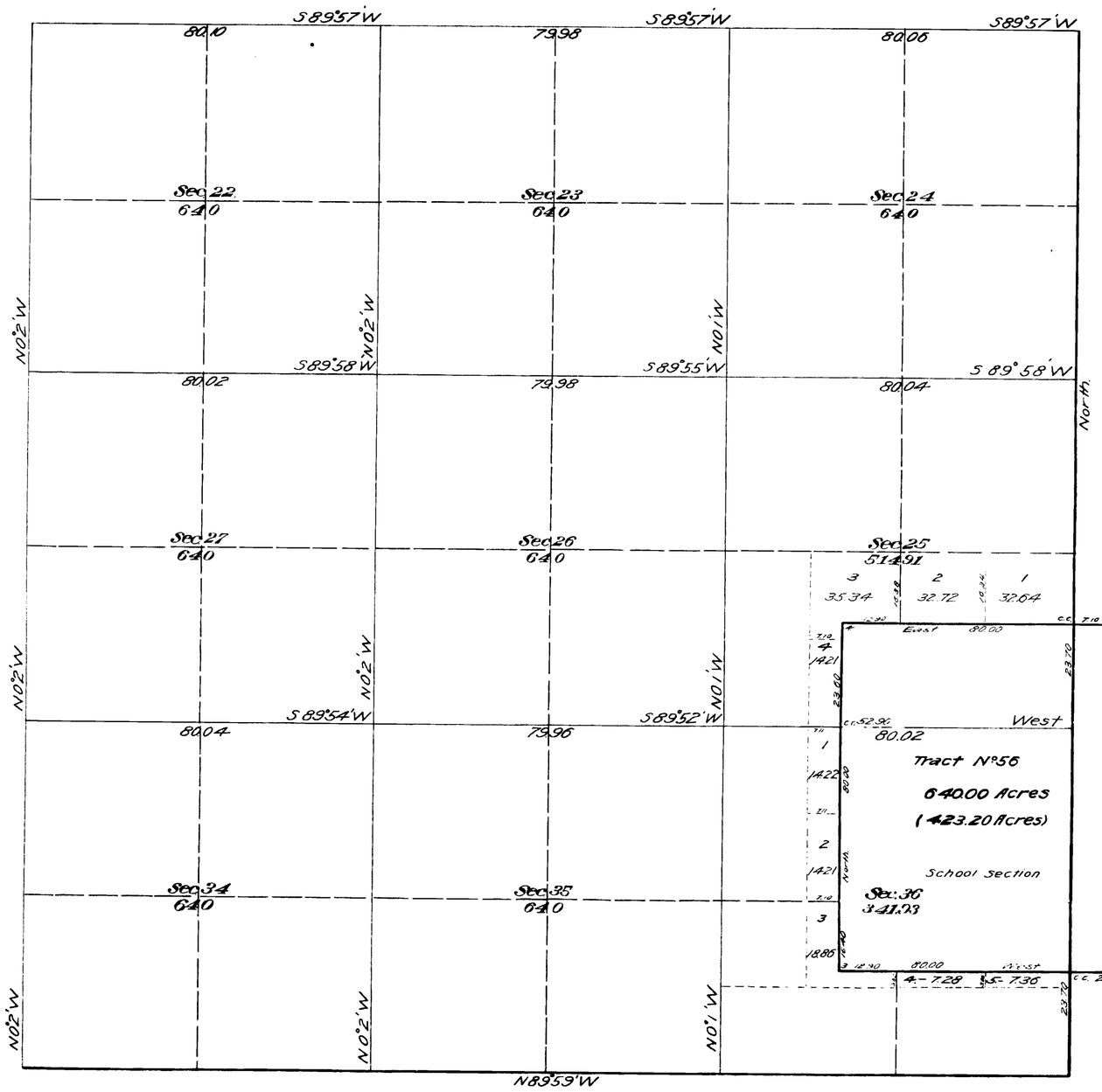

This Supplemental Plat of the Resurvey of the SE⁴ Township No. 24 North, Range No. 118 West of the Sixth Principal Meridian, Wyoming, is strictly conformable to the field notes of the Resurvey thereof on file in this office which have been examined and approved.

Surveyor General's Office
Cheyenne Wyoming
September 8, 1911

Stephen P. Johnson
Surveyor General.

Resurvey
Johnson and Jaeckel D.S.
Contract No. 329 December 4, 1907

24-118

Accepted by the Hon. Commissioner in his letter "E", Oct. 2, 1911. Triplicate mailed to the Evanston Land Office Apr. 22-1913

594E

42

32-a

Accession No. 772

(4-675a)

Supplemental Plat
Resurvey Township No. 24 North, Range No. 118 West of the Sixth Principal Meridian, Wyoming

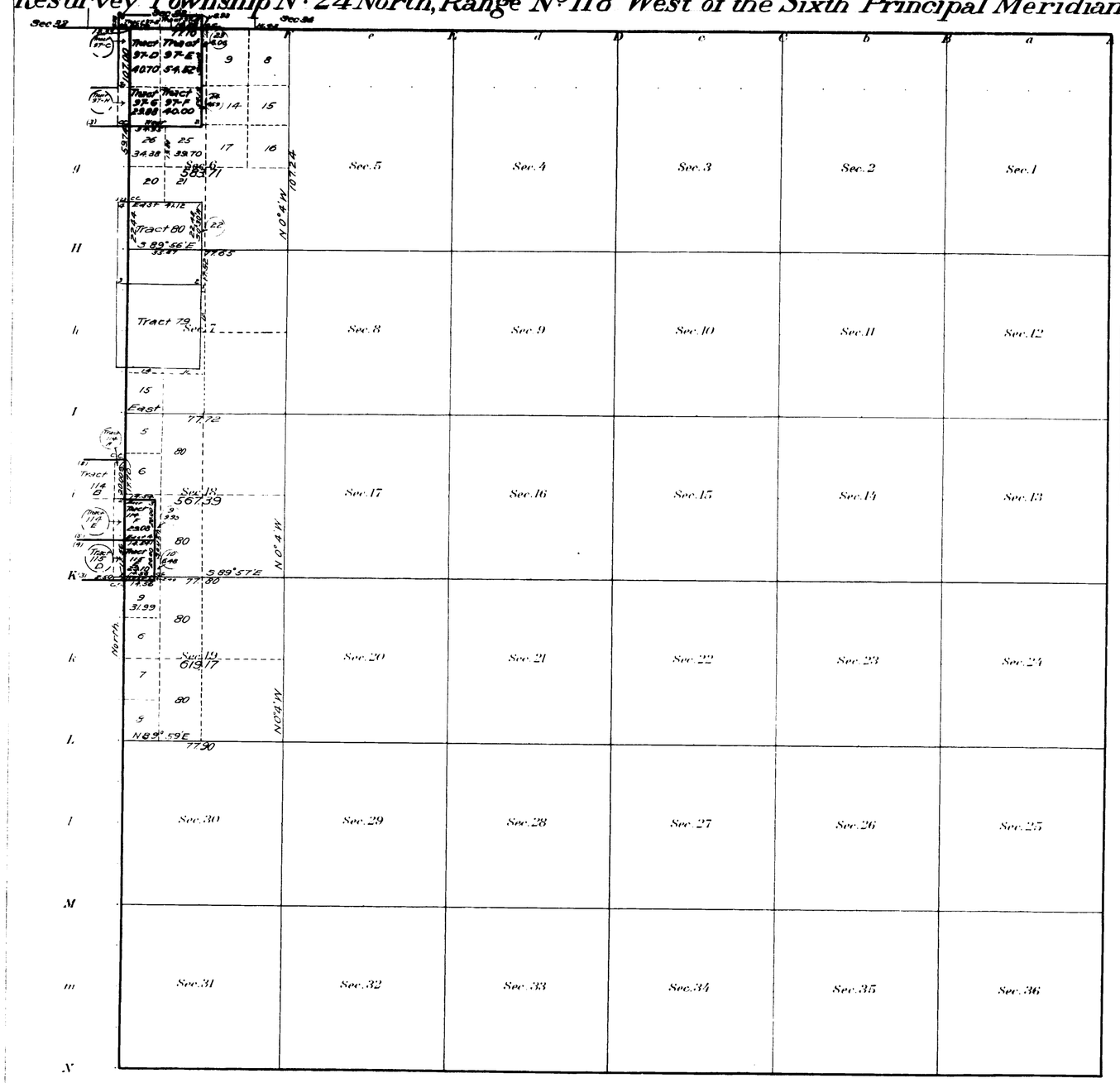

Note
Tract 97, amended
Tracts 114, 115, surveyed

INDEX TO SEGREGATED TRACTS								
Re-Survey	Original Survey							
Tract No.	T	R	Sec.	Subdivision	Entry Find	Entry No.	Status in Land Office	Entryman
97	24	118	6	Lots 4 & 5	D	1722	Valid	Harriet M. Nichols
	"	119	1	Lot 1, S2N2				
114	"	"	13	NW¼SE¼, S2SE¼	H	2969	Valid	Norval R. Reynolds
	"	"	"	SE¼SW¼				
115	"	"	24	N2N2	H	3178	Valid	George F. Alleman

Areas in Acres	
Public Land	
Indian Reservation	
Indian Allotments	
Mineral Claims	
Water Surface	
Total Area	

True Meridian

0 10 20 40 80
Scale 40 Chains to an inch

Mean Magnetic Declination

Surveys Designated	By Whom Surveyed	Group 4 No.	Group 4 Date	Amount of Surveys Mls.	chs.	lks.	When Surveyed Begun	When Surveyed Completed
Segregated Tracts	Jaeckel & Voigt	4	May 3, 1911				July 15, 1912	July 24, 1912

The above Supplemental map of Resurvey Township No. 24 North, Range No. 118 West of the Sixth Principal Meridian, Wyoming, is strictly conformable to the field notes of the resurvey thereof on file in this office, which have been examined and approved.

U. S. Surveyor General's Office.
Cheyenne, Wyoming, August 9, 1913

Stephens P. Hanson
Surveyor General.

594B

24-118

Accepted by the Acting Assistant Commissioner in letter "E" Dec. 22, 1913.
Triplicate plat filed in Evanston Land Office January 2, 1914.

770

TOWNSHIP No. 24 NORTH RANGE No. 118 WEST of the 6th Principal MERIDIAN.

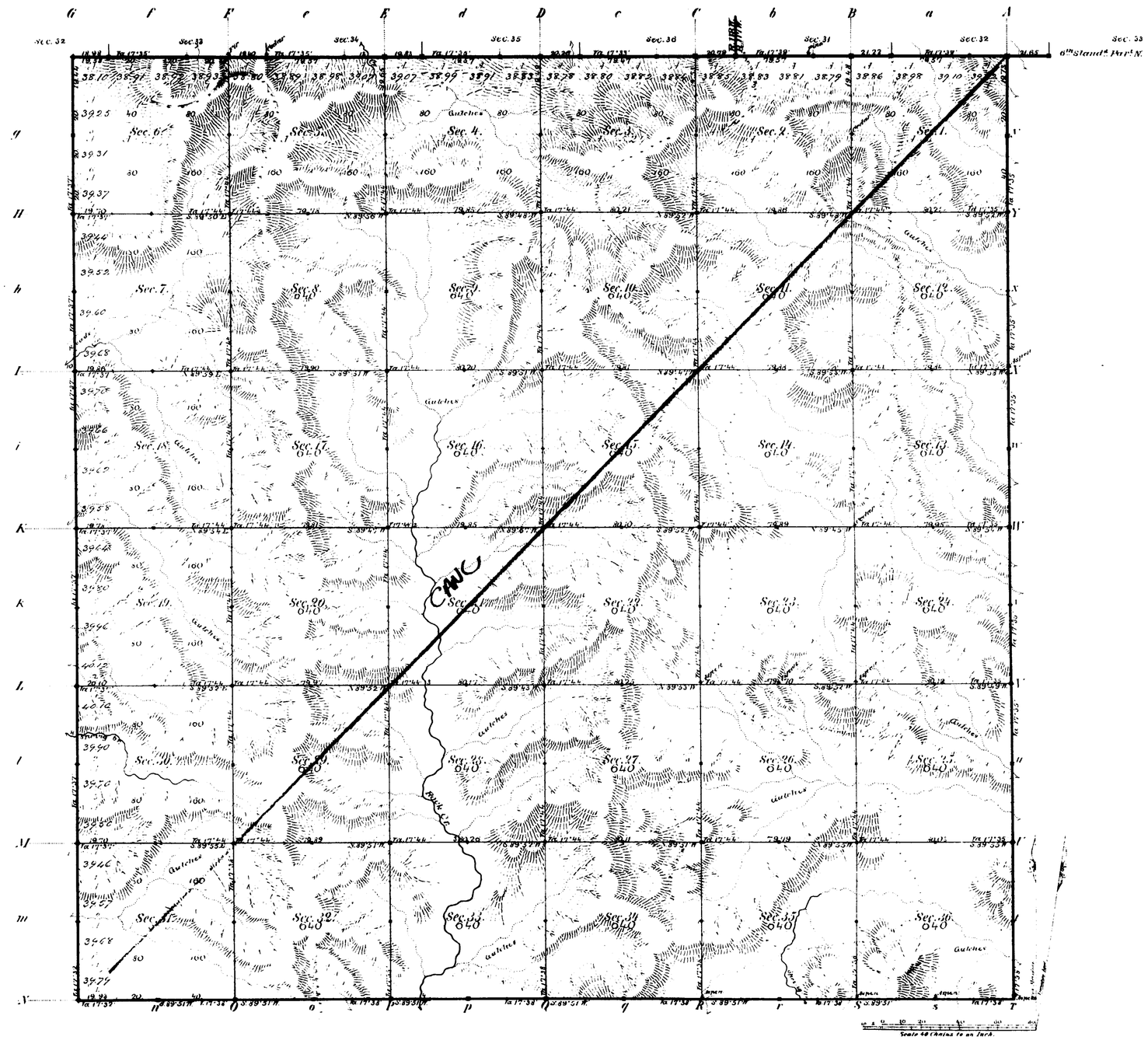

Total number of Acres

Surveys Designated	By Whom Surveyed	Date of Contract	Amount of Surveys Mrs. Chs. Lks.	When Surveyed	Magnetic Declin.
Ex. M. Township lines	James E. Woods	September 20, 1880	11 . 79 . 17	March 1881	17°35' East
Subdivisions	" " "	" " "	59 . 76 . 19	April 1881	17°44' East
Connections	" " "	" " "	1 . 21 . 50	" " "	
6th Standd. Parl. N.	" " "	" " "	5 . 77 . 33	March 1881	
S. Township line	" " "	August 31, 1880	5 . 79 . 93	November 1880	

The above Map of Township No. 24 North, of Range No. 118 West of the 6th Principal Meridian, Wyoming Territory is strictly conformable to the field notes of the survey thereof on file in this Office which have been examined and approved

Surveyor General's Office, Edw. C. David, Dir. Genl.

Cheyenne, Wyo. June 23. 1881

A. Gast & Co. St. Louis Mo.

594

24-118

11

Idaho

789

EXTERIOR LINES

3 miles to an inch

Magnetic Variation East.

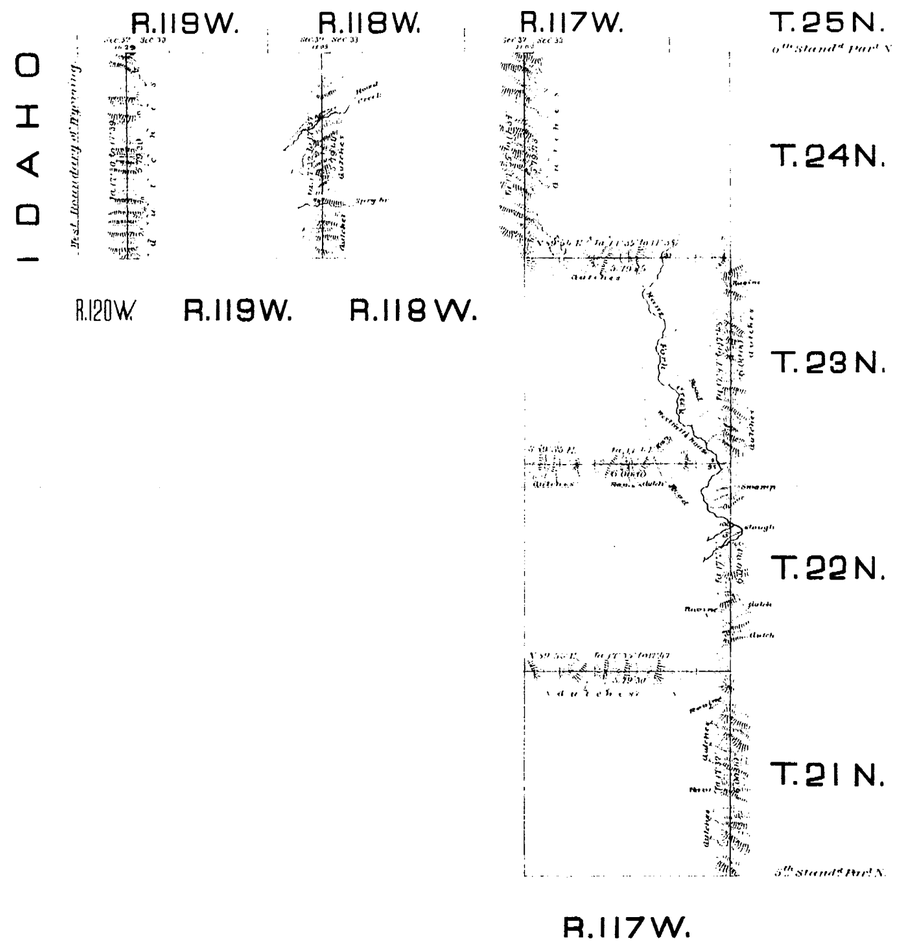

Surveys Designated	By whom surveyed	Date of Contract	Amount of Surveys Miles	Chs.	Lks.	When Surveyed
Exterior lines	James E. Woods	September 20, 1880	53	77	72	March 1881
Corrections	" " "	" " " "		56	92	" "

I hereby certify that the above diagram of the exterior lines of Townships 21, 22, 23 & 24 N., Range 117 W., and T.T. 24 N., Ranges 118, 119 & 120 West of the 6th Principal Meridian, Wyoming Territory is strictly conformable to the field notes of the survey thereof on file in this Office, which have been examined and approved.

Surveyor General's Office,
Cheyenne, Wyo. June 23rd 1881.

Edw. C. David
Surveyor General.