7948 **Click Here for Field Notes**

ORIGINAL

TOWNSHIP 24 NORTH, RANGE 119 WEST, OF THE SIXTH PRINCIPAL MERIDIAN, WYOMING.

DEPENDENT RESURVEY AND SUBDIVISION OF SECTION 4

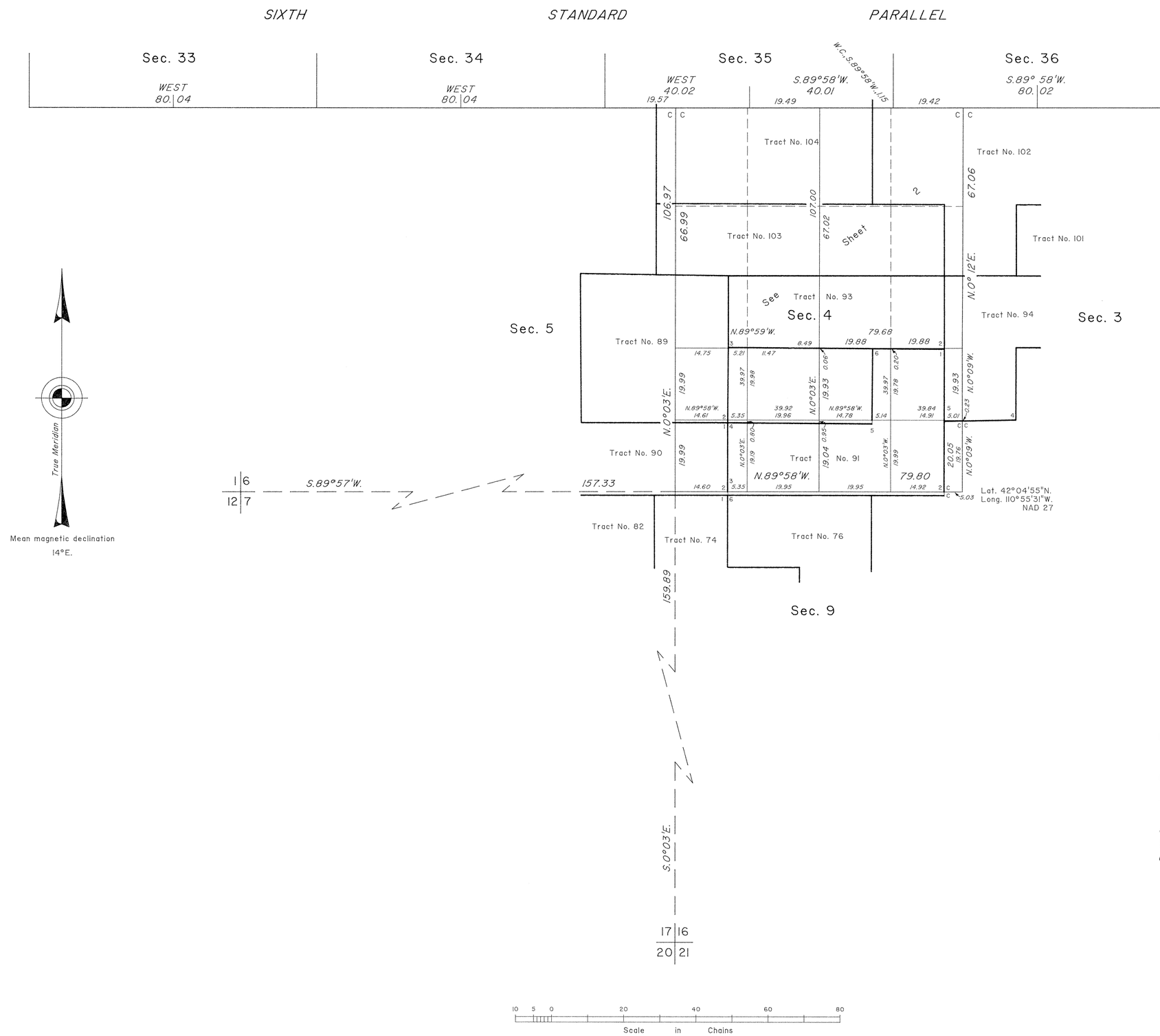

A history of surveys is contained in the field notes.

This plat, in two sheets, represents the dependent resurvey of a portion of the Sixth Standard Parallel North, through Ranges 118 and 119 West, portions of Tract Nos. 89, 91 and 93, and a portion of the subdivisional lines designed to restore the corners in their true original locations according to the best available evidence, and the subdivision of section 4, T. 24 N., R. 119 W., Sixth Principal Meridian, Wyoming.

Except as indicated hereon, the lottings and areas are as shown on the plats approved March 31, 1909, accepted June 1, 1909.

Survey executed by Lynn A. Forbes, Cadastral Surveyor, beginning May 18, 1989, and completed June 12, 1989, pursuant to Special Instructions dated May 11, 1989, for Group No. 527, Wyoming.

UNITED STATES DEPARTMENT OF THE INTERIOR
BUREAU OF LAND MANAGEMENT

Cheyenne, Wyoming September 30, 1992

This plat is strictly conformable to the approved field notes, and the survey, having been correctly executed in accordance with the requirements of law and the regulations of this Bureau, is hereby accepted.

For the Director

John P. Lee

Chief Cadastral Surveyor for Wyoming

W.H.B.

OFFICIALLY FILED: November 9, 1992

5961

7949

ORIGINAL

SHEET 2 OF 2

TOWNSHIP 24 NORTH, RANGE 119 WEST, OF THE SIXTH PRINCIPAL MERIDIAN, WYOMING.

DEPENDENT RESURVEY AND SUBDIVISION OF SECTION 4

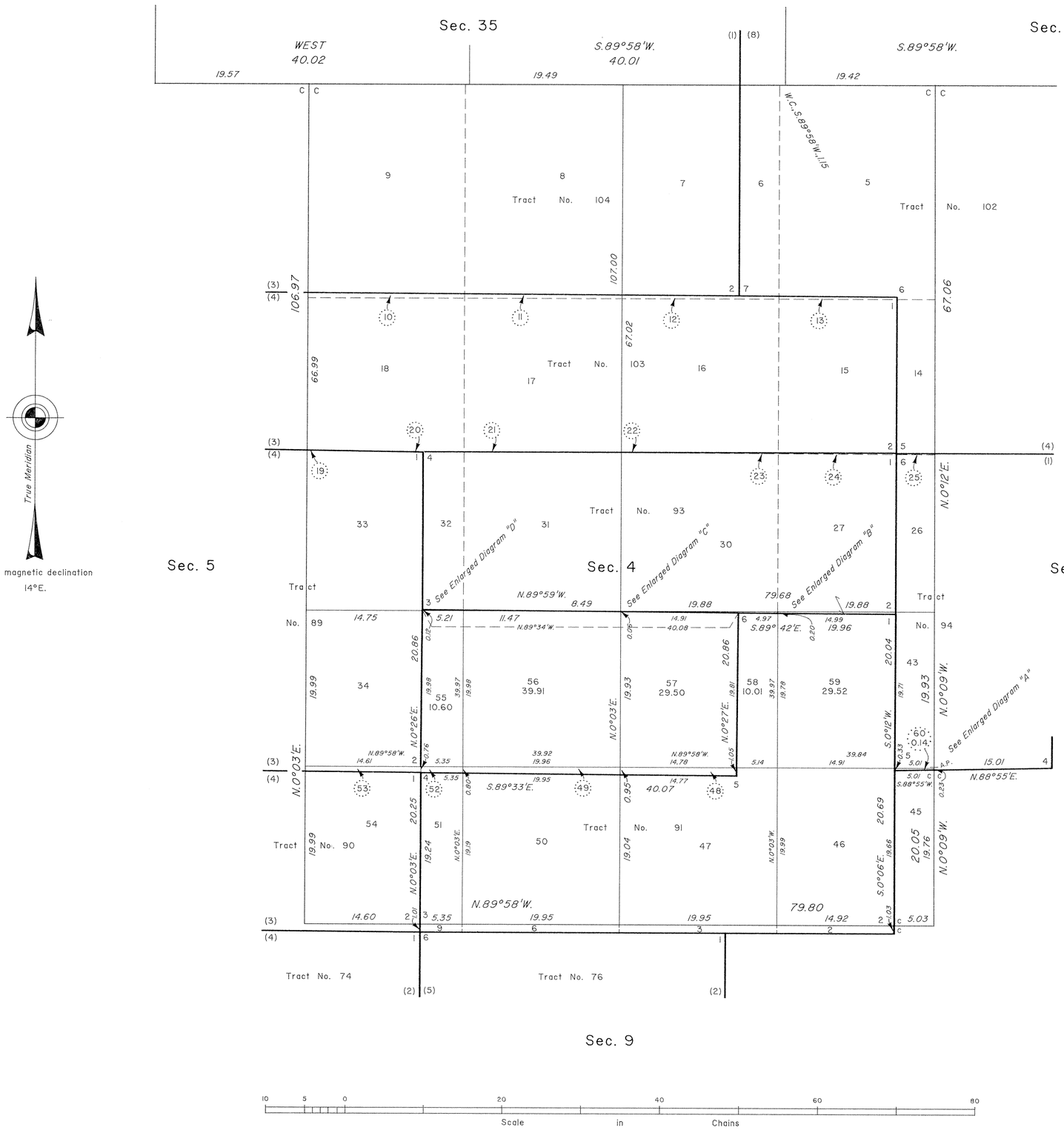

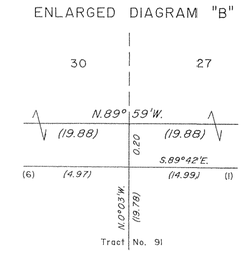

(NOT TO SCALE)

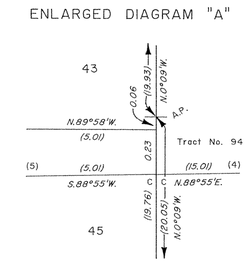

(NOT TO SCALE)

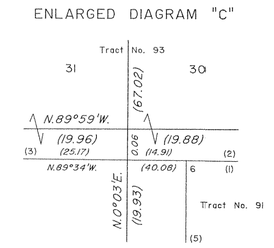

(NOT TO SCALE)

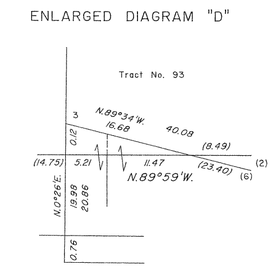

(NOT TO SCALE)

Reference should be made to Sheet No. 1 for survey information.

UNITED STATES DEPARTMENT OF THE INTERIOR
BUREAU OF LAND MANAGEMENT

Cheyenne, Wyoming September 30, 1992

This plat is strictly conformable to the approved field notes, and the survey, having been correctly executed in accordance with the requirements of law and the regulations of this Bureau, is hereby accepted.

For the Director

John P Lee

Chief Cadastral Surveyor for Wyoming

10 5 0 20 40 60 80

Scale in Chains

W.H.B.

OFFICIALLY FILED: November 9, 1992

596 J

38

(4-675a)

779

Resurvey Township No. 24 North Range No. 119 West of the Sixth Principal Meridian, Wyoming.

See Suppl. Plat No. 1 N.E. 1/4.
See Suppl. Plat No. 2 N.W. 1/4.
See Suppl. Plat No. 3 S.W. 1/4.
See Suppl. Plat No. 4 S.E. 1/4.

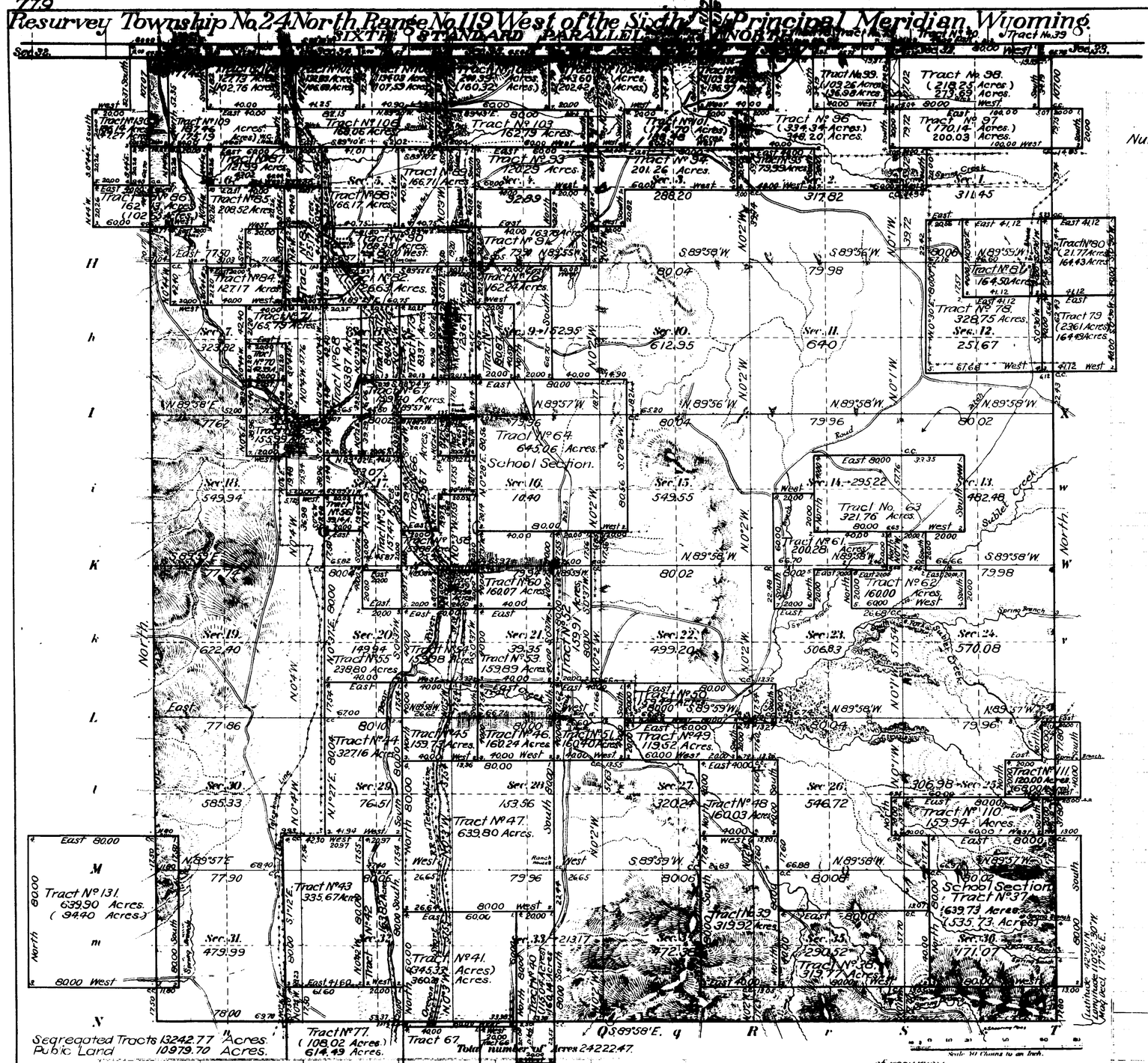

Segregated Tracts 13242.77 Acres.
Public Land 10979.70 Acres.

Surveys Designated	By Whom Surveyed	Date of Contract No.	Amount of Surveys M.	Ch.	Lk.	When Surveyed
Resurvey Township lines	Johnson & Vaeckel	309, March 27, 1906	24	50	68	June 24-Oct 14, 1907
Resurvey Subdivisions	" " "	" " "	61	44	18	October 3-13, 1907
Connections	" " "	" " "	12	32	78	" " "
Segregated tracts	" " "	321, February 28, 1907	117	03	43	July 29-Aug. 13, 1907

SEGREGATED TRACTS.

Number	Area. Total		In Township	
37	639.73	Acres.	535.73	Acres.
38	319.77	"	319.77	"
39	319.92	"	319.92	"
40	160.14	"	115.04	"
41	360.28	"	345.33	"
42	163.82	"	163.82	"
43	335.67	"	335.67	"
44	327.16	"	327.16	"
45	159.73	"	159.73	"
46	160.24	"	160.24	"
47	639.80	"	639.80	"
48	160.03	"	160.03	"
49	119.52	"	119.52	"
50	159.49	"	159.49	"
51	160.40	"	160.40	"
52	159.91	"	159.91	"
53	159.89	"	159.89	"
54	159.98	"	159.98	"
55	238.80	"	238.80	"
56	39.14	"	39.14	"
57	157.47	"	157.47	"
58	159.88	"	159.88	"
59	39.98	"	39.98	"
60	160.07	"	160.07	"
61	200.28	"	200.28	"
62	160.00	"	160.00	"
63	321.76	"	321.76	"
64	645.06	"	645.06	"
65	40.32	"	40.32	"
66	159.67	"	159.67	"
67	159.40	"	159.40	"
68	163.87	"	163.87	"
69	155.99	"	155.99	"
70	42.39	"	42.39	"
71	165.79	"	165.79	"
72	84.05	"	84.05	"
73	83.37	"	83.37	"
74	123.67	"	123.67	"
75	80.87	"	80.87	"
76	162.24	"	162.24	"
77 (23-119)	614.49	"	108.02	"
78	328.75	"	328.75	"
79 (24-118)	164.49	"	23.61	"
80 (24-118)	164.43	"	21.77	"
81	164.50	"	164.50	"
82	126.63	"	126.63	"
83	125.17	"	125.17	"
84	127.17	"	127.17	"
85	208.52	"	208.52	"
86	162.13	"	102.65	"
87	121.99	"	121.99	"
88	166.17	"	166.17	"
89	166.71	"	166.71	"
90	168.95	"	168.95	"
91	163.78	"	163.78	"
92				
93	120.29	"	120.29	"
94	201.26	"	201.26	"
95	79.99	"	79.99	"
96	348.20	"	334.34	"
97	200.03	"	178.14	"
98	273.69	"	218.25	"
99	136.98	"	109.22	"
100	136.91	"	109.22	"
101	188.48	"	174.70	"
102	283.60	"	202.52	"
103	163.39	"	162.79	"
104	200.39	"	160.32	"
105	134.03	"	107.59	"
106	168.06	"	168.06	"
107	132.83	"	106.69	"
108	127.73	"	102.76	"
109	187.46	"	175.19	"
110	159.94	"	159.94	"
111	120.00	"	68.00	"
130 (24-120)	186.12	"	47.57	"
131 (24-120)	639.90	"	94.40	"
Total	13242.77			

Coal Land
Sec. 33
" 34

The above Map of Township No. 24 North of Range No. 119 West of the Sixth Principal Meridian, Wyoming is strictly conformable to the field notes of the survey thereof on file in this office, which have been examined and approved.

Surveyor General's Office.
Cheyenne, Wyoming, March 31, 1909.

S. G. Stevens
Sur. Gen.

THE NORRIS PETERS CO. LITHO. WASHINGTON, D. C.

Accepted by Hon. Commissioner in letter E. June 1, 1909. Duplicate plat forwarded to Examiner land office June 12, 1909.

596-A

24-119

38

48-a

accession 780

(4-675 a)

Supplemental Plat

Resurvey Township No. 24 North, Range No. 119 West of the Sixth Principal Meridian, Wyoming

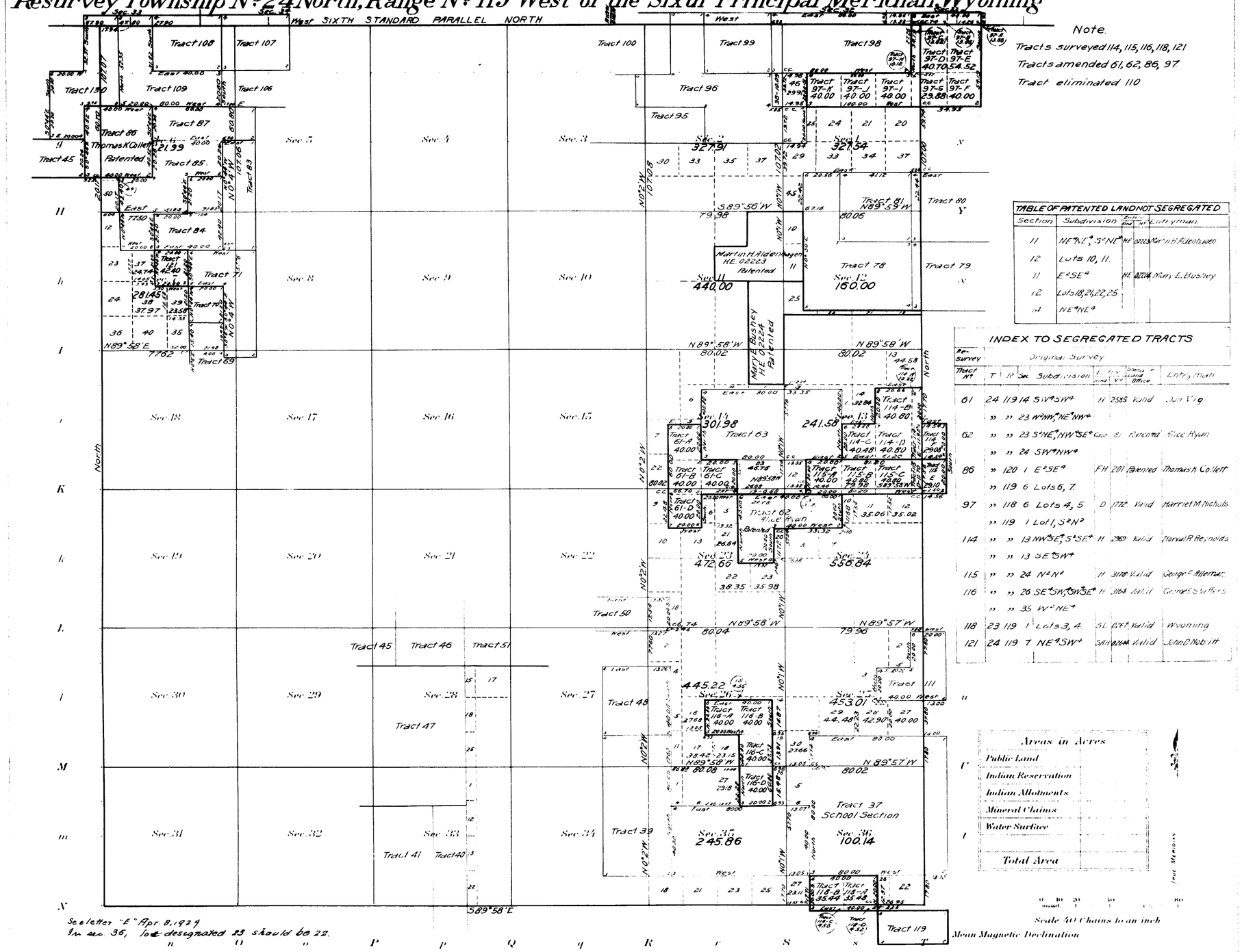

Note.
Tracts surveyed 114, 115, 116, 118, 121
Tracts amended 61, 62, 86, 97
Tract eliminated 110

TABLE OF PATENTED LAND NOT SEGREGATED				
Section	Subdivision	Entry		Entryman.
11	NE¼N½, S½NE¼	HE	02223	Martin H. Aldenhagen
12	Lots 10, 11.			
11	E½SE¼	HE	02224	Mary E. Bushey
12	Lots 18, 21, 22, 25			
14	NE¼NE¼			

INDEX TO SEGREGATED TRACTS

Re-survey Tract No.	T.	R.	Sec.	Subdivision	Entry	Date	Status	Entryman
				Original Survey				
61	24	119	14	S½W¼SW¼	H	2585	Valid	Jon Virg
	"	"	23	W½NW¼, NE¼NW¼				
62	"	"	23	S½NE¼, NW¼SE¼ Gov. Lot 8			Patented	Alice Ryan
	"	"	24	SW¼NW¼				
86	"	120	1	E½SE¼	FH	201	Patented	Thomas K. Collett
	"	119	6	Lots 6, 7.				
97	"	118	6	Lots 4, 5	D	1772	Valid	Harriet M. Nichols
	"	119	1	Lot 1, S½N½				
114	"	"	13	NW¼SE¼, S½SE¼	H	2969	Valid	Norvell R. Reynolds
	"	"	13	SE¼SW¼				
115	"	"	24	N½N½	H	3178	Valid	George E. Allerman
116	"	"	26	SE¼SW¼, S½SE¼	H	3164	Valid	George E. Stuffers
	"	"	35	W½NE¼				
118	23	119	1	Lots 3, 4.	SL	0271	Valid	Wyoming
121	24	119	7	NE¼SW¼	SAH	0264	Valid	John D. Nobitt

Areas in Acres
Public Land
Indian Reservation
Indian Allotments
Mineral Claims
Water Surface
Total Area

Scale letter "E" Apr. 8, 1929
In sec. 35, lot designated 23 should be 22.

Surveys Designated	By Whom Surveyed	No.	Group Date	Amount of Surveys Mls.	chs.	lks.	When Surveyed Begun	Completed
Segregated Tracts	Jacckel H. Voigt	4	May 3, 1911 September 20, 1912	19	75	50	July 15, 1912	September 25, 1912
Connections	" "	"	" "	2	67	79	July 25, 1912	September 25, 1912

The above Supplemental plat of Resurvey Township No. 24, North, Range No. 119 West of the Sixth Principal Meridian, Wyoming, is strictly conformable to the field notes of the survey thereof on file in this office, which have been examined and approved.

U. S. Surveyor General's Office.

Cheyenne, Wyoming, August 9, 1913

Stephens P. Hanson
Surveyor General.

24-119

Accepted by the Acting Assistant Commissioner in letter "E" Dec. 25, 1913
Duplicate plat filed in Evanston Land Office January 2, 1914.

5908

Supplemental Plat No 1

Resurvey NE¼ Township No 24 North, Range No 119 West of the Sixth Principal Meridian, Wyoming

Scale: 20 chains to 1 inch

Secs. 1, 2, 3, 10, 11, 12, 13, 14 & 15.

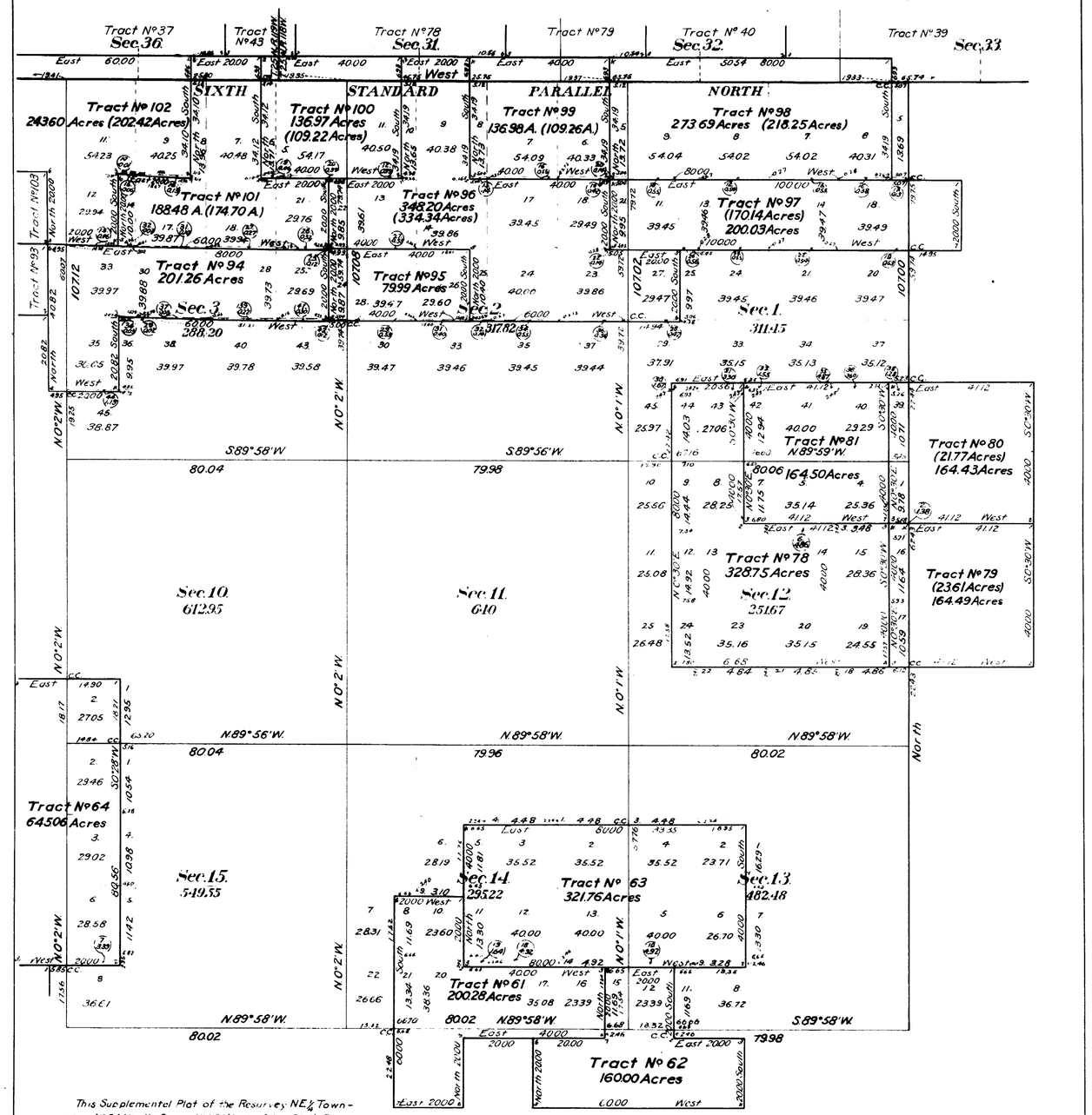

This Supplemental Plat of the Resurvey NE¼ Township No 24 North, Range No 119 West of the Sixth Principal Meridian, Wyoming, is strictly conformable to the field notes of the resurvey thereof on file in this Office, which have been examined and approved

Surveyor Generals Office,
Cheyenne, Wyoming
March 31, 1909.

Surveyor General

Resurveys
Johnson and Jaeckel D.S.
Contract No 309, March 27, 1906
Contract No 321, February 28, 1907

24-119

38

49

783

Supplemental Plat No 2 Sec's 4,5,6,7,8,9,16,17,&18.

Resurvey NW¼ Township No 24 North, Range No 119 West of the Sixth Principal Meridian Wyoming

Scale: 20 chains to 1 inch

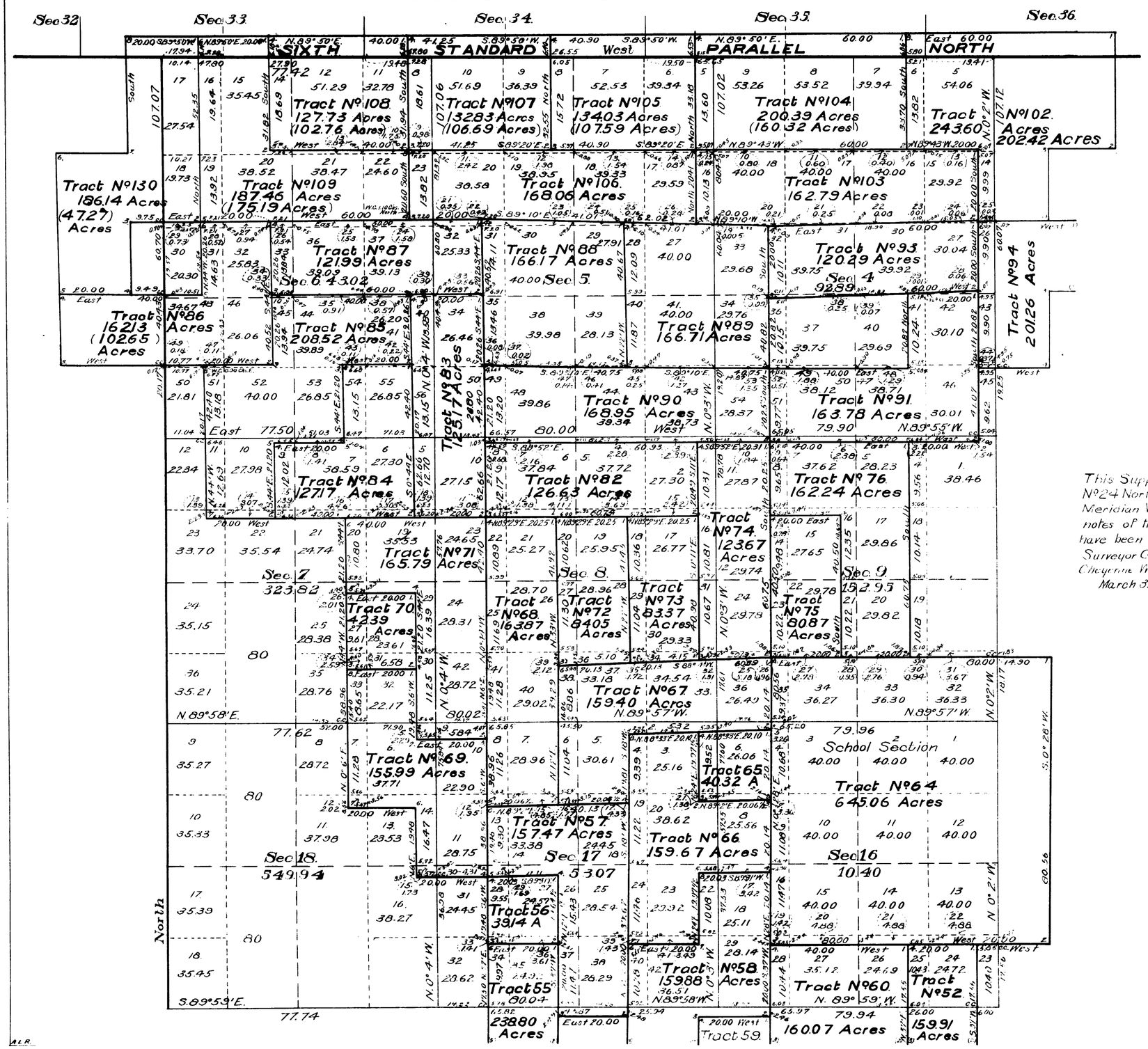

This Supplemental Plat of the Resurvey N.W. ¼ Township No 24 North, Range No 119 West of the Sixth Principal Meridian Wyoming, is strictly conformable to the field notes of the resurvey thereof on file in this Office, which have been examined and approved.

Surveyor General's Office
Cheyenne Wyoming
March 31, 1909.

Alphen. P. Hanson
Surveyor General.

Resurveys

Johnson and Jaeckel D.S.
Contract No 309, March 27, 1906.
Contract No 321, February 28, 1907.

Accepted by Hon. Commissioner in letter E. June 1 1909 Triplicate plat forwarded to Evanston Land Office, June 10, 1909.

596E

24-119

784

Supplemental Plat No. 4.

Resurvey S E 1/4 Township No. 24 North, Range No. 119 West of the Sixth Principal Meridian, Wyoming.

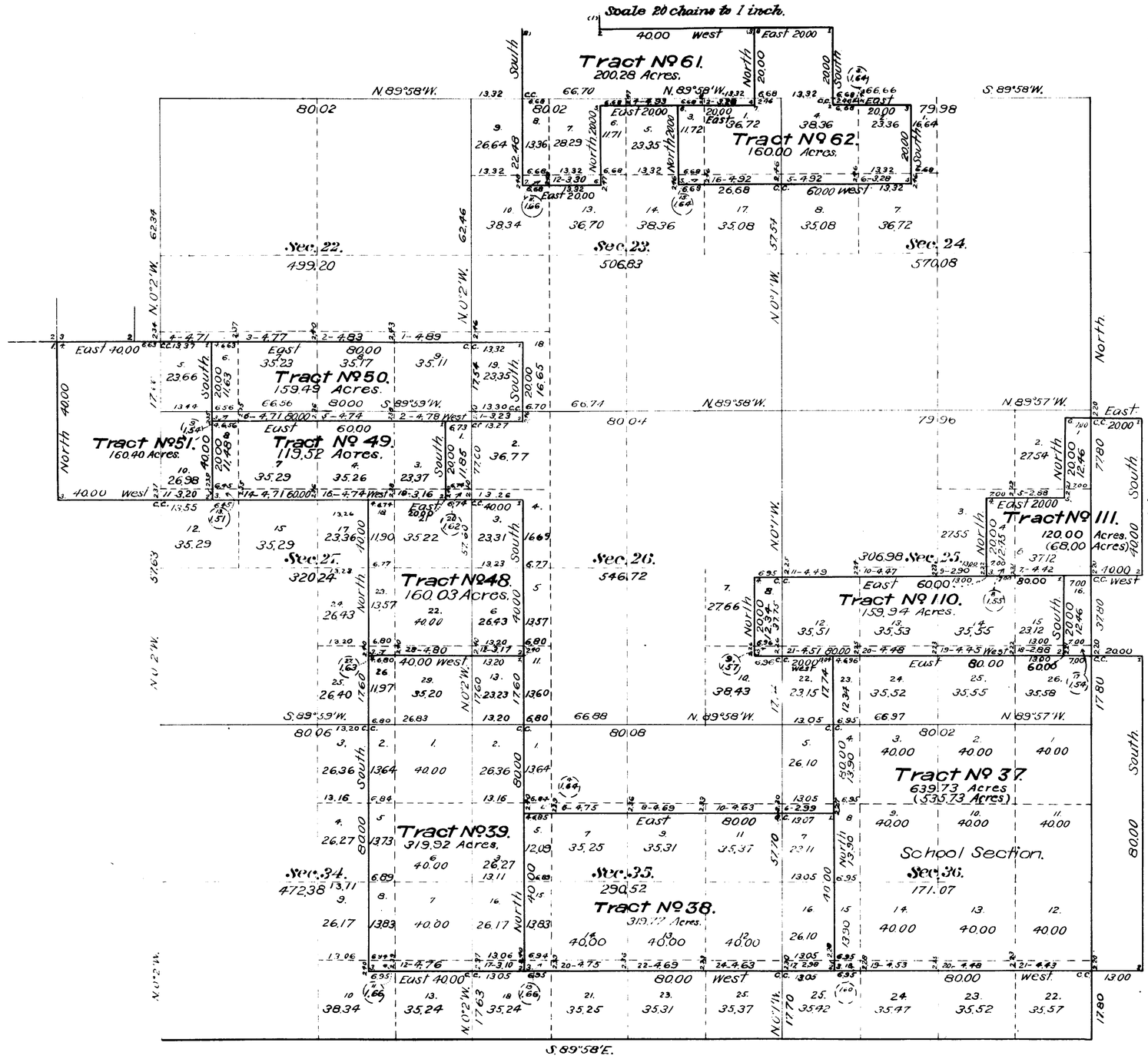

This supplemental plat of the resurvey of the S E 1/4 of Township No. 24 North, Range No. 119 West of the Sixth Principal Meridian, Wyoming is strictly conformable to the field notes of the resurvey thereof on file in this office which have been examined and approved.

Surveyor General's Office,
Cheyenne, Wyoming.
March 31, 1909.

[signature]
Surv. Genl.

Note: See letter "E" Apr. 8, 1929
1/4 sec. 35. Lot designated 22 should be 23 - area 4.69 ac.
" 23 " " 22 " 35.31 ac.

Resurveys.
Johnson and Jaeckel, D.S.
Contract No. 309, March 27, 1906.
Contract No. 321, February 28, 1907.

Accepted by It on Commissioner in letter E. June 1, 1909. Duplicate plat forwarded to Evanston Land Office, June 10, 1909.

596F

24-119

735

Index to Segregated Tracts

Resurvey Township Nº 24 North, Range Nº 119 West of the Sixth Principal Meridian, Wyoming.

Contract Nº 309, Johnson and Jaeckel March 27, 1906.
Contract Nº 321, Johnson and Jaeckel, February 28, 1907.

Resurvey		Original Survey							Resurvey		Original Survey						
Nº	Area	T.	R.	Sec.	Subdivision	Entry Kind	Entry Nº	Entryman	Nº	Area	T.	R.	Sec.	Subdivision	Entry Kind	Entry Nº	Entryman
37	639.73	24	119	36	All	S.S.		Wyoming	77	614.49	23	119	5	SW4, S2NW4, Lots 3 & 4	D		Thos Larkin
38	319.77	"	"	35	S2	S.L.		"			"	"	6	E2SE4, SE4NE4, Lot 1			
39	319.92	"	"	34	E2	S.L.		"			"	"	7	NE4NE4			
40	160.14	"	"	33	E2SW4	H	1973	George Hewett			"	"	8	N2NW4			
		23	"	4	Lot 3, SE4NW4				78	328.75	24	"	12	W2NW4, SW4, W2SE4	D	1475	Mary V. Hufford
41	360.28	24	"	32	SE4	F.D.	47	John Goggins	79	164.49	"	"	12	E2SE4	H	2086	Lavorie H. Stoffers
		"	"	33	W2SW4						"	118	7	Lots 3 & 4			
		23	"	4	Lot 4				80	164.43	"	"	7	Lots 1 & 2	D	1476	V. Hufford
		"	"	5	Lot 1, 2						"	119	12	E2NE4			
42	163.82	24	"	32	E2SW4, E2NW4	Cash	15	E.S. Birbing	81	164.50	"	"	12	W2NE4, E2NW4	H	2833	Vaughn Hufford
43	335.67	"	"	31	E2NE4, E2SE4	F.H	20	Stephen A Mills	82	126.63	"	"	8	S2NW4, SW4NE4	D	184	S.D. Martin
		"	"	32	W2NW4, W2SW4				83	125.17	"	"	6	SE4SE4	F.D.	132	Nina V. White
44	327.16	"	"	29	W2	F.D.	21	B.F. Tregea			"	"	7	E2NE4			
45	159.73	"	"	29	NE4	F.D.	44	Abraham Stoner	84	127.17	"	"	7	W2NE4, SE4NW4	F.H.	162	H.B. Reowe
46	160.24	"	"	28	NW4	F.H	47	" "	85	208.52	"	"	6	SW4SE4, SE4SW4	D	436	Thos K. Collett
47	639.80	"	"	28	SW4	F.D	40	Chas Delaney			"	"	7	N2NW4, SW4NW4			
		"	"	29	SE4				~86	162.13	"	"	6	Lots 6 & 7	F.H	201	" " "
		"	"	32	NE4						"	120	1	S2SE4			
		"	"	33	NW4				87	121.99	"	119	6	N2SE4, NE4SW4	F.D.	46	John W. Tanner
48	160.03	"	"	27	SE4	S.L.		Wyoming	88	166.17	"	"	5	SW4	D	51	Sylvanus Colleit
49	119.52	"	"	27	S2NW4, SW4NE4	S.L.		"	89	166.71	"	"	5	SE4	F.H	70	" "
50	159.49	"	"	27	N2NW4, N2NE4	F.H.	136	Wm N. Embar	90	168.95	"	"	8	N2NE4, N2NW4	F.H	11	J.W. Stoner
51	160.40	"	"	28	NE4	F.H	147	Claus F. Stoffers	91	163.78	"	"	4	SW4SE4	H	2521	Jessie Sizemore
52	159.91	"	"	21	W2E2	F.H.	919	Gustav. N. Man			"	"	9	N2NW4, NW4NE4			
53	159.89	"	"	21	SW4	F.D.	272	Frank A. Man	92		"	"	4	No tract with this number.			
54	159.98	"	"	20	SE4	Cash	13	Claus F. Stoffers	93	120.29	"	"	4	N2SW4, NW4SE4	F.H.	382	Meshoch E. Hunt
55	238.80	"	"	20	SW4, W2NW4	S.L.		Wyoming	94	201.26	"	"	3	N2SW4, NW4SE4	D	1401	Alma Porter
56	39.14	"	"	17	SW4SW4	S.L.		"			"	"	4	E2SE4			
57	157.47	"	"	17	N2SW4, SE4SW4	Cash	133	Erwin O. Behl	95	79.99	"	"	2	NW4SW4	D	1420	Claude C. Kenyon
		"	"	20	NE4NW4						"	"	3	NE4SE4			
58	159.88	"	"	17	SE4SE4	F.H	82	F.W. Dinkevine	96	348.20	"	"	2	S2NW4, SW4NE4, N2SE4, Lot 4, NE4SW4	F.D	315	Nannie R. Stoner
		"	"	20	N2NE4, SW4NE4						"	"	3	SE4NE4			
59	39.98	"	"	20	SE4NE4	F.D.	45	Claus Stoffers	‡97	200.03	"	"	1	S2NE4, S2NW4	D	1722	Harriet M. Nichols
60	160.07	"	"	21	NW4	F.H	740	Frank A. Man	† 98	273.69	"	"	2 Sec. 4, 1	Lots 2, 3, 4	H	1731	S.F Zimmerman
¶61	200.28	"	"	14	SW4SW4	H	2585	Don Vigil			"	"	2	Lot 1			
		"	"	23	SW4NW4, N2NW4, NW4NE4				99	136.98	"	"	2	Lots 2 & 3	F.H.	592	C.F Stoner
62	160.00	"	"	23	NE4NE4, S2NE4	H	81	Alice Ryan	100	136.97	"	"	3	Lots 1 & 2	F.H.	1285	John W. Stoner
		"	"	24	SW4NW4				101	188.48	"	"	3	S2NW4, SW4NE4, Lot 3	F.H	216	V.S Roxstrom
63	321.76	"	"	13	W2SW4	S.L		Wyoming	102	243.60	"	"	3	Lot 4	Cash	66	H.J. Sampson
		"	"	14	SE4, E2SW4						"	"	4	SE4NE4, Lots 1 & 2			
64	645.06	"	"	16	All	S.S.		"	103	162.79	"	"	4	SW4NE4, S2NW4	D	68	" " "
65	40.32	"	"	17	SE4NE4	H.	2455	F.W. Stoffers			"	"	5	SE4NE4			
66	159.67	"	"	17	SW4NE4, W2SE4, NE4SE4	F.H.	19	Frederick Boyed	104	200.39	"	"	4	Lots 3 & 4	Cash	227	Florence E. Lee
67	159.40	"	"	17	N2NE4, E2NW4	H.	50	Victor Forgen			"	"	5	Lot 1			
68	163.87	"	"	8	W2SW4	Pre-emp.	34	Seldin D. Martin	105	134.03	"	"	5	Lots 2 & 3	Cash	92	Chas. M. White
		"	"	17	W2NW4				106	168.06	"	"	5	S2NW4, SW4NE4	F.H	81	O.E. Snyder
69	155.99	"	"	18	W2NE4, SE4NE4, NE4SE4	S.L.		Wyoming			"	"	6	SE4NE4			
70	42.39	"	"	7	SW4SE4	S.L.		"	107	132.83	"	"	5	Lot 4	F.D.	133	Evelyn M. White
71	165.79	"	"	7	N2SE4, SE4SE4	F.H.	161	John W. Bourne			"	"	6	Lot 1			
		"	"	18	NE4NE4				108	127.73	"	"	6	Lots 2 & 3	C.H	96	Davis C. Hickman
72	84.05	"	"	8	E2SW4	F.H.	593	Peter W. Olson	109	187.46	"	"	6	SE4NW4, SW4NE4, Lots 4 & 5	Cash	20	O. S. Snyder
73	83.37	"	"	8	W2SE4	F.D	182	Victor Forgen	110	159.94	"	"	25	S2SW4, SW4SE4	H	2586	Edward F. Hart
†74	123.67	"	"	8	E2SE4, SE4NE4	F.D.	217	A.W. Stoner			"	"	26	SE4SE4			
†75	80.87	"	"	9	W2SW4	F.D	217	" " "	111	120.00	"	"	25	SE4NE4, N2SE4	D	1474	" " "
76	162.24	"	"	9	S2NW4, E2SW4	H	2802	John A. Zumbrumen	130	186.14	"	120	1	NW4SE4, S2NE4, Lot 1	F.H.	642	Alma Porter
									131	639.90	"	"	36	All	SS		Wyoming

† F.D 217, A.W. Stoner, has been surveyed as Tracts 74 & 75. Should have been surveyed as one Tract.

¶ H.E 2585, Don Vigil, includes only SW4SW4, Sec. 14, N2NW4 and SW4NW4, Sec. 23. Tract Nº 61 should have been so surveyed.

~ F.H Nº 201, Thos. K. Collett, includes Lots 6 & 7, Sec 6, T. 24 N.R. 119 W. and E2SE4, Sec 1, T. 24 N.R. 120 W. Tract Nº 86 should have been so surveyed.

‡ D.E. Nº 1722, Harriet M. Nichols, included Lots 4 & 5, Sec. 6, T. 24 N.R. 118 W and S2N2 & Lot 1, Sec 1, T. 24 N.R. 119 W. Tract Nº 97 should have been so surveyed.

The above index to tracts which have been segregated by the original public survey in the resurvey of T. 24 N.R. 119 W., under Contracts Nº 309 and 321, has been prepared in strict conformity to the field notes of the accepted survey thereof on file in this office, which have been examined and approved.

Surveyor General's Office,
Cheyenne, Wyoming,
March 31, 1909.

William Stoffers
Surveyor General

Accepted by Hon. Commissioner in letter E. June 1, 1909. Lie plat to be prepared & Examiner Land Office June 10, 1909.

596G

24-119

786

Supplemental Plat No 3 Secs. 19, 20, 21, 28, 29, 30, 31, 32 & 33.

Resurvey SW¼ Township No 24 North, Range No 119 West of the Sixth Principal Meridian, Wyoming.

Scale: 20 chains to 1 inch.

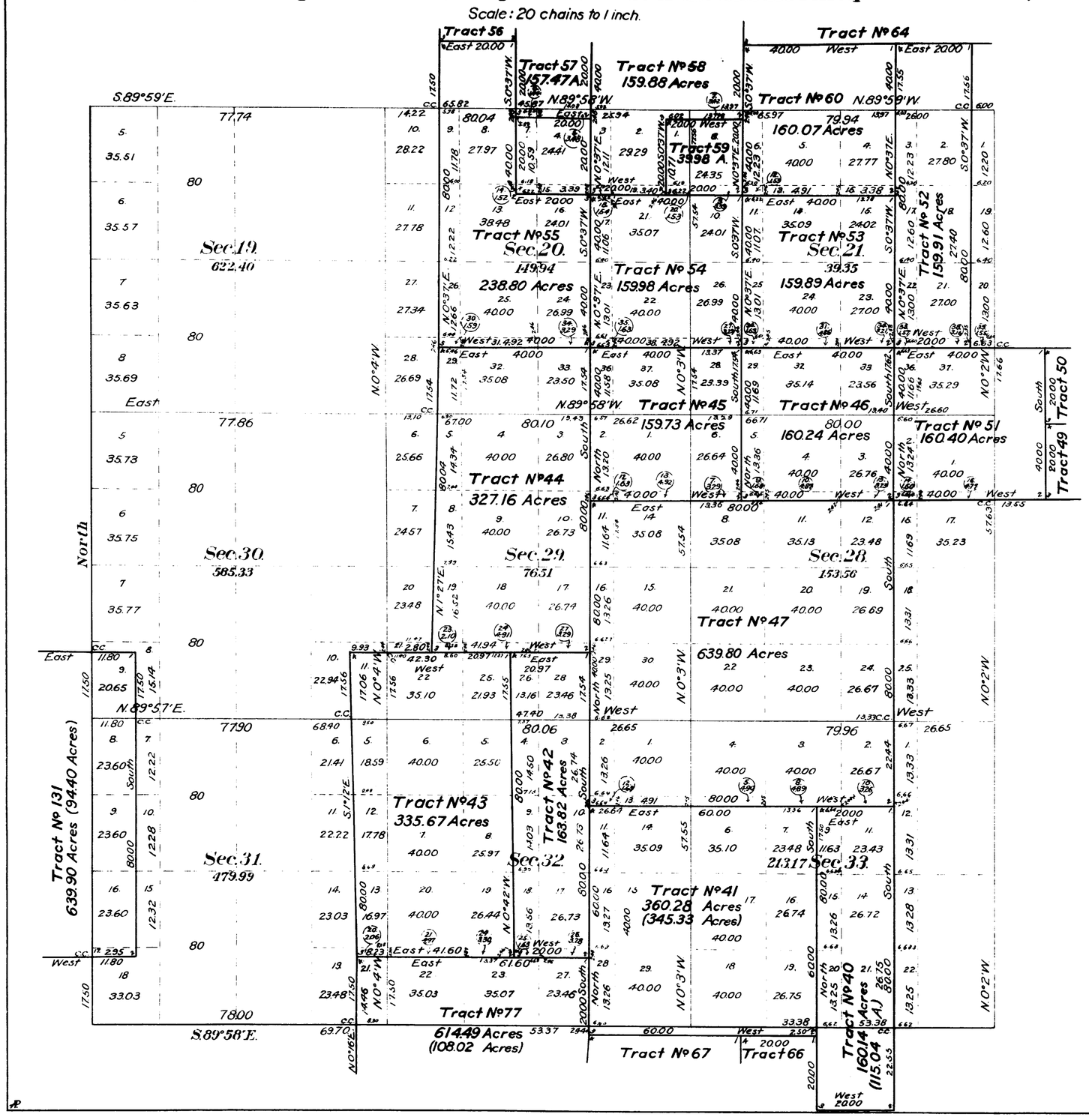

This Supplemental Plat of the Resurvey SW¼ Township No 24 North, Range 119 West of the Sixth Principal Meridian, Wyoming, is strictly conformable to the field notes of the resurvey thereof on file in this office, which have been examined and approved.
Surveyor General's Office
Cheyenne, Wyoming,
March 31, 1909.

Alpheus Hanson
Surveyor General

Resurveys
Johnson & Jaeckel D.S.
Contract No 309, March 27, 1906
Contract No 321, February 28, 1907

Accepted by Hon. Commissioner in letter E. June 1, 1909. Tri-Weekly plat forwarded to Evanston Land Office, June 10, 1909.

596 H

24-119

778

TOWNSHIP No. 24 NORTH RANGE No. 118 WEST of the 6th Principal MERIDIAN.

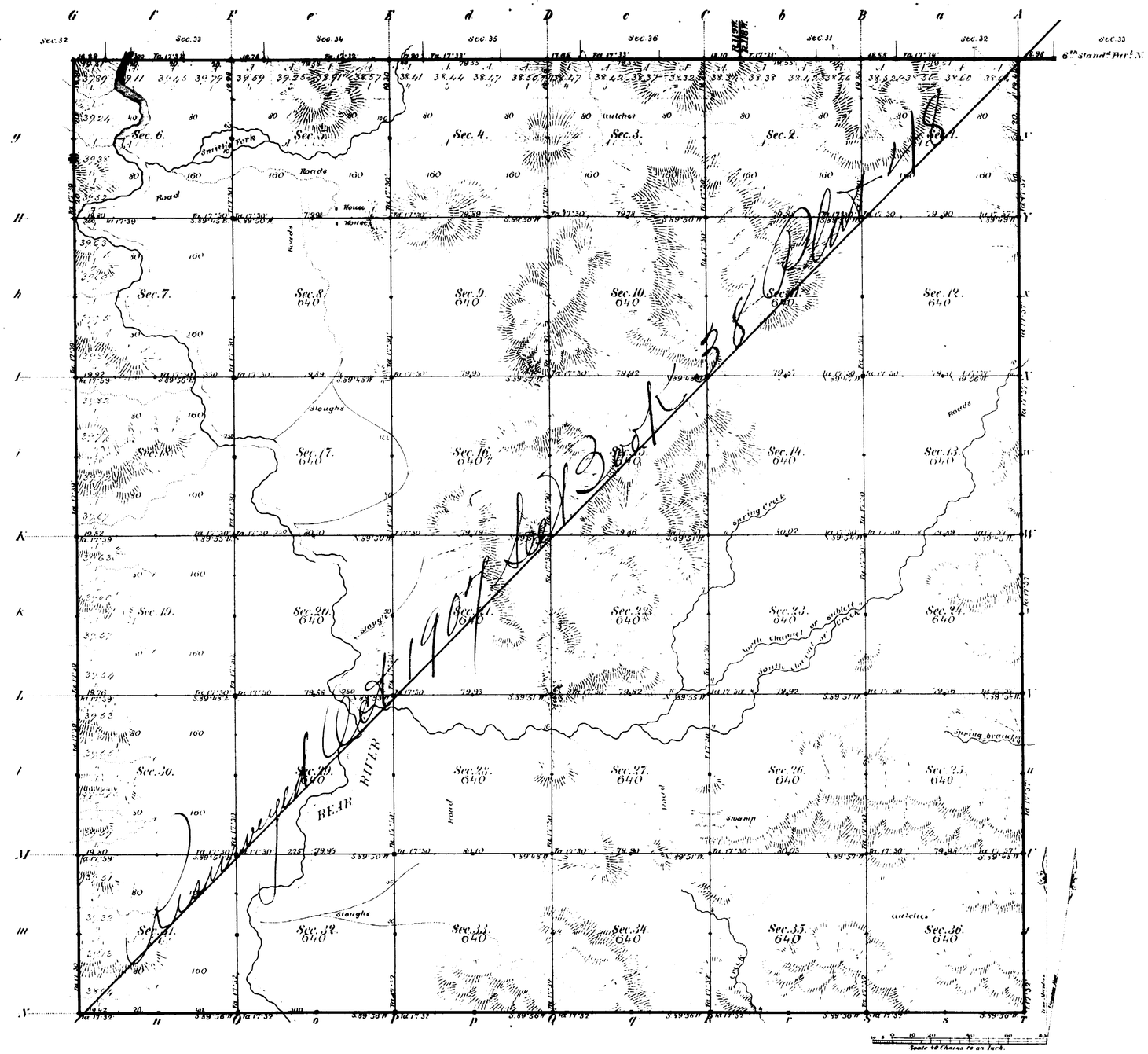

Total number of Acres

Surveys Designated	By Whom Surveyed	Date of Contract	Amount of Surveys Mls. Chs. Lks.	When Surveyed	Magnetic Decl'n
E. & W. Township lines	James E. Woods	September 20, 1880	11 . 78 . 24	March 1881	17 58 East
Subdivisions	" " "	" " "	59 . 71 . 16	"	17 50 East
Connections	" " "	" " "	1 . 8 . 28	"	
S. Township line	" " "	August 31, 1880	5 . 79 . 42	September 1880	
6th Stand'd Par'l N.	" " "	September 20, 1880	5 . 77 . 31	March 1881	

The above Map of Township No. 24 North of Range No. 119 West of the 6th Principal Meridian, Wyoming Territory, is strictly conformable to the field notes of the survey thereof on file in this Office which have been examined and approved.

Surveyor General's Office, Edw. C. David Dir. Gen'l

Cheyenne, Wyo. June 23rd 1881.

A. Gast & Co. St. Louis Mo.

596

38

48-6

781

(4-675 a)

Supplemental Plat

Resurvey Township No. 24 North, Range No. 119 West of the Sixth Principal Meridian, Wyoming

G f F e E d D c C b B a A

g Sec. 6 Sec. 5 Sec. 4 Sec. 3 Sec. 2 Sec. 1 x

H Y

h Sec. 7 Sec. 8 Sec. 9 Sec. 10 Sec. 11 Sec. 12 w

I

i Sec. 18 Sec. 17 Sec. 16 Sec. 15 Sec. 14 Sec. 13

K

k Sec. 19 Sec. 20 Sec. 21 Sec. 22 Sec. 23 Sec. 24 v

L V

l Sec. 30 Sec. 29 Sec. 28 Sec. 26 Sec. 25 u

M T

m Sec. 31 Sec. 32 Sec. 33 Sec. 34 Sec. 35 Sec. 36 t

N

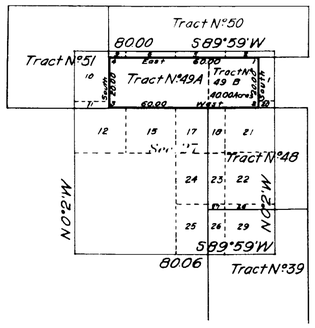

This supplemental plat of Tract No. 49, Resurvey T. 24 N., R. 119 W., plat approved March 31, 1909, has been prepared in accordance with instructions contained in letter "E", dated January 16, 1915, for the purpose of securing a legal designation and area for that part of Tract No. 49 which embraces the SW¼NE¼ Sec. 27 by original survey, and is hereby approved

Surveyor General's Office,
Cheyenne, Wyoming,
January 25, 1915.

Charles L. Decker
Surveyor General.

Areas in Acres

Public Land	
Indian Reservation	
Indian Allotments	
Mineral Claims	
Water Surface	
Total Area	

0 10 20 40 80
Scale 40 Chains to an inch

Mean Magnetic Declination

n O o P p Q q R r S s T

Surveys Designated	By Whom Surveyed	Contract No.	Contract Date	Amount of Surveys Mls.	chs.	lks.	When Surveyed Begun	Completed

The above map of Township No. Range No. of the Meridian is strictly conformable to the field notes of the survey thereof on file in this office, which have been examined and approved

U. S. Surveyor General's Office.)
)

Surveyor General.

576C

24-119

2923

38

RESURVEY

TOWNSHIP EXTERIORS

Scale: 1 inch to 160 chains



This Plat
of the Retracement of the
West State Line through Townships 22, 23, 24 and 25 North, Range 120 West, and South Boundaries of Township 26 North, Ranges 119 and 120 West, and the Resurvey of the
Fifth Standard Parallel North through Ranges 116, 117, 118, 119 and 120 West
[illegible]
The East Boundaries of Townships 21, 22, 23 and 24 North, Range 119 West, Townships 21, 22, 23 and 24 North, Range 120 West, Township 25 North, Ranges 118, 119 and 120 West.
The North Boundaries of Township 21 North, Ranges 119 and 120 West, Township 22 North, Ranges 119 and 120 West, Township 23 North, Ranges 119 and 120 West, Township 25 North, Range 118 West, of the Sixth Principal Meridian [illegible]
[illegible]
Contract No. 309
[illegible] March 27, 1906
[illegible]
[illegible] Office
[illegible] Wyoming
March 31, 1909

Alphaus P. Hansen
(Dep. Surv. Gen.)

Table of Mileage

Surveys Designated	Amount Mls	Chs	Lks	When Surveyed
Standard Lines	48	59	57	June 24 - July 23, 1907
Township Lines	100	77	19	July 3 - October 14, 1907
Connecting Lines	12	71	14	" " "
State Line Retraced	28	60	60	Sept 14 - October 7, 1907
Township Lines Retraced	1	56	92	October 7-22, 1907

Accepted by Hon. Commissioner in letter to
June 1 1909

33

11

Indexed

789

EXTERIOR LINES

3 miles to an inch *Magnetic variation East.*

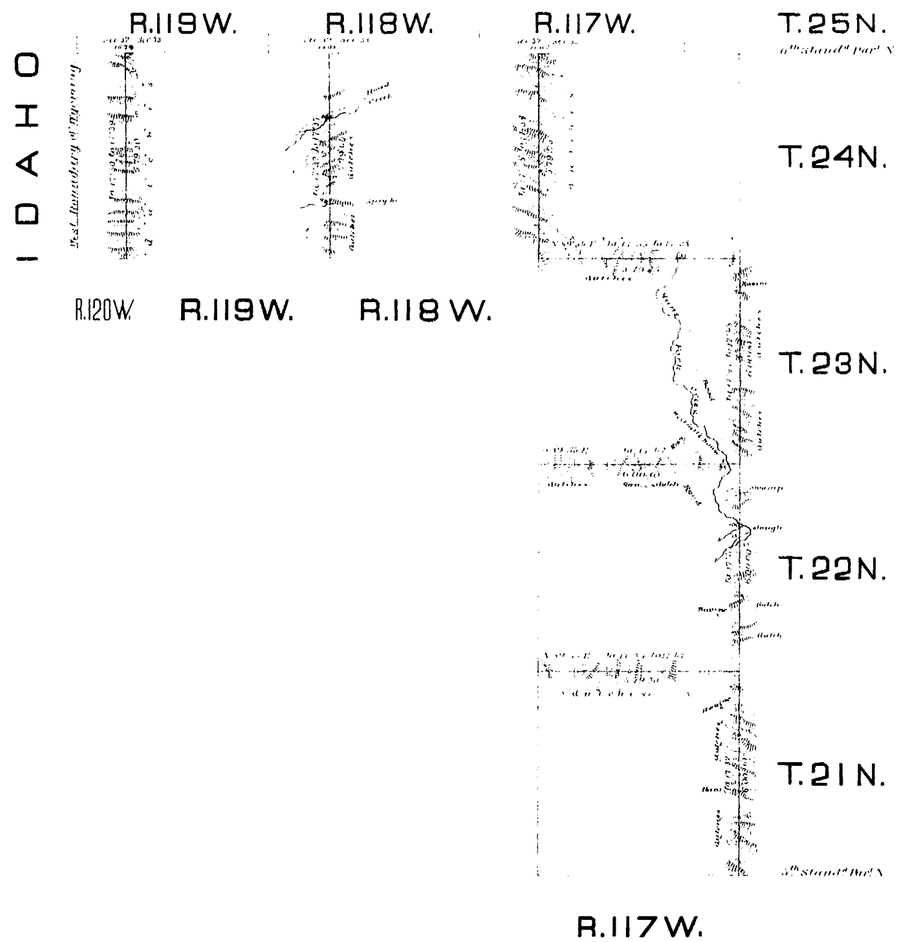

Surveys Designated	By whom surveyed	Date of Contract	Amount of Surveys mls. chs. lks.	When Surveyed
Exterior lines	James E. Woods	Septemb. 20, 1880	53 . 77 . 72	March 1881
Connections	" " "	" " "	56 . 92	" "

I hereby certify that the above diagram of the exterior lines of Townships 21, 22, 23 & 24 N., Range 117 W., and T.P. 24 N., Ranges 118, 119 & 120 West of the 6th Principal Meridian, Wyoming Territory is strictly conformable to the field notes of the survey thereof on file in this Office, which have been examined and approved.

Surveyor General's Office,
Cheyenne, Wyo. June 23rd 1881.

Edw. C. David
Surveyor General