Accession 711

(4-675a)

Resurvey Township Nº 24 North, Range Nº 120 West of the Sixth Principal Meridian, Wyoming

See Suppl. Plat Nº1, N. Part
See Suppl. Plat Nº2, S. Part



Tract 109

Meanders of

Posts	Courses	Chs. Lks.	Posts	Courses	Chs. Lks.	Posts	Courses	Chs. Lks.

INDEX TO SEGREGATED TRACTS

ORIGINAL SURVEY

Tract Nº	T.	R.	Sec.	Subdivision	Entry Kind	Entry Nº	Entryman
37	24	120	24	S½ SW¼	S.L.		Wyoming
38	"	"	23	S½ SE¼	S.L.		"
39	"	"	13	S½ NW¼	H.E.	2627	Peter W. Olson
40	"	"	1	SW¼ SW¼	S.L.		Wyoming
41	"	"	"	SE¼ NW¼, N½ SW¼	S.L.		"
	"	"	2	NE¼ SE¼			
42	"	"	"	SE¼ SE¼, SW¼ SE¼, NW¼ SE¼, NE¼ SW¼ & S½ NE¼	S.L.		"
43	"	"	"	Lot 1	S.L.		"
44	"	"	1	Lots 2, 3 & 4 & SW¼ NW¼	S.L.		"
86	"	"	1	S½ SE¼	E.H.*	201	Thomas K. Collett
	"	119	6	Lots 6 & 7			
131	"	120	36	All	S.S.		Wyoming
130	"	"	1	NW¼ SE¼, S½ NE¼ & Lot 1	H.E.	642	Alma Porter

SEGREGATED TRACTS

Number	Area Total	Area In Township
37	80.00 Acres	80.00 Acres
38	80.00 "	80.00 "
39	80.00 "	80.00 "
40	40.52	40.52 "
41	161.57	161.57 "
42	242.19	242.19 "
43	64.39	52.54 "
44	233.49	197.31 "
86	162.13	59.48 "
131	639.90	545.50 "
130	186.14	126.61 "
	Total	1665.72 "

* F.H. Nº 201 Thos K. Collett includes Lots 6 & 7 Sec 6 T24N, R.119 W and E½ SE¼ Sec 1, T24N, R120 W. Tract Nº 86 should have been so surveyed.

Latitude 42°01'N
Longitude 111°00'W
Mag. Decl. 17°57'E

Segregated Tracts 1665.72 Public Land 11558.38 Total Number of Acres 13224.10

Surveys Designated	By Whom Surveyed	Date of Contract	Amount of Surveys M	Chs	Lks	When Surveyed
N. E. & S. Township lines	Johnson & Jameson	309 March 27, 1906	12	68	62	July 23 - Sep. 23, 1907
Subdivisions			35	25	32	July 29 - Oct 5, 1907
Connections			6	05	12	
Segregated Tracts		321 Feb. 26, 1907	23	31	97	Aug 7 - 9, 1907
Retracement W. Bdy.		309 March 27, 1906	6	27	00	Oct. 1907
West Boundary		G.L.O. May 29, 1873	6	27	00	June 1874

Resurvey of

The above Map of Township Nº 24 North of Range Nº 120 West of the Sixth Principal Meridian, Wyoming is strictly conformable to the field notes of the survey thereof on file in this office, which have been examined and approved.

Surveyor General's Office,
Cheyenne, Wyoming, March 31, 1909.

Stephens. D. Ferrison [signature]
Sur. Gen.

THE NORRIS PETERS CO. LITHO. WASHINGTON D.C.

Accepted by Hon. Commissioner in letter E, June 1, 1909. Triplicate plat forwarded to Evanston Land office, June 10, 1909.

24-120

56 A

713

Supplemental Plat No. 2.

Resurvey S½ Township No. 24 North Range No. 120 West of the Sixth Principal Meridian, Wyoming.

Scale 20 chains to 1 inch

Secs. 21, 22, 23, 24, 25, 26, 27, 28, 33, 34, 35, 36.

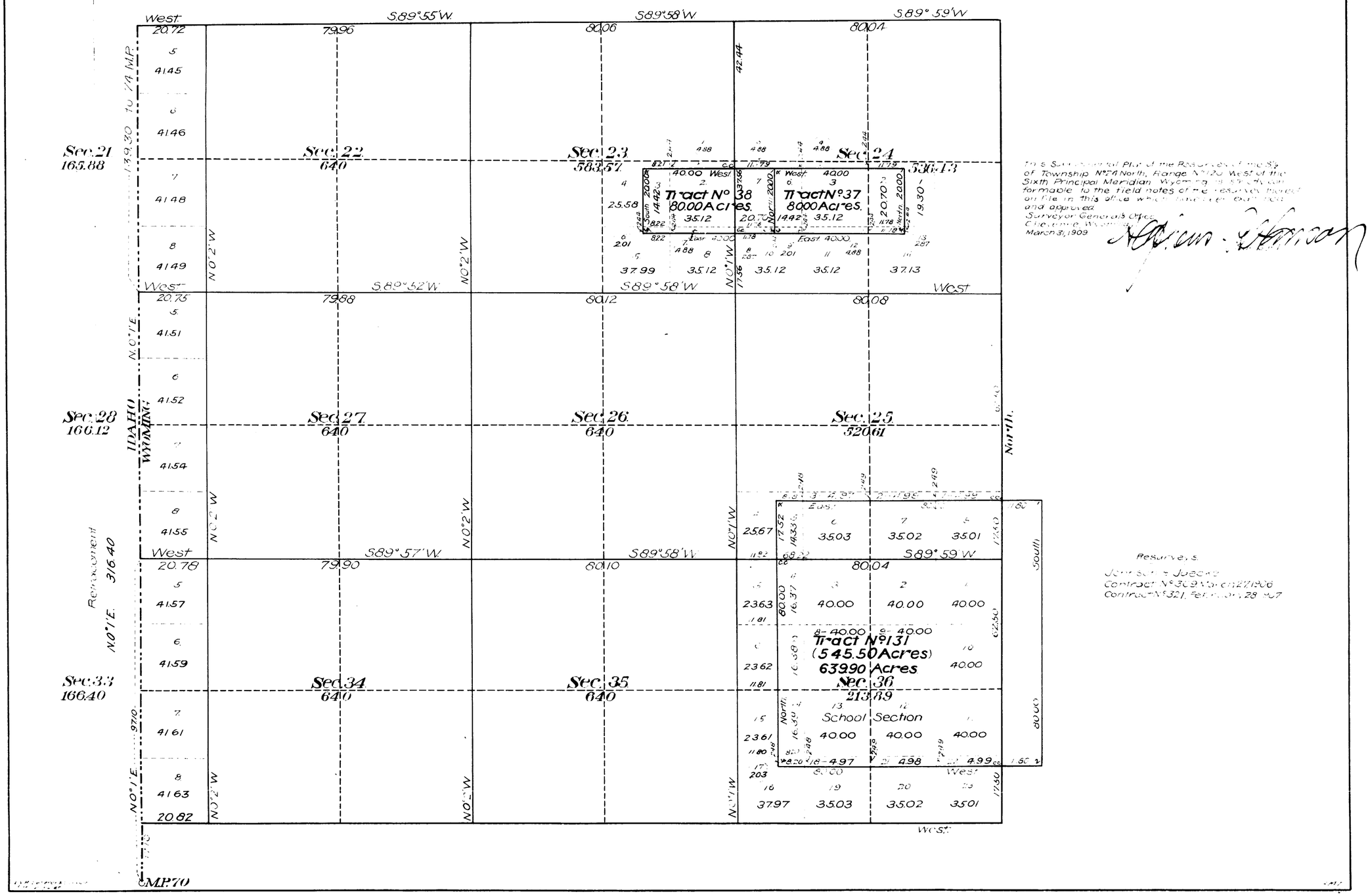

This Supplemental Plat of the Resurvey of the S½ of Township No. 24 North, Range No. 120 West of the Sixth Principal Meridian, Wyoming is strictly conformable to the field notes of the resurvey thereof on file in this office which have been examined and approved.
Surveyor General's Office
Cheyenne, Wyoming
March 31, 1909

Resurveys.
Johnson & Jaeck
Contract No. 309 March 27, 1906
Contract No. 321, February 28, 1907

Accepted by Hon. Commissioner in letter of June 1, 1909. Duplicate plat forwarded to Evanston Land Office, June 11, 1909.

56 C

24-120

714

Supplemental Plat Nº 1

Resurvey N½ Township Nº 24 North, Range Nº 120 West of the Sixth Principal Meridian, Wyoming.

Scale: 20 chains to 1 inch.

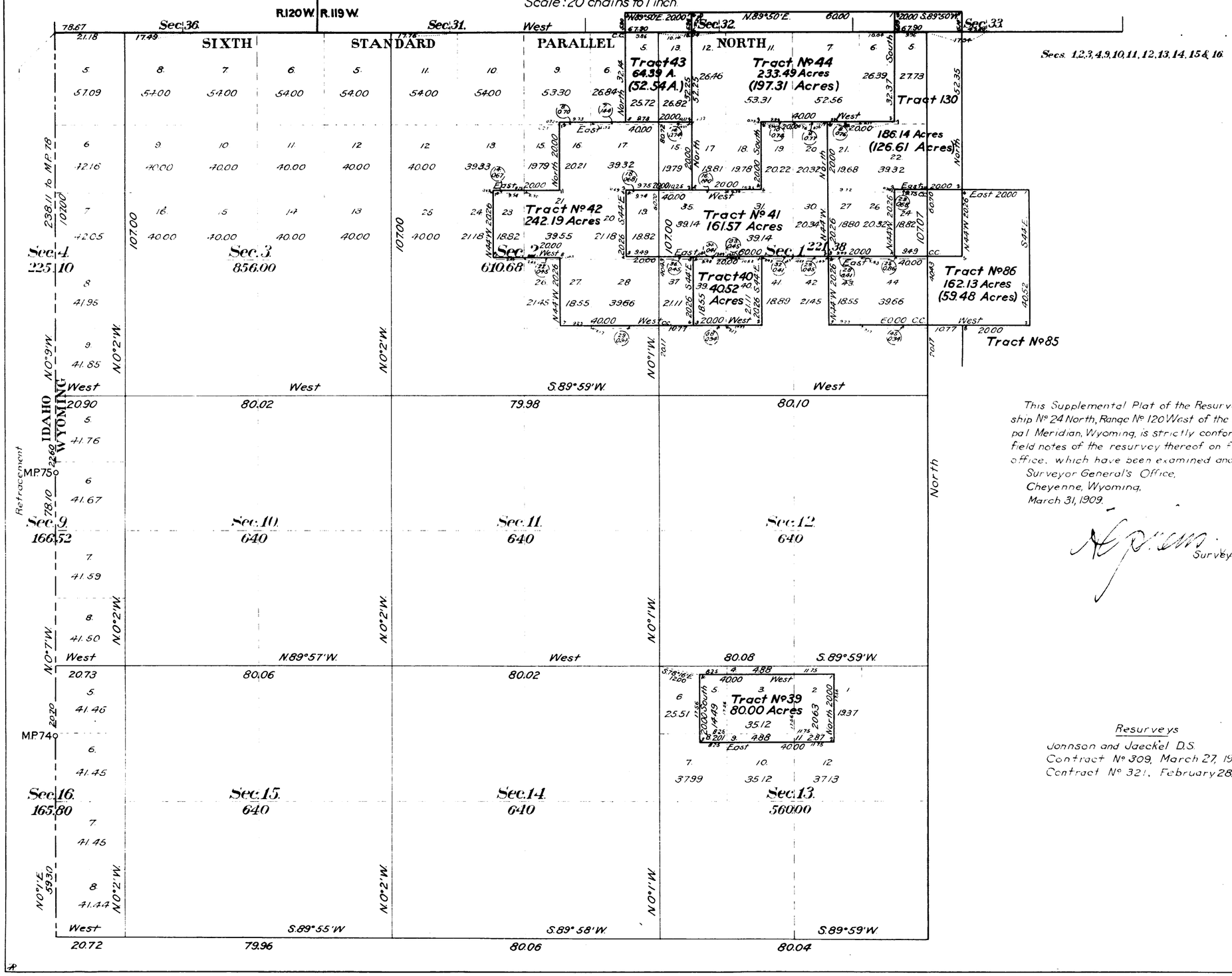

This Supplemental Plat of the Resurvey N½ Township Nº 24 North, Range Nº 120 West of the Sixth Principal Meridian, Wyoming, is strictly conformable to the field notes of the resurvey thereof on file in this office, which have been examined and approved

Surveyor General's Office,
Cheyenne, Wyoming,
March 31, 1909.

Surveyor General

Resurveys
Jonnson and Jaeckel D.S.
Contract Nº 309, March 27, 1906
Contract Nº 321, February 28, 1907

Accepted by Hon Commissioner in letter E June 1, 1909 Duplicate plat forwarded to Evanston Land Office, June 10, 1909.

5680

24-120

38

715

(4-675a)

Supplemental Plat
Resurvey Township No 24 North, Range No 120 West of the Sixth Principal Meridian, Wyoming
Tract 45 Surveyed and Segregated

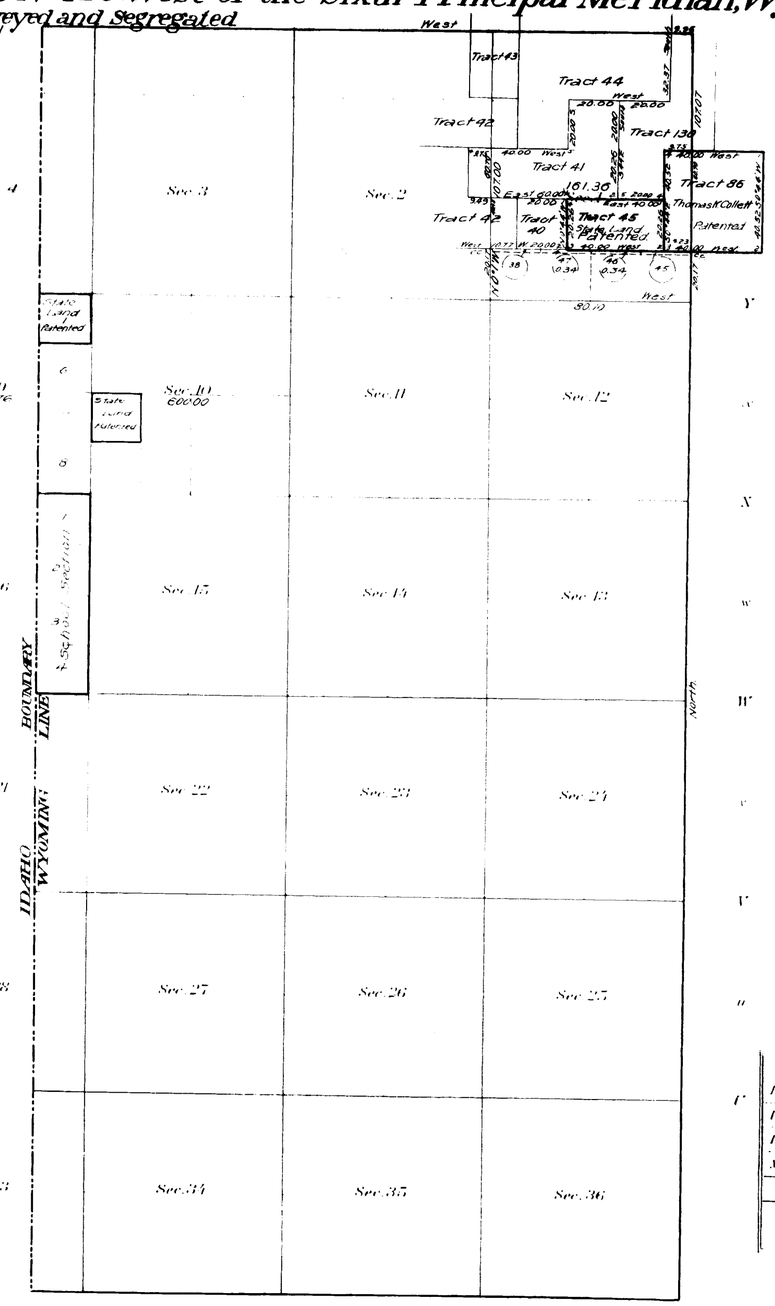

INDEX TO SEGREGATED TRACTS

The Survey Tract No	T	R	Sec.	Original Survey Subdivision	Entry Kind	No	Gross in Land Office	Entryman
45	24	120	1	SE¼SW¼SW¼SE¼	SL	51	Patented	Wyoming
86	"	"	1	E½SE¼	FH	201	Patented	Thomas K Collett
	"	119	6	Lots 6 & 7				

Patented Entries Not Segregated

Section	Original Survey Subdivision	Kind	Entryman
9	NE¼NE¼	SL	Wyoming
10	NW¼SW¼		
16	All	SS	Wyoming

Areas in Acres

Public Land	
Indian Reservation	
Indian Allotments	
Mineral Claims	
Total Area	

Scale 40 Chains to an inch

Mean Magnetic Declination

Surveys Designated	By Whom Surveyed	Group No.	Group Date	Amount of Surveys Mls.	chs.	lks.	When Surveyed Begun	When Surveyed Completed
Segregated Tract	Jaeckel & Voigt	4	May 3, 1911	1	40	52	July 16, 1912	July 16, 1912

The above Supplemental map of Resurvey Township No. 24 North, Range No. 120 West of the Sixth Principal Meridian, Wyoming, is strictly conformable to the field notes of the resurvey thereof on file in this office, which have been examined and approved.

U. S. Surveyor General's Office.
Cheyenne, Wyoming, January 21, 1914.

Charles L. Decker
Surveyor General

568 E

Accepted by the Hon. Commissioner in letter E March 5, 1914

24-120

(4-675 a)

Supplemental Plat

Resurvey Township No. 24 North, Range No. 120 West of the Sixth Principal Meridian, Wyoming

G f F e E d D c

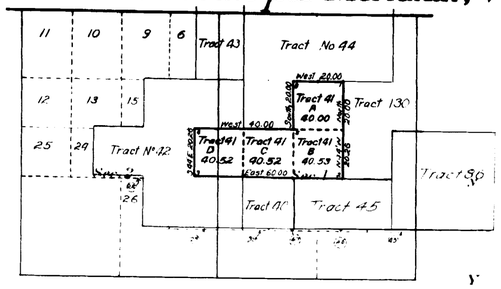

Y

g Sec. 6 Sec. 5 Sec. 4 Sec. 3

H

h Sec. 7 Sec. 8 Sec. 9 Sec. 10 Sec. 11 Sec. 12

I

i Sec. 18 Sec. 17 Sec. 16 Sec. 15 Sec. 14 Sec. 13

K

k Sec. 19 Sec. 20 Sec. 21 Sec. 22 Sec. 23 Sec. 24

L

l Sec. 30 Sec. 29 Sec. 28 Sec. 27 Sec. 26 Sec. 25

M

m Sec. 31 Sec. 32 Sec. 33 Sec. 34 Sec. 35 Sec. 36

N

Office of the U.S. Surveyor General
Cheyenne, Wyoming
May 12, 1914.

This Supplemental Plat of the Subdivision of Tract No. 41, Resurvey T24N., R120W., plat approved March 31, 1909, into its legal subdivisions or aliquot parts, is made to secure a legal designation and area of S.A.H application No. 02645 for the SE¼NW¼ Sec 1, and S.A.H application No. 02646 for NW¼SW¼ Sec 1, and NE¼SE¼ Sec 2 by original survey. It has been prepared in accordance with instructions contained in letter "E" from the Commissioner of the General Land Office dated April 29, 1914 and is hereby approved.

Charles L. Archer
Surveyor General

Areas in Acres	
Public Land	
Indian Reservation	
Indian Allotments	
Mineral Claims	
Water Surface	
Total Area	

Scale 40 Chains to an inch

Mean Magnetic Declination

n O o P p Q q R r S s T

Surveys Designated	By Whom Surveyed	Contract No.	Contract Date	Amount of Surveys Mls.	chs.	lks.	When Surveyed Begun	Completed

The above map of Township No. Range No. of the Meridian is strictly conformable to the field notes of the survey thereof on file in this office, which have been examined and approved

U. S. Surveyor General's Office.

Surveyor General.

24-120

710

TOWNSHIP No. 24 NORTH RANGE No. 120 WEST of the 6th Principal MERIDIAN.

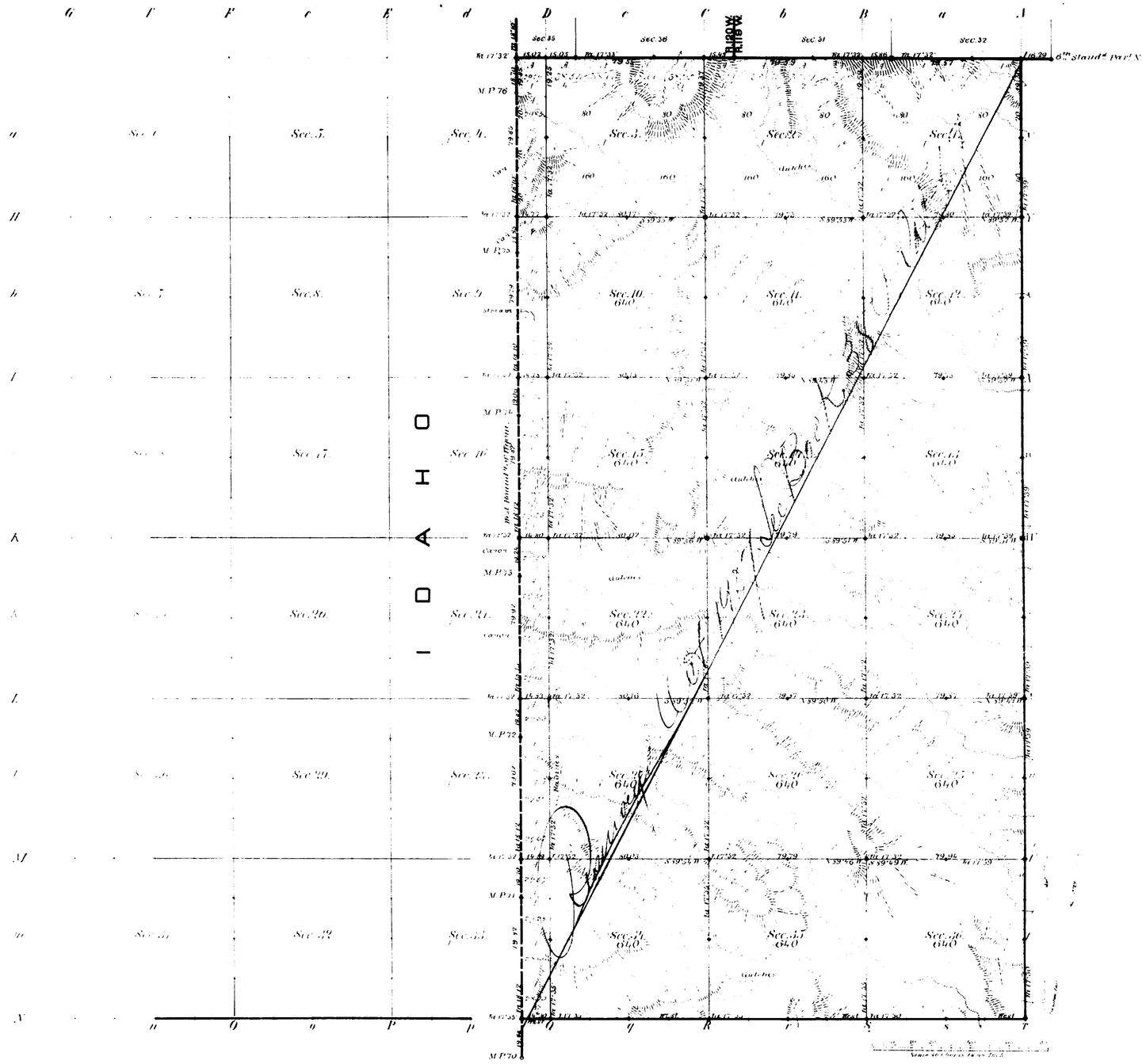

Total number of Acres

	James E. Woods	August 31, 1880	3 . 1 . 36	November 1880	17 36 East
		September 20, 1880	33 . 71 . 01	March 1881	17 52 East
			1 . 62 . 53		
			3 . 15 . 02		
	[illegible] Richards	May 29, 1875	5 . 78 . 82	June 16, 1874	
	James E. Woods	September 20, 1880	5 . 79 . 20	March 1881	

The above Map of Township No. 24 North of Range No. 120 West of the 6th Principal Meridian, Wyoming Territory, is strictly conformable to the field note of the survey thereof on file in this Office which have been examined and approved.

Surveyor General's Office, Edw. C. David, Jr. Sen.

Cheyenne, Wyo. June 23rd 1881.

11

789

EXTERIOR LINES

Scales to an inch

Magnetic Variation East

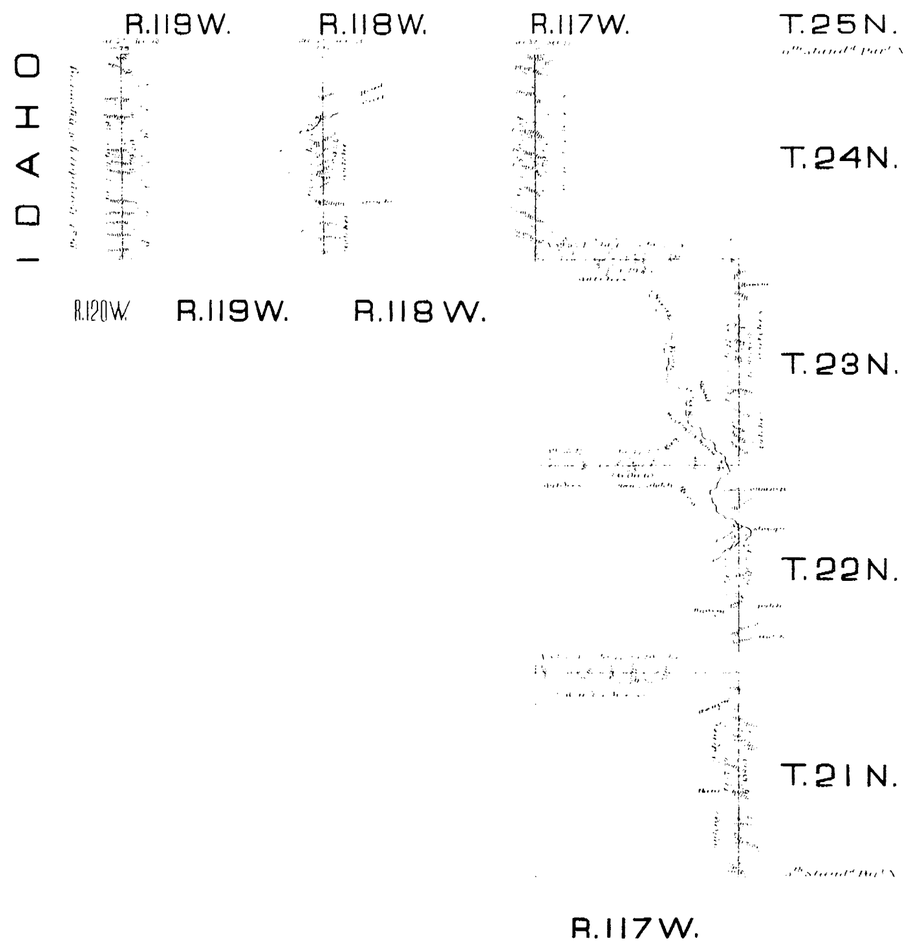

Surveys Designated	By whom Surveyed	Date of Contract	Amount of Surveys	When Surveyed
Exterior lines	James E. Woods	September 20, 1880	53 . 77 . 72	March 1881
Connections	" " "	" " "	36 . 92	" "

I hereby certify that the above diagram of the exterior lines of Townships 21, 22, 23 & 24 N., Range 117 W., and T.P. 24 N., Ranges 118, 119 & 120 West of the 6th Principal Meridian, Wyoming Territory is strictly conformable to the field notes of the survey thereof on file in this Office, which have been examined and approved.

Surveyor General's Office,
Cheyenne, Wyoming 23rd 1881

Edw. C. David
Surveyor General

599

RESURVEY

TOWNSHIP EXTERIORS

Scale: 1 inch to 160 chains



This Plat
of the Retracement of the
West, North, East and South Boundaries of Township 20 North, Ranges 119 and 120 West, and South Boundaries of Township 21 North, Ranges 119 and 120 West, and the Reserves of the
Fifth Standard Parallel North through Ranges 116, 117, 118, 119 and 120 West
and the Reserves of Township 21 North through Ranges 116, 117, 118, 119 and 120 West
is based on the Retracement of the
The East Boundaries of Townships 21, 22, 23 and 24 North, Range 119 West, Townships 21, 22, 23 and 24 North, Range 120 West, Township 25 North, Ranges 118, 119 and 120 West,
The North Boundaries of Township 21 North, Ranges 119 and 120 West, Township 22 North, Ranges 119 and 120 West, Township 23 North, Ranges 119 and 120 West, Township 25 North, Range 118 West, of the Sixth Principal Meridian, Wyoming, which are recorded in order to the field notes of the respective retracement.

By
[illegible]
[illegible]
Contract No. 309
[illegible] March 27, 1908
[illegible]
[illegible]
[illegible]
[illegible]
March 31, 1909

Stephen Johnson
[illegible]

Table of Mileage

Surveys Designated	Amount Mls.	Chs.	Lks.	When Surveyed
Standard Lines	48	59	57	June 24 - July 23, 1907
Township Lines	100	77	19	July 3 - October 14, 1907
Connecting Lines	12	71	14	" " "
State Line Retraced	28	60	60	Sept 14 - October 7, 1907
Township Lines Retraced	1	56	32	October 7-22, 1907

Accepted by State Commissioner in office, June 1, 1909

33