35

8

4436

Township No. 25 North, Range No. 112 West of the 6th Principal Meridian.

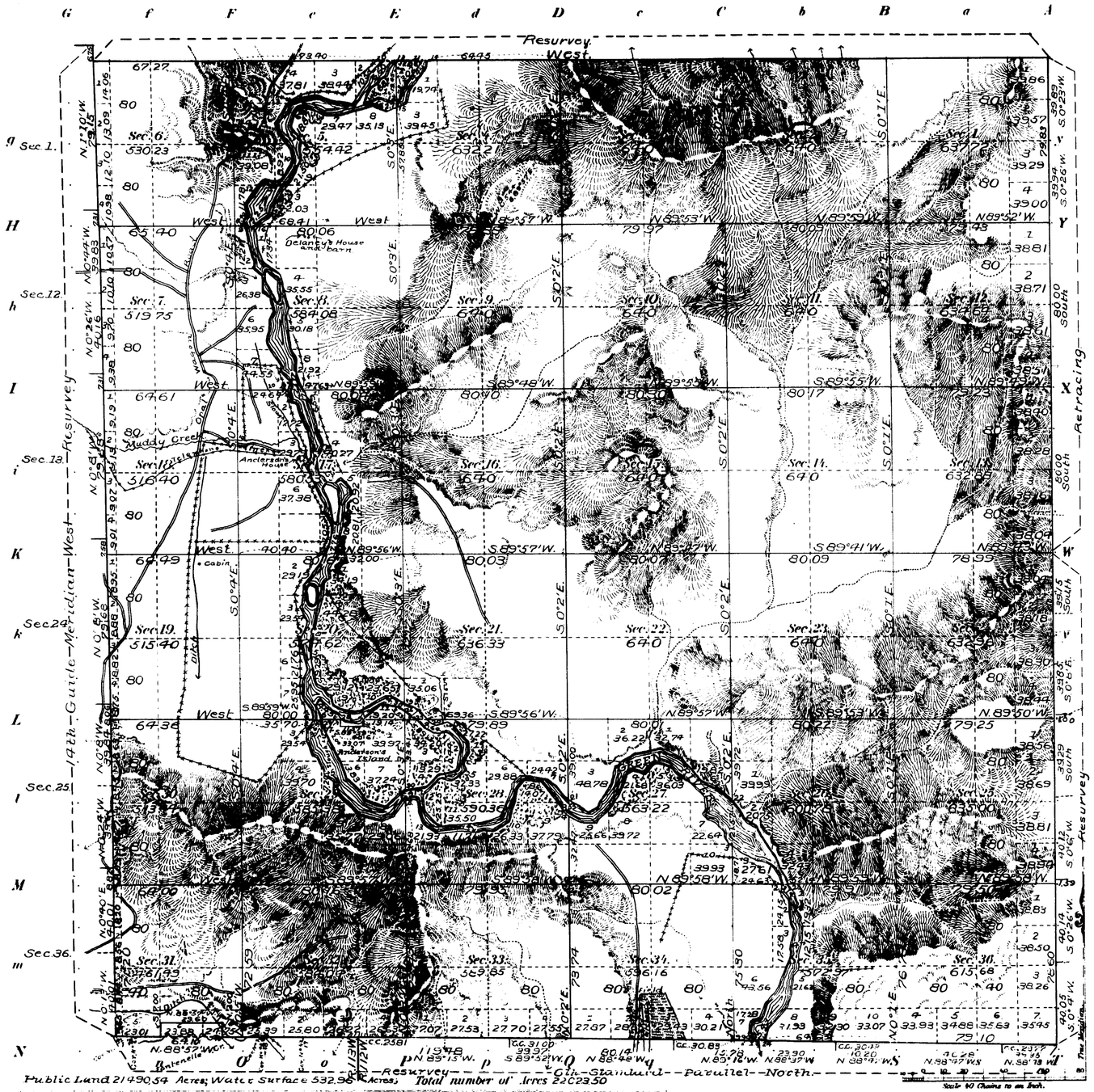

Public Land 21490.54 Acres; Water Surface 532.96 Acres; Total number of Acres 22023.50

Surveys Designated	Resurveyed By Whom Surveyed	Date of Contract No.	Resurveyed Amount of Surveys M.	Ch.	Lk.	Resurveyed When Surveyed
Resurvey Township lines	Edward F. Stahle	283 October 5, 1900	20	40	29	April 19-12, 1901.
Resurvey Subdivisions	" " "	" " "	58	52	16	" 4-13, "
Resurvey Connections	"	"		39	8	" " "
Resurvey Meanders	"	"	27	25	60	" 10-12 "
Ret E. Bdry	" " "	" " "	2	79	83	" 1.

Meanders of

Posts	Courses	Ch. Lk.	Posts	Courses	Ch. Lk.	Posts	Courses	Ch. Lk.
Latitude			42°12' N.					
Longitude			110° 5' W.					
Mean Mag. Decl.			17°52' E.					

The above Map of Township No. 25 North of Range No. 112 West of the 6th Principal Meridian Wyoming is strictly conformable to the field notes of the survey thereof on file in this Office which have been examined and approved.

Surveyor General's Office.
Cheyenne, Wyoming, December 4th, 1901.

Alpheus P. Hanson
Sur. Gen.

2574 H

I.B.M. Computer.
F.A.O. Topog. and Lettering.
Corrections M

THE NORRIS PETERS CO. LITHO. WASHINGTON, D.C. 1811

Triplicate filed SEP 10 1902
Survey accepted by the Hon. Commissioner in his letter E dated April 10. 1902.

25-112

35

-8-a

(4-675a)

4437

Supplemental Plat

Resurvey Township No. 25 North, Range No. 112 West of the Sixth Principal Meridian, Wyoming.

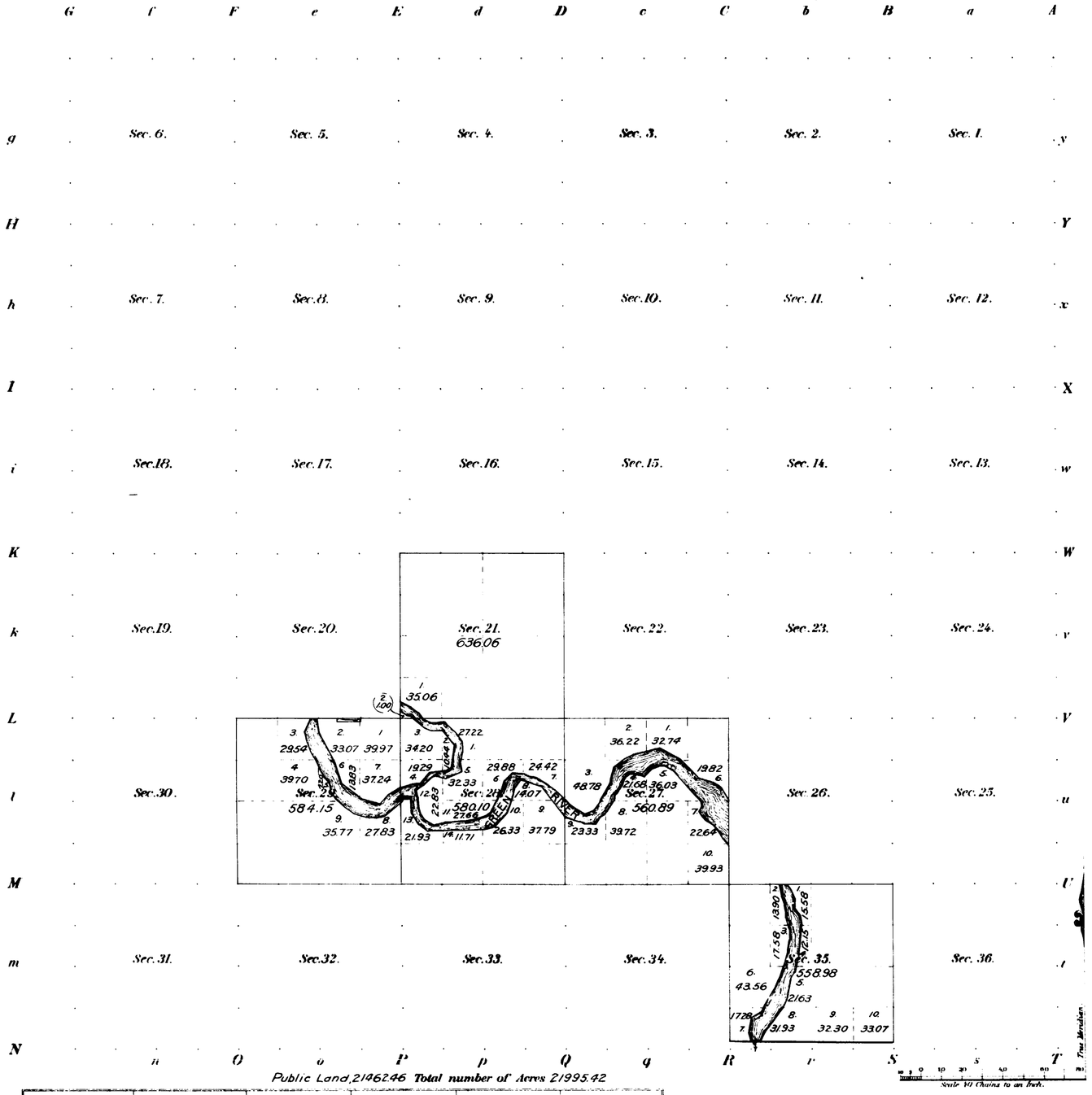

Public Land, 21462.46 Total number of Acres 21995.42

Surveys Designated	By Whom Surveyed	Date of Contract	Amount of Surveys M. Chs. Lks.	When Surveyed	
Township lines Subdivisions					

Meanders of

Posts	Courses	Chs. Lks.	Posts	Courses	Chs. Lks.	Posts	Courses	Chs. Lks.

Office U.S. Surveyor General,
Cheyenne, Wyoming, June 10, 1908.

I hereby certify that this supplemental plat exhibits the correct legal and fractional subdivision of Secs. 21, 27, 28, 29 and 35, T. 25, N. R. 112 W., and that it is made in strict conformity with the field notes of the resurvey thereof as the same appear of record in this office.

Stephen P. Hannan
Surveyor General

The above Map of Township No. of Range No. Meridian, is strictly conformable to the field notes of the survey thereof on file in this Office, which have been examined and approved.

Surveyor Generals Office.

Sur. Gen.

2574-B

25-112

Orig

4435

Township No. 25 North, Range No. 112 West of the 6th Principal Meridian

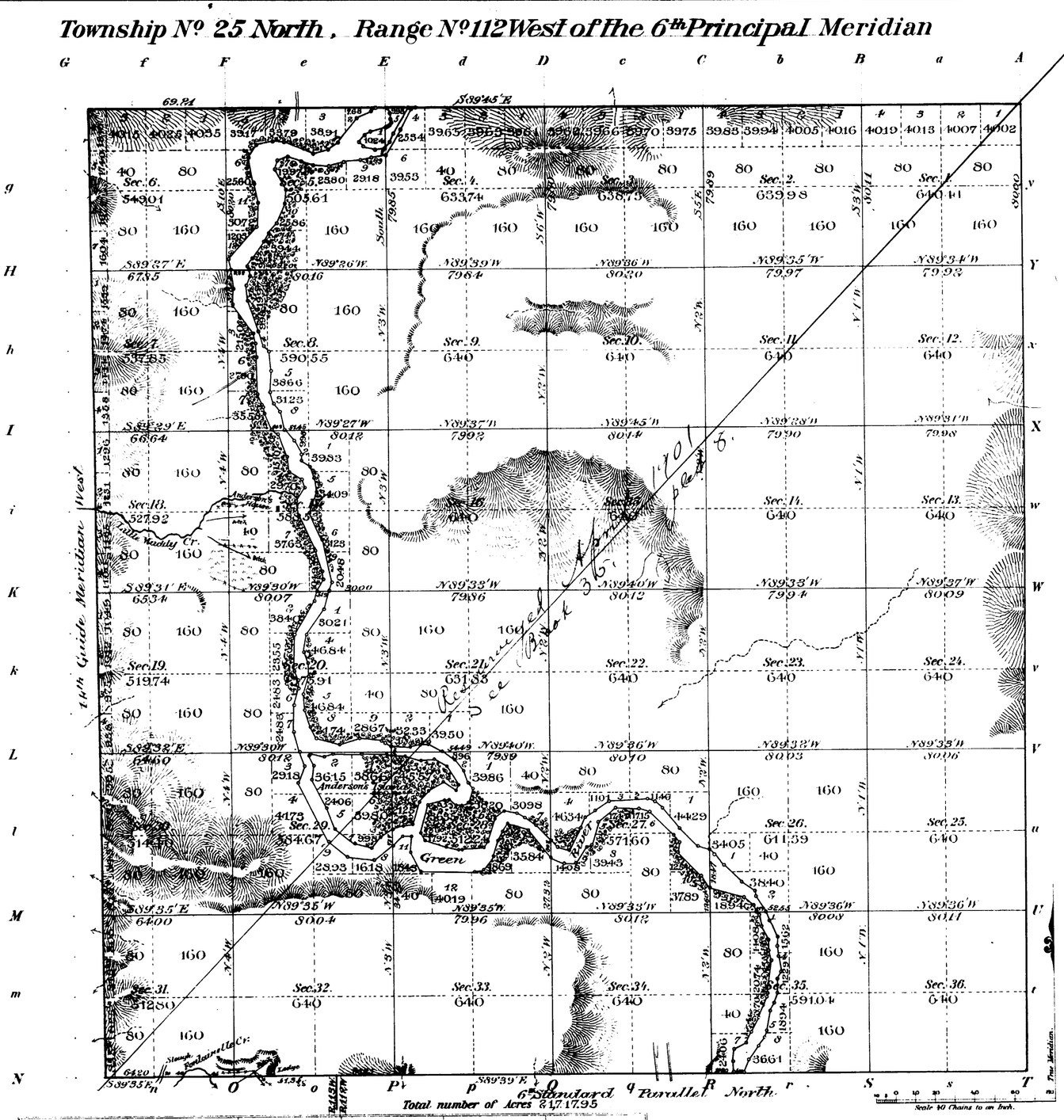

Total number of Acres 21,717.95

Surveys Designated	By Whom Surveyed	Date of Contract	Amount of Surveys M.	Ch.	Lk.	When Surveyed	Magnetic Declination
Township lines							
Subdivisions	Shannon & Coleman	July 22d 1891	59	08	02	Oct 13 17 1891	16°55' East
Meanders	" "	" " "	23	66	61	Oct 17 "	" "

Meanders of

Posts	Courses	Ch. Lk.	Posts	Courses	Ch. Lk.	Posts	Courses	Ch. Lk.

This survey suspended
See letter "C" #364 dated
May 7, 1894.
Survey paid for see letter
"M" #203, dated Oct. 22, 1892
Survey not accepted.

Subdivision lines at minimum rates		54 mls	41 chs	22 lks
" " intermediate "		4 "	47 "	80 "
Meander " " minimum "		9 "	64 "	91 "
" " intermediate "		14 "	1	70 "

The above Map of Township No. 25 North of Range No. 112 West of the 6th Principal Meridian, Wyoming, is strictly conformable to the field notes of the survey thereof on file in this Office, which have been examined and approved.

Surveyor General's Office.
Cheyenne Wyo. June 30 1892

Wm. A. Richards
Sur. Gen.

2574

Ea. C
25-11

Acc. 6840

ORIGINAL

TOWNSHIP 25 NORTH, RANGE 112 WEST OF THE SIXTH PRINCIPAL MERIDIAN, WYOMING.

DEPENDENT RESURVEY

PARTIAL SUBDIVISION OF SECTION

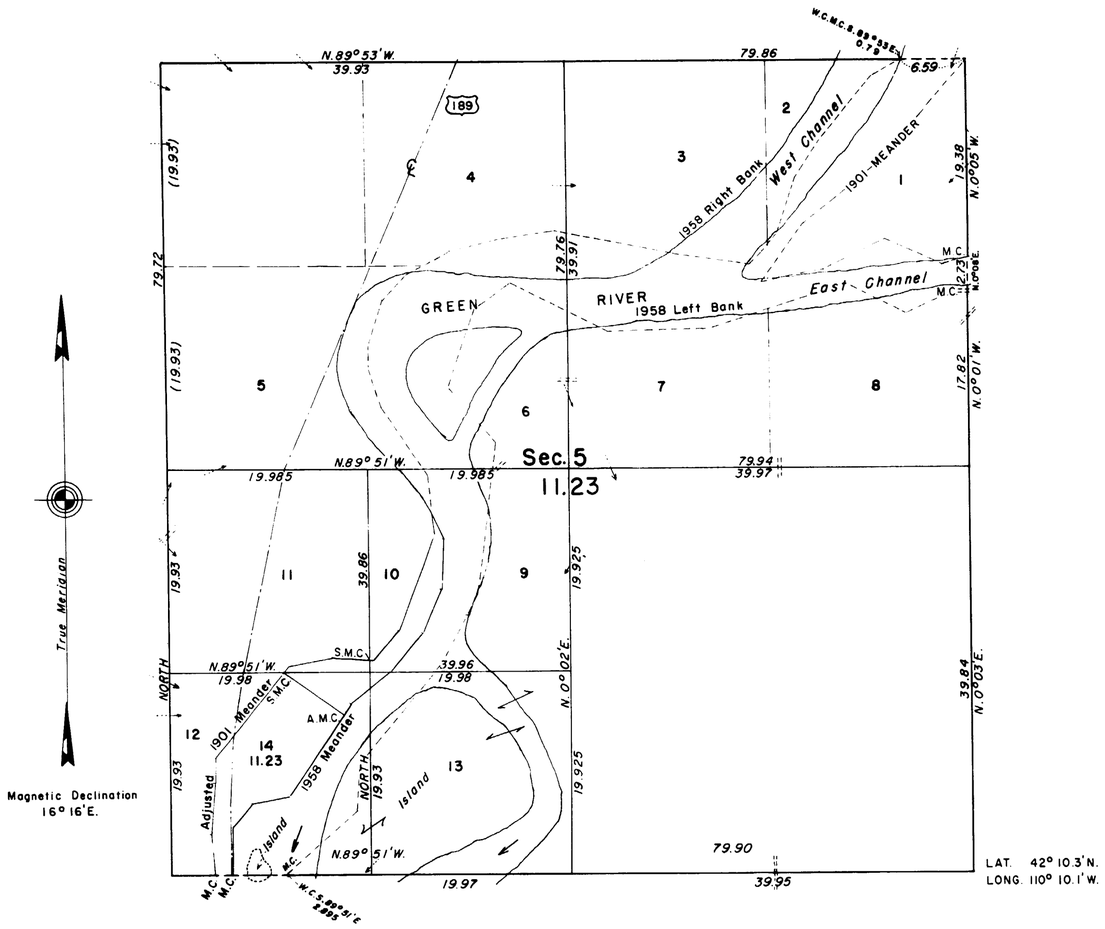

SEE ENLARGED DIAGRAM of SW 1/4

Area resurveyed: 554.42 acres
Area surveyed: 11.23 acres

ENLARGED DIAGRAM OF SW 1/4

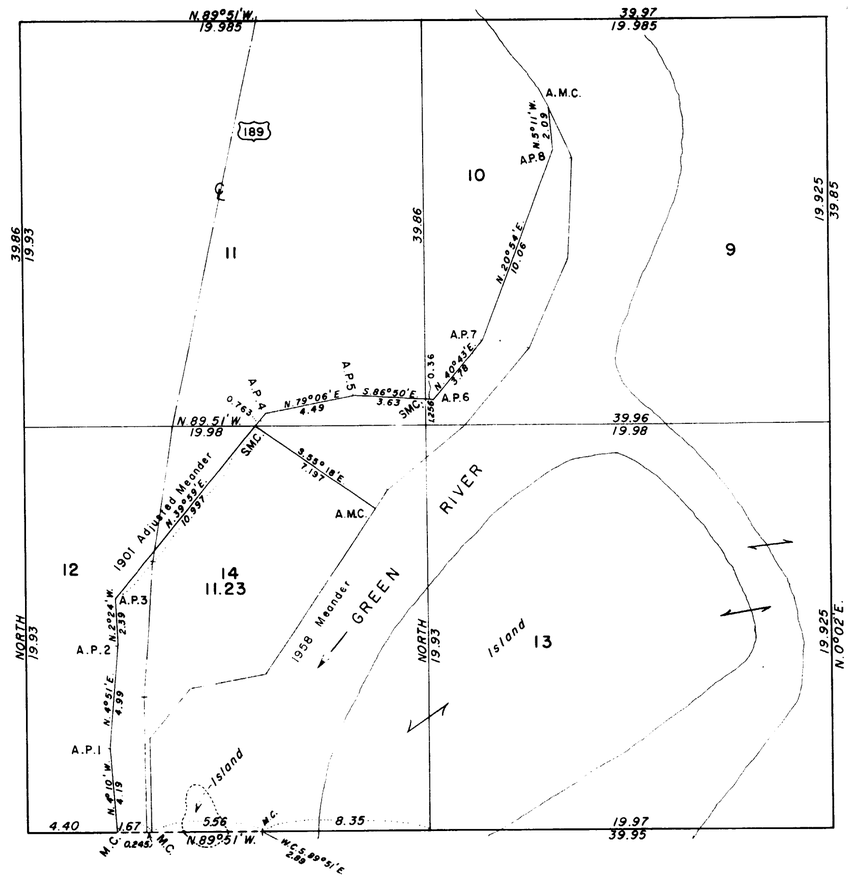

SEE ENLARGED DIAGRAM of SW 1/4

This plat represents a survey of a partial subdivision of section 5 and the accretion to original lot 12; a resurvey of the boundaries of section 5 of T. 25 N., R. 112 W. of the 6th Principal Meridian, Wyoming, designed to restore the corners in their original locations according to the best available evidence. The lottings and areas are as shown upon the plat approved December 4, 1901, excepting as shown hereon.

The meanders of the Green River were independently resurveyed by Edward F. Stable in 1901.

History of previous surveys is set forth in the field note record.

Topography within the sections is shown upon the Bridger National Forest Map.

As shown hereon, survey and resurvey were executed by Richard D. Snider May 13 to 24, 1958, under Special Instructions dated August 12, 1957 for Group 254, Wyoming.

UNITED STATES DEPARTMENT OF THE INTERIOR
BUREAU OF LAND MANAGEMENT
Washington, D. C. November 12, 1959

This plat is strictly conformable to the approved field notes, and the survey, having been correctly executed in accordance with the requirements of law and the regulations of this Bureau, is hereby accepted.

For the Director

L Donald Clements

Cadastral Engineering Staff Officer

2574-C

To L.O. 5/24/60

25-112

35 Indexed

1899

7

TOWNSHIP EXTERIORS

Scale: 1 inch = 160 chains.

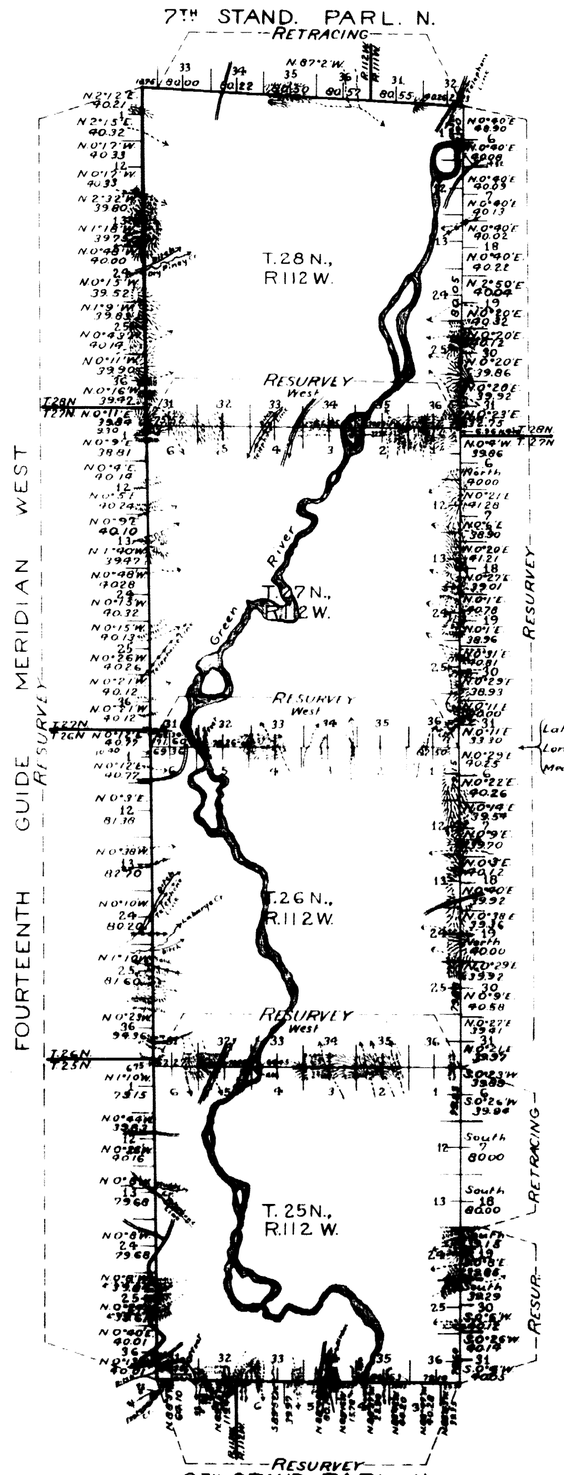

Table of Mileage

Surveys Designated	Amount Mls	Chs	Lks	When Surveyed
Standard Lines Resur	30	2	38	April 2 16, 1901
" " Retr	5	65	33	" 15, "
Township Lines Resur	78	54	42	Nov 7, 1900 Apr 19, "
" " Retr	2	29	83	April 1, "
Connections		68	93	Nov 7, 1900 Apr 16, "

Latitude 42°12'N
Longitude 110° 5'W
Mean Mag Decl 17°52'E

This Plat
of the
Resurvey of
The 14th Guide Meridian West through Tps 25, 26, 27 and 28N;
The Sixth Standard Parallel North through R 112 W.;
A part of the East boundary, and the North boundary
of T 25 N., R 112 W.;
The East boundary of T. 26 N., R 112 W.;
The South, East and North boundaries of T 27 N., R 112 W.;
and the East boundary of T. 28 N., R. 112 W.;
the Retracing of
The Seventh Standard Parallel North through Rgs. 111 and 112 W.;
and a part of the East boundary of T 25 N., R. 112 W. of the
6th Principal Meridian,
Wyoming,
is strictly conformable to the field notes of the survey
thereof by
Edward F Stahle, U.S.D.S.,
under his
Contract No 283,
dated October 5, 1900,
which have been examined, approved and filed in this office
U.S. Surv. Gen'l's Office,
Cheyenne, Wyoming,
December 9, 1901

Alpheus B. Harrison
U.S. Surv. Gen'l.

FMA

2868

Survey accepted by the Genl. Commissioner in his letter E dated April 10. 1902.

858

14TH GUIDE MERIDIAN WEST.

From the 6th Stand. Par.l North, to Township 26 N. inclusive, between Ranges 112 and 113 West of the 6th Pr.l Meridian.

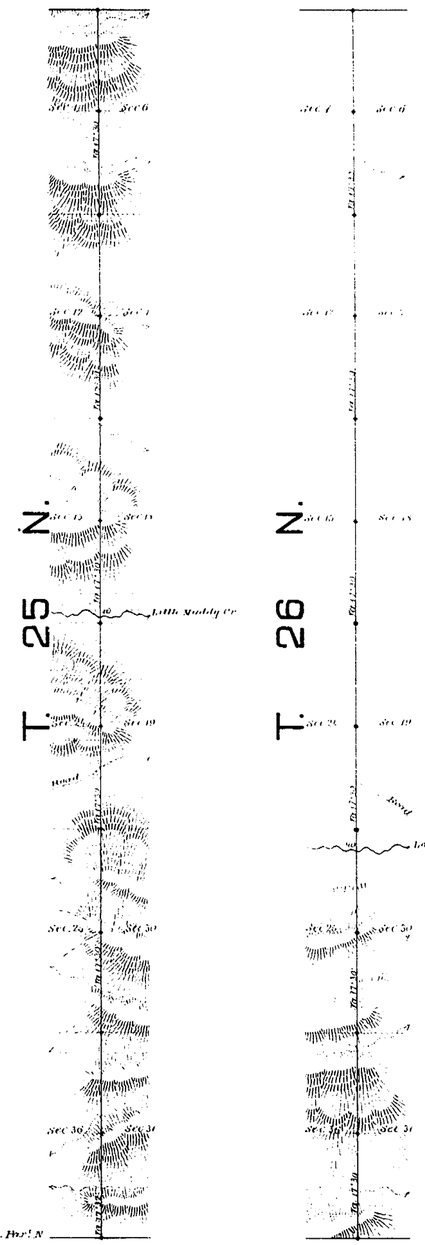

Scale, 40 chains to an inch

Magnetic variation, East.

Surveys Designated	By whom surveyed	Date of Contract	Amount of Surveys			When surveyed
			mls	Chs	lks	
14th Guide Meridian W.	Holcomb & Woods	January 3, 1881	12	00	00	February 1881.

I hereby certify that the above diagram of the 14th Guide Meridian West, from the 6th Stand. Par.l N. to Township 26 N. inclusive, between Ranges 112 & 113 West of the 6th Princ.l Meridian, Wyo Territory, is strictly conformable to the field notes of the survey thereof on file in this Office, which have been examined and approved.

Surveyor Genl's Office,
Cheyenne, Wyo. Sept. 9th 1881

Edw. C. Faird
Surveyor Genl.

30

Indexed 1340

96

EXTERIOR LINES

Scale 1 inch = 2 miles. Mag. Var. East

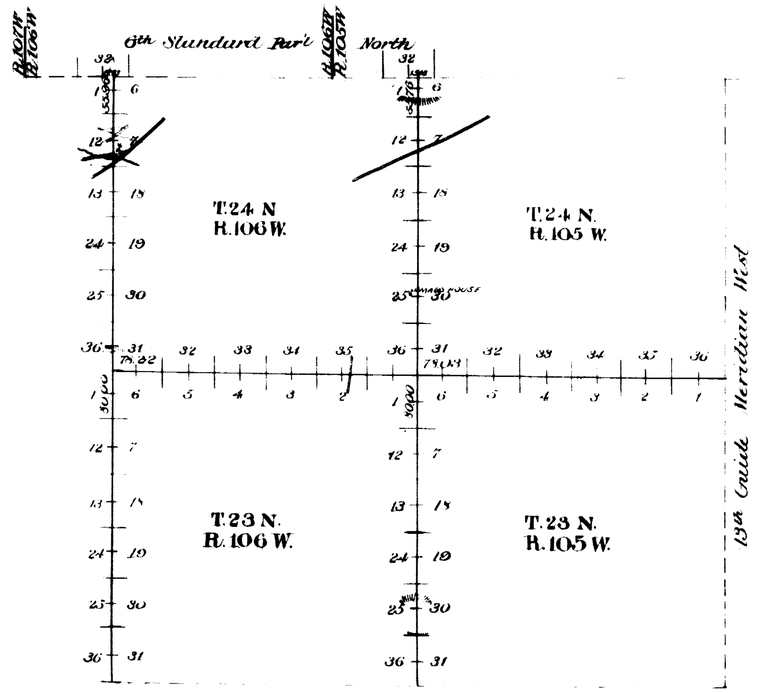



				M	Ch	Lks
Standard Lines	at	minimum	rates	15	32	80
"	"	"	intermediate	"	6	75	85
Exterior	"	"	maximum	"	35	27	97
Connection	"	"	"	"		33	21

Surveys designated	By Whom Surveyed	Date of Contract	Amount of Surveys M	Ch	Lks	When Surveyed	Magnetic Declination
6th Stand. Par.	Shannon & Holman	April 21, 1891	22	28	65	July 8 to 15, 1891	16° 55' East.
Exterior Lines	" "	" " "	35	27	97	Sept 8 to 17, "	16° 47' "
Connections	" "	" " "		33	21		

I hereby certify that the above diagram of the 6th Standard Parallel North through Ranges 109, 110, 111 and 112 West, and the Exterior lines of Townships 23 and 24 North Ranges 105 and 106 West of the 6th Principal Meridian in Wyoming is strictly conformable to the field notes of the survey on file in this Office which have been examined and approved.

Surveyor General's Office
Cheyenne Wyo. February 24, 1892

Wm A. Richards
Surveyor General

2511

31 Judges

1421

54

EXTERIOR LINES.

Scale 2 miles to 1 inch . Magnetic Dec.l E.

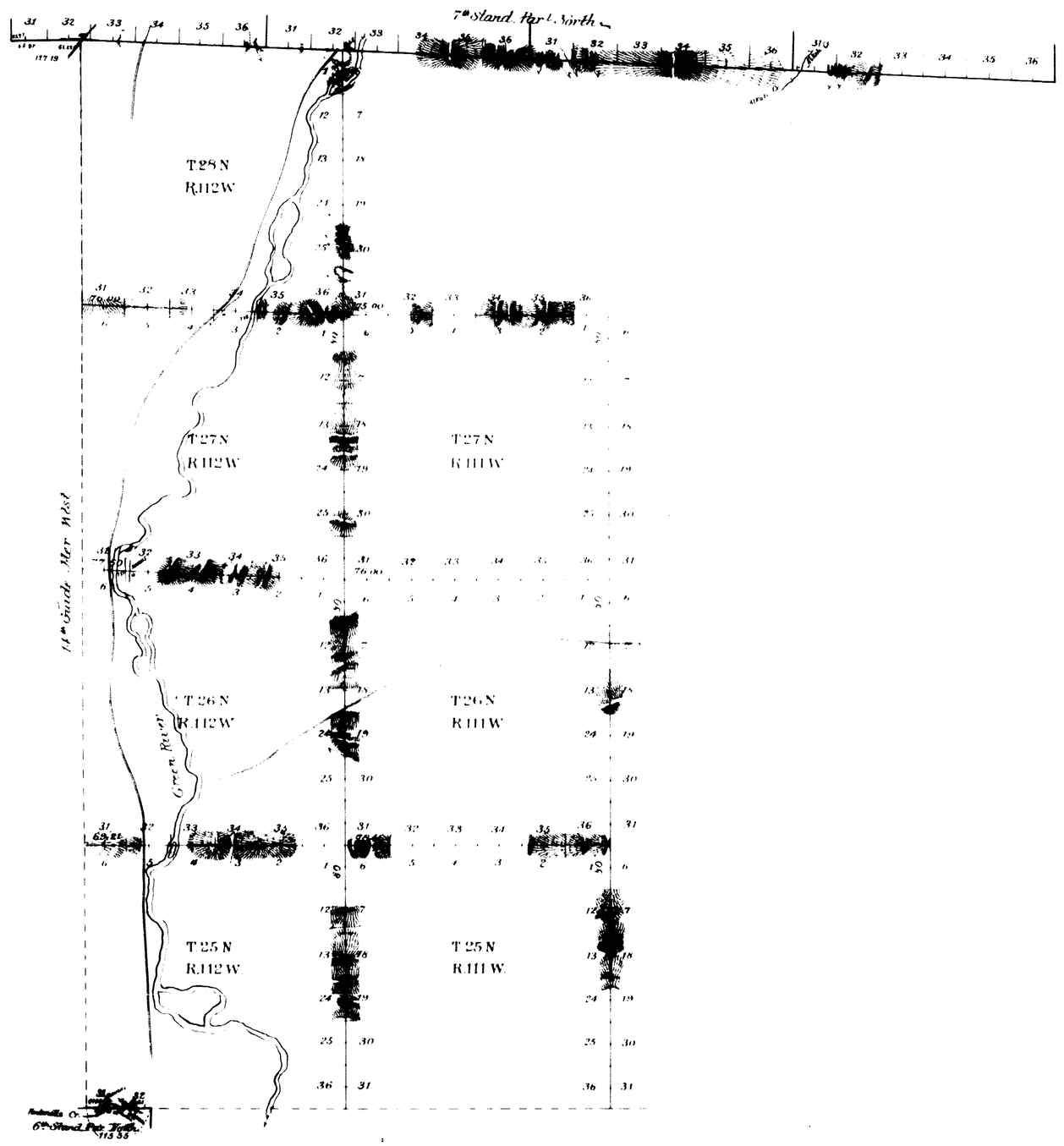

Standard lines at	minimum rates	13 m/s	1.5 lbs	60 lbs
" .	intermediate .	12	05	72
Exterior .	minimum .	45	58	15
" .	intermediate	31	71	38
Connection	minimum	0	16	68

Surveys Designated	By Whom Surveyed	Date of Contract	Amount of Surveys	When Surveyed	Magnetic Declination
7th Stand. Par.l S.	Shannon & Coleman	July 22nd 1891	23 65 97	Oct. 9, 10 11, 1891	16°55 16°33 East
6th Stand. Par.l S.	" " "	" " "	1 35 35	Oct. 12th "	16°55 East
Exterior lines	" " "	" " "	77 49 53		16°56 East
Connections	" " "	" " "	16 68	15th "	16°57 "

2567

The above diagram of the 6th and 7th Standard Parallel North and the Exterior lines of townships 25, 26, and 27 North, Ranges 111 and 112 West, and Tp 28 N., Rg 112 West of the 6th Principal Meridian, Wyoming, are strictly conformable to the field notes of survey thereof on file in this office, which have been examined and approved.

U.S. Surveyor Generals Office,
Cheyenne, Wyoming June 30th 1892

Wm A. Richards
U.S. Surveyor General

Indexes

4739

21

TOWNSHIP EXTERIORS

Scale: 1 inch to 160 chains

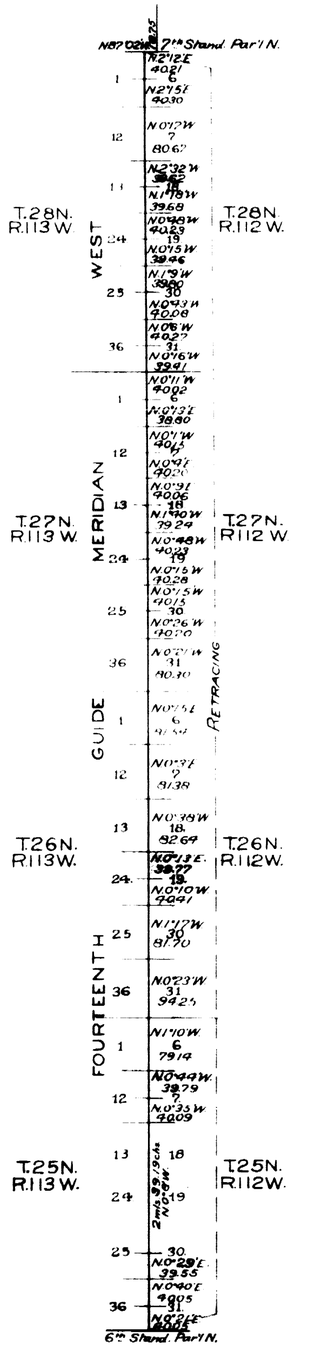

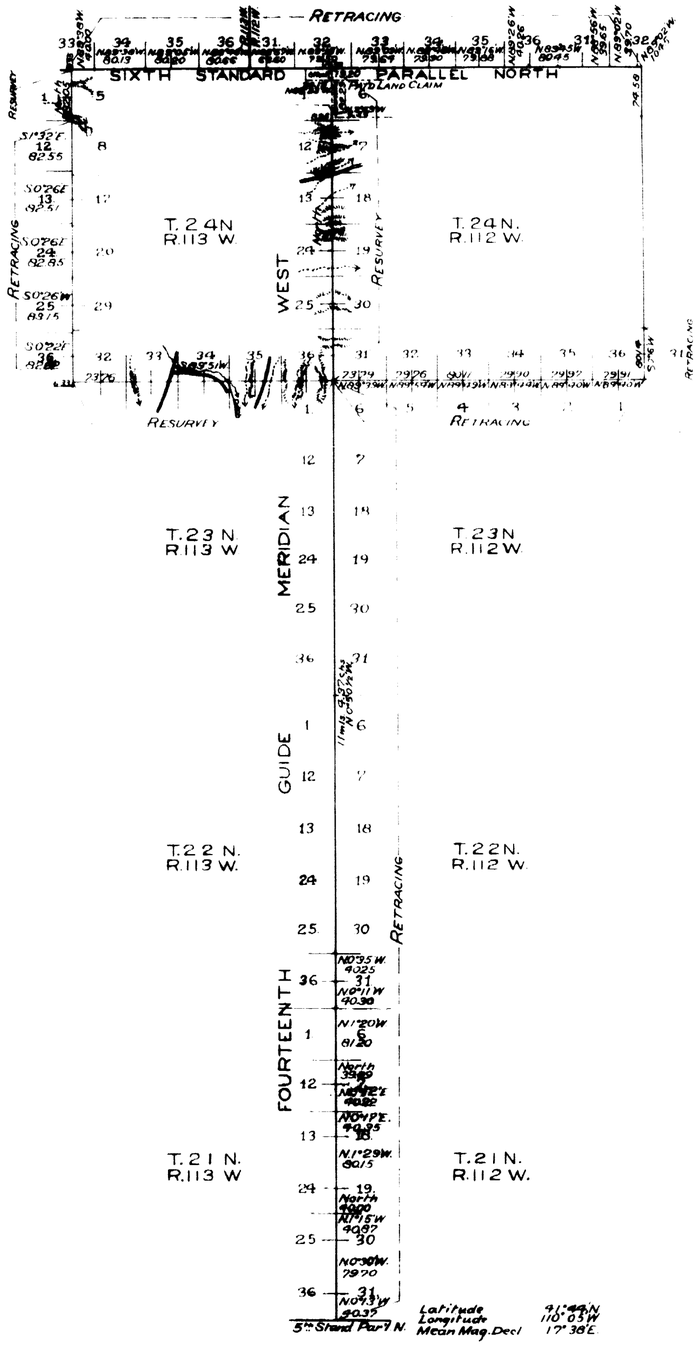

Table of Mileage

Lines Designated		Amount Mls	Chs	Lks	When Surveyed
Standard Lines	Resurveyed	6	2	29	April 13, 1899
"	Retraced	53	20	60	March 30 April 15, 1899
Township	" Resurveyed	6	25	81	April 26 27, "
"	" Retraced	17	7	56	" 19 20, "
Connection	" Resurveyed		29	46	" 13 20, "
"	" Retraced		16	25	May 5, "

This Plat
showing the
Retracing of
The 14th Guide Meridian West through
Tps 21, 22, 23, 25, 26, 27 and 28 North;
The 6th Standard Parallel North in
Rgs 111, 112 and 113 West;
The South Bdry. of T.24N, R.112W;
and part of the West Bdry of T24N,
R.113W.;
and the Resurvey of
The 14th Guide Meridian West through
T.24N;
The South and a part of the West
Bdrys of T.24N, R.113W.
of the
6th Principal Meridian
WYOMING
is strictly conformable to the field notes
of the retracing and resurvey thereof
by
Edward F. Stahle, U.S. Dep. Sur.,
under his
Contract N° 271A
dated March 9, 1899.
which have been examined, approved
and filed in this office.
U.S Surv. Genl's Office
Cheyenne, Wyoming
Feb. 16th 1900

Stephens P. Hanson
U.S Surv. Genl.

Filed apr. 12-1900
Comm. letter apr. 7-1900

2813

I.B.M. Computer
F.H.A. Topog and Lettering

34

Accession No. 4290

83.

TOWNSHIP EXTERIORS

Scale: 1 inch to 160 chains

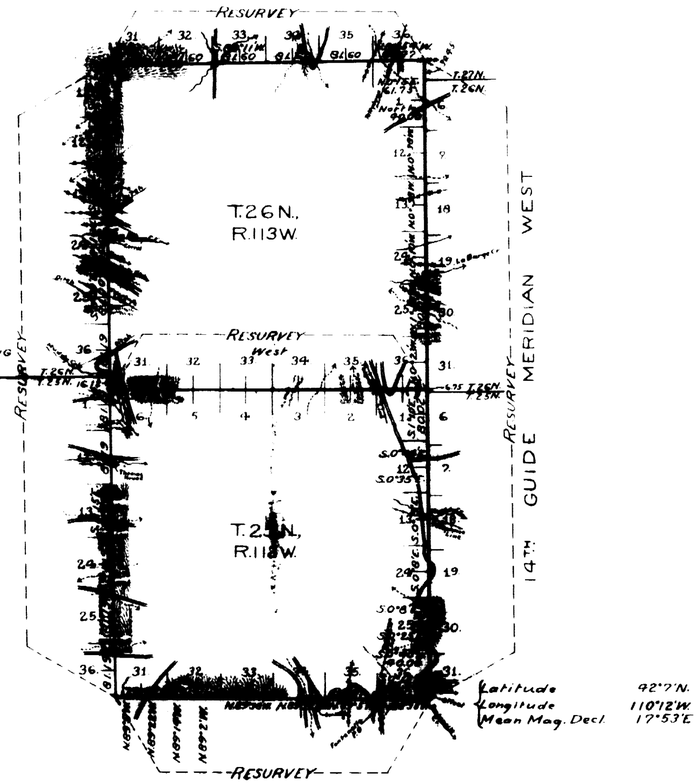

Table of Mileage

Surveys Designated	Amount Mls.	Chs.	Lks.	When Surveyed
Standard Lines Resur	18	22	21	May 30 – June 1, 1901
Township " "	29	23	97	June 9 " "
" " Retr.	5	79	99	June 3 " "
Connections		16	12	June 9, "

This Map
of the Resurvey of
The 14th Guide Meridian West through Tps 25 and 26 N.;
The 6th Standard Parallel North through R 113 W.;
The East boundary of T 25 N., R 119 W., the East boundary
of T 26 N., R 119 W., the North boundary of T 25 N., R 113 W.;
and the South boundary of T 27 N., R 113 W. of the
6th Principal Meridian,
Wyoming,
is strictly conformable to the Field notes of the resurvey
thereof by
Edward F. Stahle, U.S.D.S.,
under his
Contract No 289,
Dated May 19, 1901,
which, I have been examined, approved and filed in this office.

U.S. Surv. Gen'l's Office,
Cheyenne, Wyoming,
January 9, 1902

Alpheus S. Haman
U.S. Surv. Gen'l.

Latitude	42°7'N.
Longitude	110°12'W.
Mean Mag. Decl.	17°53'E

2859

FNA

Filed
Surveys accepted by the
Gen Commissioner in his
letter E dated March 10, 1902.

MAR 13 1902