Accession No. 835

Township No. 25 North, Range No. 113 West of the 6th Principal Meridian

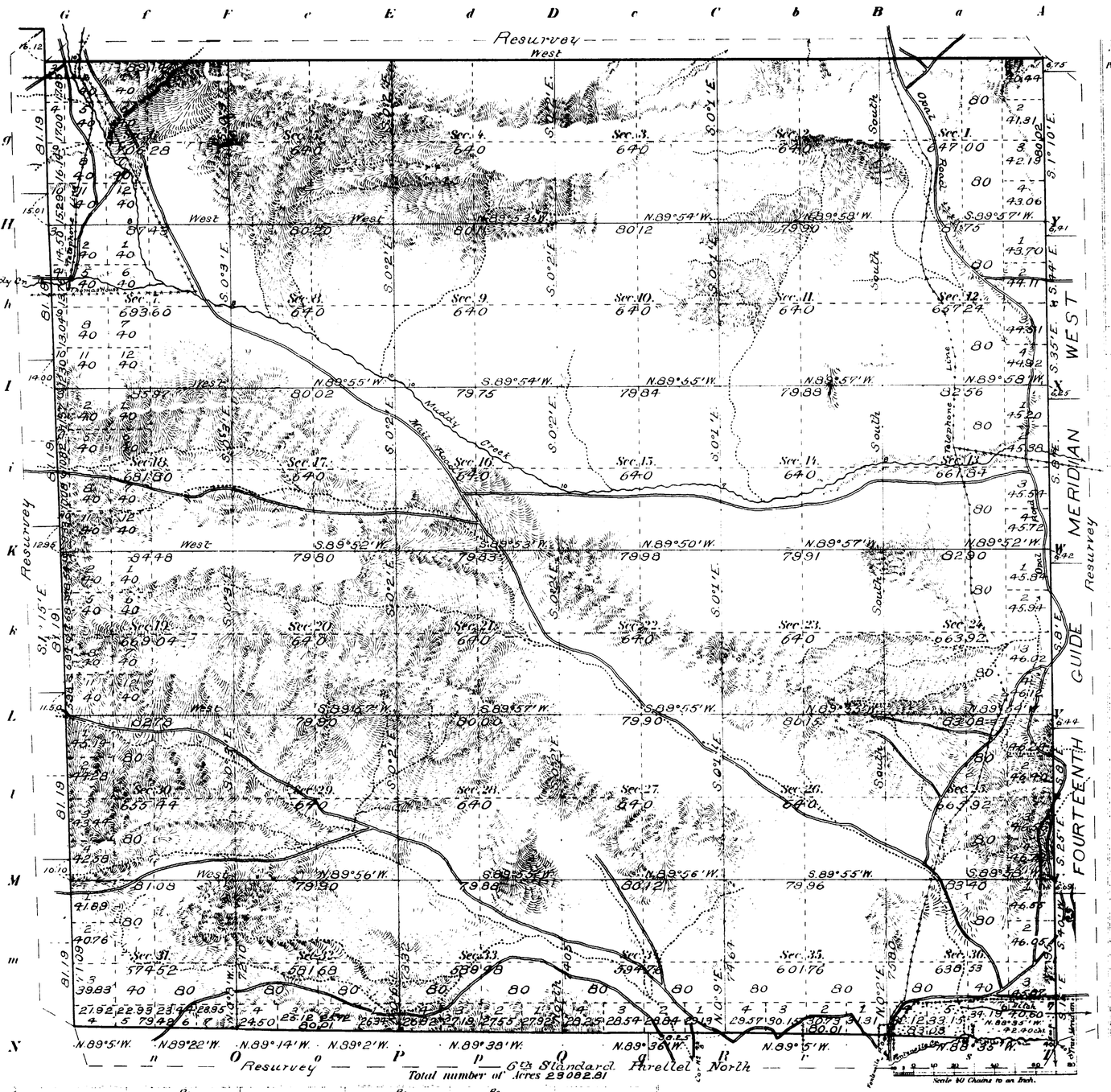

Meanders of								
Posts	Courses	Ch.s Lk.s	Posts	Courses	Ch.s Lk.s	Posts	Courses	Ch.s Lk.

Latitude	42° 7' N.
Longitude	110° 12' W.
Mean Mag. Decl.	17° 53' E.

Re Surveys Designated	By Whom Re Surveyed	Date of Contract	Amount of Re Surveys M.	Ch.s	Lk.s	Re When Surveyed
Resurvey Township lines	Edward F. Stahle	No. 284, May 14, 1901	24	00	60	May 30-June 4, 1901
Resurvey Subdivisions	" "	" " "	60	04	49	June 6-12, 1901
Resurvey Connections	" "	" " "		63	56	June 12, "

The above Map of Township No. 25 North of Range No. 113 West of the 6th Principal Meridian Wyoming is strictly conformable to the field notes of the Resurvey thereof on file in this Office, which have been examined and approved.

Surveyor General's Office. Alpheus P. Hansen
Cheyenne Wyoming January 4, 1902 Sur. Gen.

I B M Computer
A L R Lettering and Topog.

THE NORRIS PETERS CO. LITHO. WASHINGTON, D.C.

Filed MAR 1902
Surveys accepted by the Com. Commissioner in his letter 8th & 9th March 1902.

25-113

TOWNSHIP No. 25 NORTH. RANGE No. 113 WEST of the 6th Principal MERIDIAN.

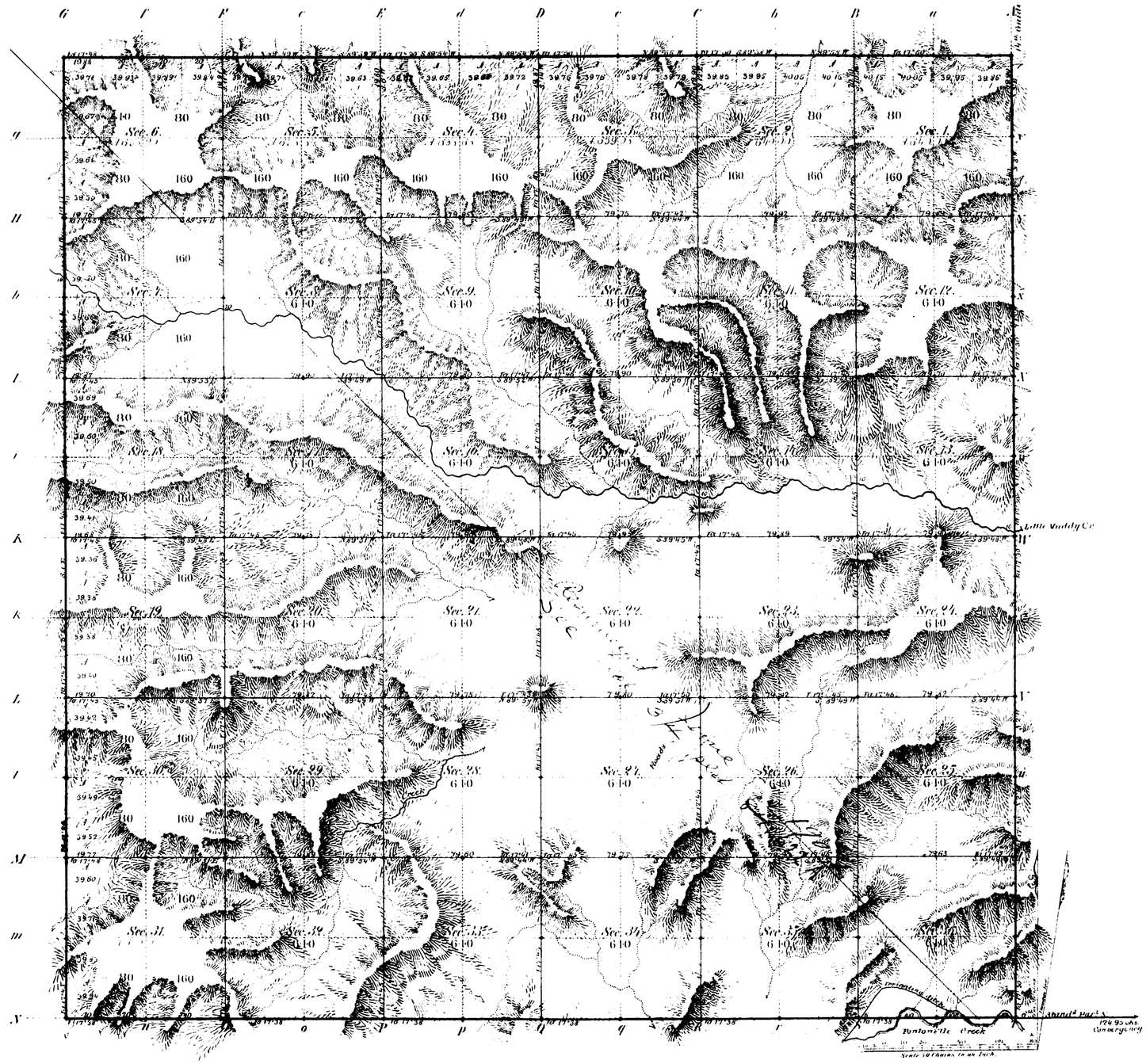

Total number of Acres. 25 [illegible]

Surveys Designated	By Whom Surveyed	Date of Contract	Amount of Surveys Mrs.	Chs.	Lks.	When Surveyed	Magnetic Declination
W. & N. Township lines	Holcomb & Woods	January 3, 1881	11	79	88	February 1881	17°47' East
Subdivisions	Mc Coy & Woods	September 22, 1880	59	74	22	March 1881	17°45' "
Connections							
4th Guide Mer. W.	Holcomb & Woods	January 8, 1881	5	79	90	February 1881	
6th Standd. Parl. N.	James E. Woods	September 20, 1880	6	00	00	March 1881	

The above Map of Township No. 25 North of Range No. 113 West of the Sixth Principal Meridian Wyoming Territory is strictly conformable to the field notes of the survey thereof on file in this Office, which have been examined and approved.

Surveyor General's Office.
Cheyenne Wyoming
Sept. 9th 1881.

Edw. C. David
Sur. Genl.

A. Gast & Co. St. Louis Mo.

35 Indexed

7

4799

TOWNSHIP EXTERIORS

Scale: 1 inch = 160 chains.



Table of Mileage

Surveys Designated	Amount Mls	Chs	Lks	When Surveyed
Standard Lines Resur.	30	2	38	April 2 16, 1901
" " Retr.	5	65	33	" 15, "
Township Lines Resur.	38	54	42	Nov 2, 1900 Apr 14, "
" " Retr.	2	29	83	April 1, "
Connections		68	43	Nov 2, 1900 Apr 16, "

Latitude 42°17'N
Longitude 110° 5'W
Mean Mag. Decl. 17°52'E

This Plat
of the
Resurvey of
The 14th Guide Meridian West through Tps 25, 26, 27 and 28N.;
The Sixth Standard Parallel North through R. 112 W.;
A part of the East boundary, and the North boundary of T. 25 N., R. 112 W.;
The East boundary of T. 26 N., R. 112 W.;
The South, East and North boundaries of T. 27 N., R. 112 W.;
and the East boundary of T. 28 N., R. 112 W.;
the Retracing of
The Seventh Standard Parallel North through Rgs. 111 and 112 W.;
and a part of the East boundary of T. 25 N., R. 112 W. of the
6th Principal Meridian,
Wyoming,
is strictly conformable to the field notes of the survey thereof by
Edward F. Stahle, U.S.D.S.,
under his
Contract No. 283,
dated October 5, 1900,
which have been examined, approved and filed in this office
U.S. Surv. Genl's Office,
Cheyenne, Wyoming,
December 4, 1901

Alpheus P. Hanson
U.S. Surv. Genl.

F.M.A.

18M

Survey accepted by the Com. Commissioner in his letter E dated April 10. 1902.

2868

37
Indexes

4739

21

TOWNSHIP EXTERIORS

Scale: 1 inch to 160 chains

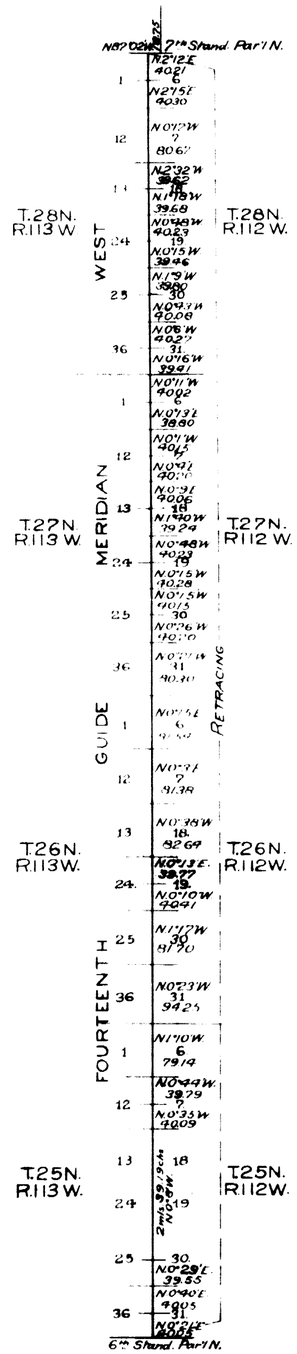

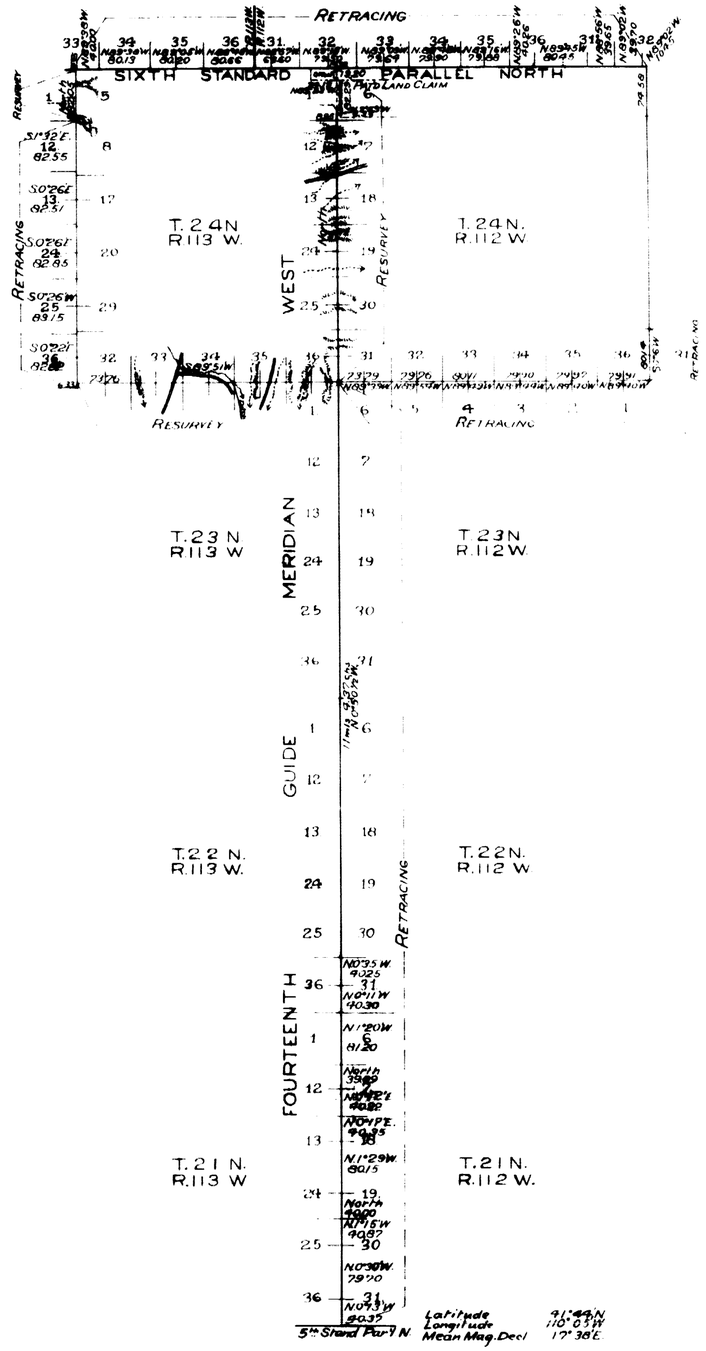

Table of Mileage

Lines Designated			Amount Mls	Chs	Lks	When Surveyed
Standard	Lines	Resurveyed	6	2	29	April 13, 1899
"	"	Retraced	53	20	60	March 30 April 15, 1899
Township	"	Resurveyed	5	25	81	April 26 27, "
"	"	Retraced	12	[illegible]	56	" 19 20, "
Connection	"	Resurveyed		24	46	" 13 20, "
"	"	Retraced		18	24	May 5, "

This Plat
showing the
Retracing of
The 14th Guide Meridian West through
Tps 21, 22, 23, 25, 26, 27 and 28 North;
The 6th Standard Parallel North in
Rgs 111, 112 and 113 West;
The South Bdry. of T.24N, R.112W;
and part of the West Bdry of T24N,
R.113W.;
and the Resurvey of
The 14th Guide Meridian West through
T.24N;
The South and a part of the West
Bdrys of T.24N, R.113W.
of the
6th Principal Meridian
WYOMING
is strictly conformable to the field notes
of the retracing and resurvey thereof
by
Edward F. Stahle, U.S. Dep. Surv.,
under his
Contract No 271 A
dated March 9, 1899
which have been examined, approved
and filed in this office
U.S. Surv. Genl's Office
Cheyenne, Wyoming
Feb. 16th 1900

Alpheus P. Hanson
U.S. Surv. Genl.

Filed Apr. 12 1900
Comm. letter Apr. 7 1900

2813

I.B.M. Computer
P.H.A. Topog and Lettering

6TH STANDARD PARALLEL NORTH.

From the 14th Guide Meridian West, to the West Boundary of Wyom. Territory, between Townships 24 & 25 N., Ranges 113 to 120 inclusive, and West of the 6th P.M. Meridian.



Scale, 40 chains to an inch.

Surveys Designated	By whom surveyed	Date of Contract	Amount of Surveys			When Surveyed
			miles	chs	lks	
6th Stand. Par. North	James E. Woods	September 20, 1890	43	30	7	March 1891
Connections	" " "	" " "	9	18	70	" "
Contingency	" " "	" " "	1	44	95	" "

I hereby certify that the above diagram of the 6th Standard Parallel North, from the 14th Guide Meridian West to the West Boundary of Wyoming Territory, between Townships 24 & 25 N., Ranges 113 to 120 W. inclusive, and West of the 6th Principal Meridian, Wyoming Territory, is strictly conformable to the field notes of the survey thereof on file in this Office, which have been examined and approved.

Surveyor General's Office,
Cheyenne, Wyo. June 23rd 1891.

Edw. C. David
Surveyor General

858

14TH GUIDE MERIDIAN WEST.

From the 6th Stand. Par.l North to Township 26 N inclusive, between Ranges 112 and 113 West of the 6th Prin.al Meridian

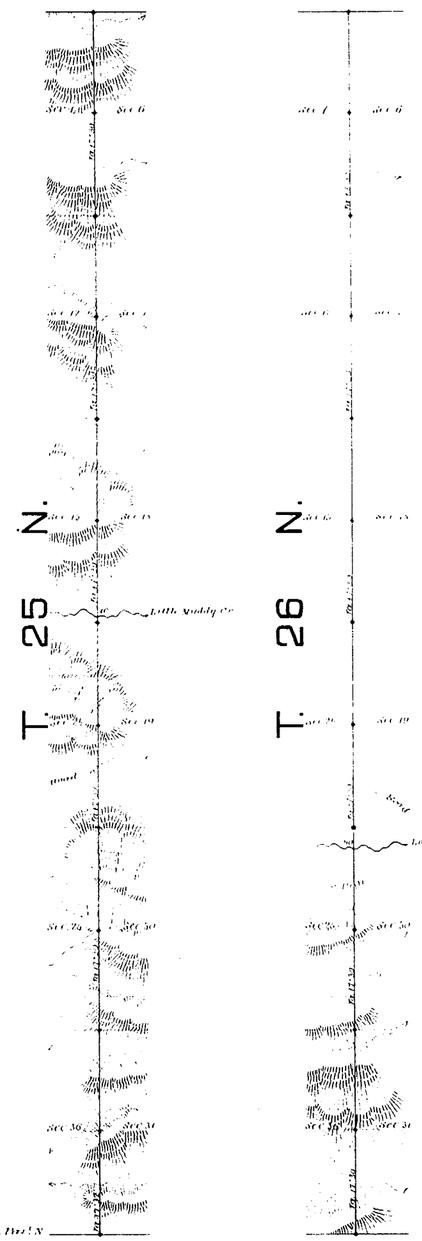

Scale 80 chains to an inch

6th Stand. Par.l N

Magnetic variation East

Surveys Designated	By whom surveyed	Date of Contract	Amount of surveys mls	chs	lks	When surveyed
14th Guide Meridian W	Holcomb & Woods	January 3, 1881	12	00	00	February 1881.

I hereby certify that the above diagram of the 14th Guide Meridian West, from the 6th Stand. Par.l N. to Township 26 N inclusive, between Ranges 112 and 113 West of the 6th Prin.al Meridian, Wyo Territory, is strictly conformable to the field notes of the survey thereof on file in this Office, which have been examined and approved.

Surveyor Gen.al's Office,
Cheyenne, Wyo Sept 9th 1881

Edw. C. David
Surveyor General

34

Indexed

accession no. 4790

83.

TOWNSHIP EXTERIORS

Scale: 1 inch to 160 chains

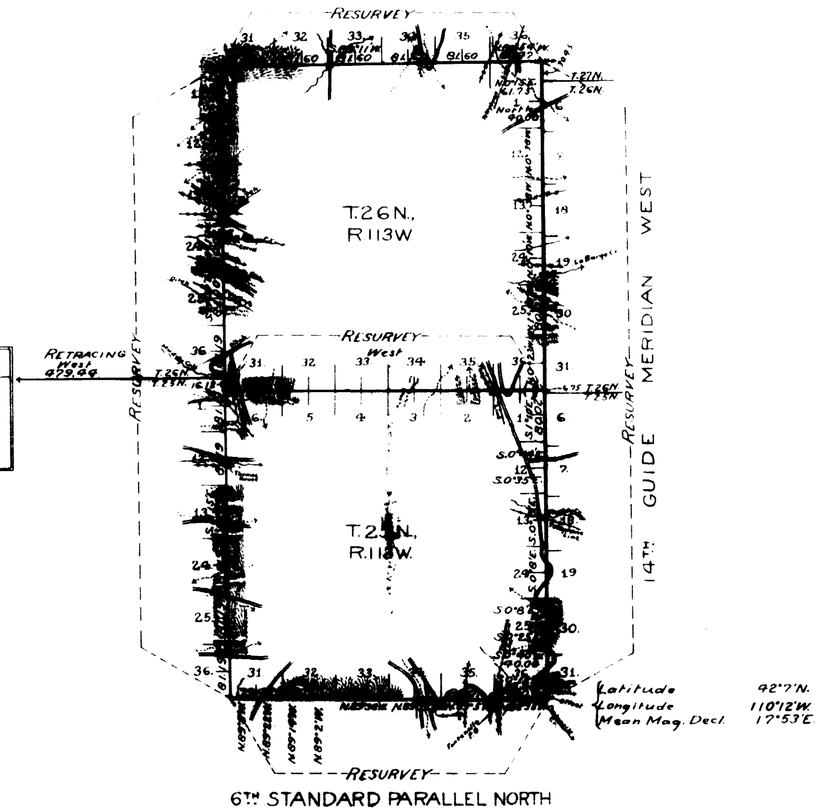

Table of Mileage

Surveys Designated	Amount Mls.	Chs.	Lks.	When Surveyed
Standard Lines Resur	18	22	21	May 30 June 1, 1901
Township " "	24	23	97	June 4 7, "
" " Retr.	5	79	44	June 3, "
Connections		16	12	June 4, "

This Map
of the Resurvey of
The 14th Guide Meridian West through Tps. 25 and 26 N.;
The 6th Standard Parallel North through R. 113 W.;
The East boundary of T. 25 N., R. 114 W., the East boundary
of T. 26 N., R. 114 W., the North boundary of T. 25 N., R. 113 W.;
and the South boundary of T. 27 N., R. 113 W. of the
6th Principal Meridian,
Wyoming,
is strictly conformable to the field notes of the resurvey
thereof by
Edward F. Stahle, U.S.D.S.,
under his
Contract No. 284,
Dated May 14, 1901,
which have been examined, approved and filed in this office.

U.S. Surv. Gen'l's Office,
Cheyenne, Wyoming,
January 4, 1902

Alphen P. Haman
U.S. Surv. Gen'l.

2859

FHA

Filed MAR 13 1902
Surveys accepted by the
Hon. Commissioner in his
letter "E" dated March 10, 1902.

(11)

Indexed

839

67

EXTERIOR LINES

Scale, 5 miles to an inch. Magnetic Variat. East

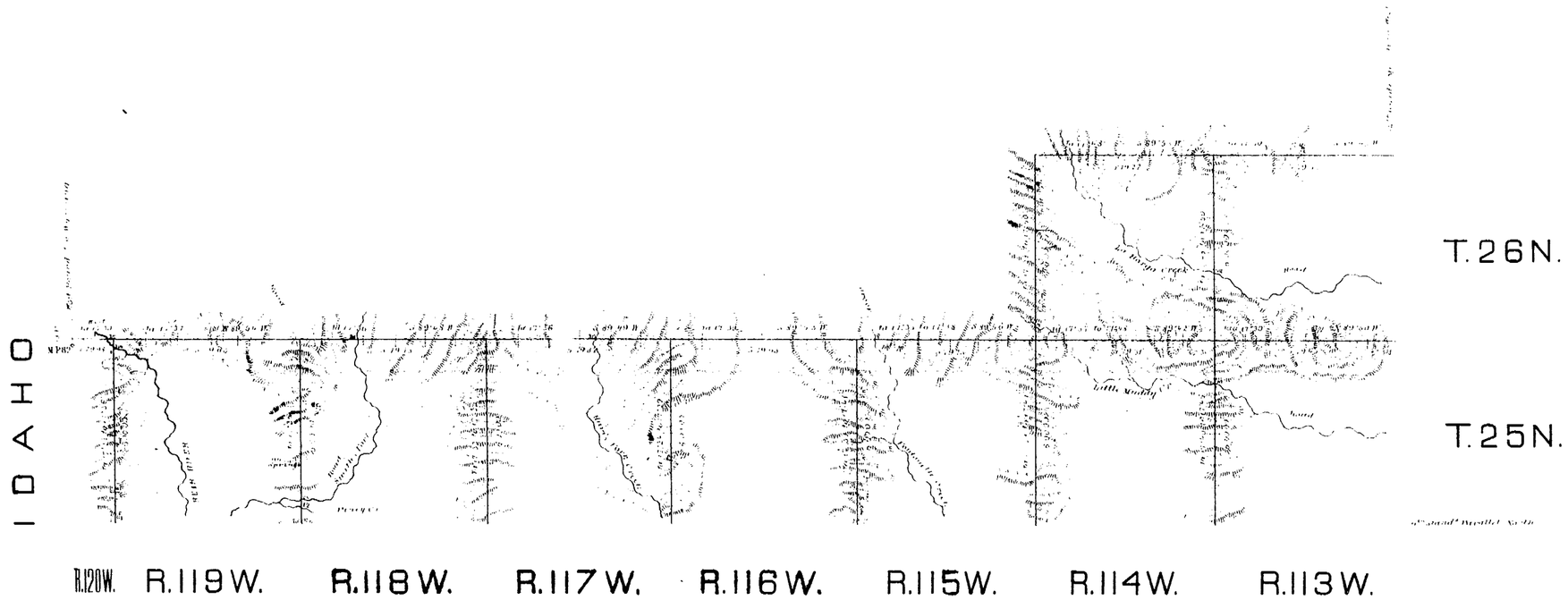

Surveys Designated	By whom surveyed	Date of Contract	Amount of Surveys			When surveyed
			mls	chs	lks	
Exterior lines	Holcomb & Woods	January 5, 1881	100	25	83	Febr & March 1881
Connections	"	"		19	87	March 1881

I hereby certify that the above diagram of the exterior lines of Township 25N, Ranges 113W to the West Boundary of Wyoming Territory, Township 26N, Ranges 113 & 114 West of the 6th Principal Meridian, is strictly conformable to the field notes of the survey thereof on file in this Office, which have been examined and approved.

Surveyor General's Office,
Cheyenne, Wyo Sept 9th 1881

Edw. C. David
Surveyor General

625