36

827

Township No. 25 North, Range No. 115 West of the 6th Principal Meridian



Meanders of

Posts	Courses	Ch's Lk's	Posts	Courses	Ch's Lk's	Posts	Courses	Ch's Lk's

Latitude 42° 6' N.
Long. Buck 110° 27' W.
Mean Var. Dec. 17° 42' E.

Public Land 22988.08 Acres; Private Land Claims 640.00 Acres; Total number of Acres 23028.08

Surveys Designated	By Whom Surveyed	Date of Contract No	Amount of Surveys M.	Ch's	Lk's	When Surveyed
Township lines	Stahle and VanOrsdel	290 June 20, 1902.	23	79	40	Sept. 9 25, 1902.
Subdivisions	- - - - -	- - - - -	59	78	95	Sept. 26 - Oct. 5, 1902
Connections (Public Land Claims)	- - - - -	- - - - -	19	38	20	03½ October 4 5, 1902.
Subdivisions	McCoy and Woods	114 Sept. 22, 1880.	59	78	00	
N. Land th Tp lines	Holcomb and Woods	115 May 8, 1881.	17	79	17	April 12, 19, 1881.
South Boundary	James E. Woods	111 September 20, 1880.	06	00	94	February 21 28, 1881.
					06	March 7-8, 1881.

The above Map of Township No. 25 North of Range No. 115 West of the 6th Principal Meridian Wyoming is strictly conformable to the field notes of the survey thereof on file in this Office, which plat has been examined and approved.

Surveyor General's Office
Cheyenne, Wyoming Jan. 28, 1904

Surveyor General

Copy received in the Commissioner's office Dec 6, 1904. Duplicate plat forwarded to Evanston Land Office May 21 1908.

25-115

826

TOWNSHIP No. 25 NORTH. RANGE No. 115 WEST of the 6th Principal MERIDIAN.

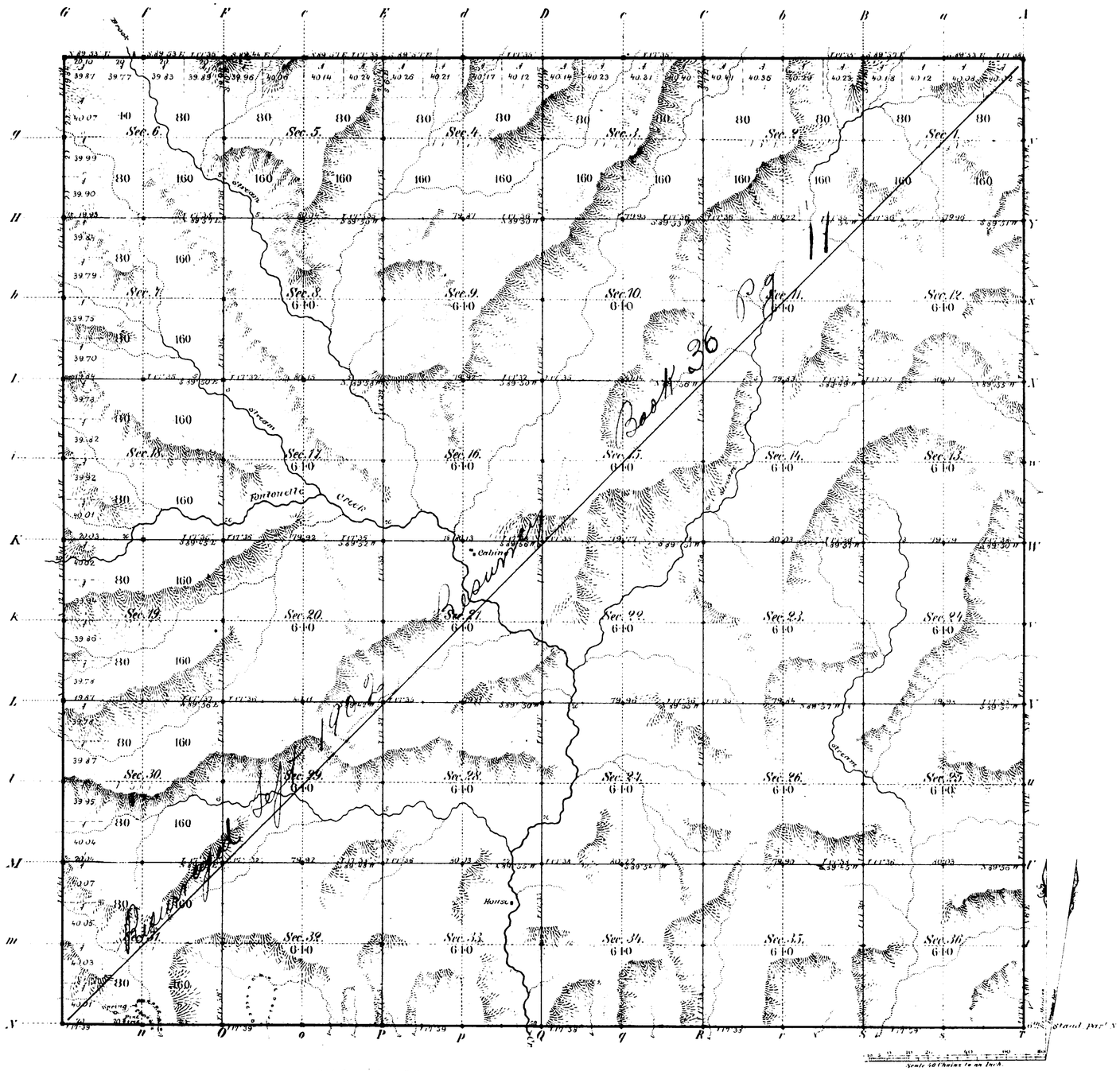

Total number of Acres.

Surveys Designated	By Whom Surveyed	Date of Contract	Amount of Surveys Mi.	Ch.	Lk.	When Surveyed	Magnetic Declination
N. E. D. Township lines	Woods & Holcomb	January 5, 1881	17	79	94	February 1881	17.36 East
Subdivisions	McCoy & Woods	September 22, 1880	59	79	17	April 1881	17.36 "
Connections							
6th Stand. Par. N	James E. Woods	September 20, 1880	6	00	00	March 1881	

The above Map of Township No. 25 North of Range No. 115 West of the Sixth Principal Meridian Wyoming Territory is strictly conformable to the field notes of the survey thereof on file in this Office, which have been examined and approved.

Surveyor General's Office,
Cheyenne, Wyoming
Sept 9th 1881.

Edw. C. David
Sur. Genl.

A. Gast & Co., St. Louis Mo.

37

43

Accession no. 828

(4-675m)

Resurvey Township No. 25 North, Segregation of School Sections Range No. 115 West of the Sixth Principal Meridian, Wyoming.

G F e E d D c C b B a A

g | Sec. 6. | Sec. 5. | Sec. 4. | Sec. 3. | Sec. 2. | Sec. 1. | y

H | | | | | | | Y

h | Sec. 7. | Sec. 8. | Sec. 9. | Sec. 10. | Sec. 11. | Sec. 12. | x

I | | | | | | | X

i | Sec. 18. | Sec. 17. Lot No. 37 | Lot No. 42 Sec. 16. School Section 640 Acres. (East 8035, 8000, S 0°2' E., N 0°3' W., 8000, 8000 West) | Sec. 15. | Sec. 14. | Sec. 13. | w

K | | | | | | | W

k | Sec. 19. | Sec. 20. | Sec. 21. | Sec. 22. | Sec. 23. | Sec. 24. | v

RESURVEYED BY STAHLE AND VANORSDEL, 1902.

L | | | | | | | V

l | Sec. 30. | Sec. 29. | Sec. 28. | Sec. 27. | Sec. 26. | Sec. 25. | u

M | | | | | | | U

m | Sec. 31. | Sec. 32. | Sec. 33. | Sec. 34. | Sec. 35. | Lot No. 41 Sec. 36. School Section 640 Acres. (N 89°42' E 8016, 8000, S 89°39 W 8000, 8000, N 0°3' W., South) | t

N n O o SIXTH STANDARD PARALLEL NORTH r S s T

Sixth Meridian

Lots 41 and 42, Total number of Acres 1280.00

Meanders of

Posts	Courses	Ch's Lk's	Posts	Courses	Ch's Lk's	Posts	Courses	Ch's Lk's

Scale 30 Chains to an Inch.

Surveys Designated	By Whom Surveyed	Date of Contract No.	Amount of Surveys M	Ch's	Lk's	When Surveyed
Retracement Lines & Township lines	Edward F. Stahle	311 May 10, 1906	2	00	00	July 16, 1907.
Segregated Lots	" " "	" " " "	6	00	51	" " "

Segregation of School Sections in

The above Map of Township No. 25 North of Range No. 115 West of the Sixth Principal Meridian, Wyoming is strictly conformable to the field notes of the survey thereof on file in this office, which have been examined and approved.

Surveyor General's Office, Cheyenne, Wyoming, November 4, 1907.

A. Phem Johnson
Sur. Gen.

GPH

Accepted by the Hon Commissioner in his letter "E" April 23, 1908 Triplicate plat forwarded to Evanston Land Office, May 2, 1908

25-115

36

Indexed . 4846

2898

RESURVEY

TOWNSHIP EXTERIORS

Scale: 1 inch ≈ 160 chains.

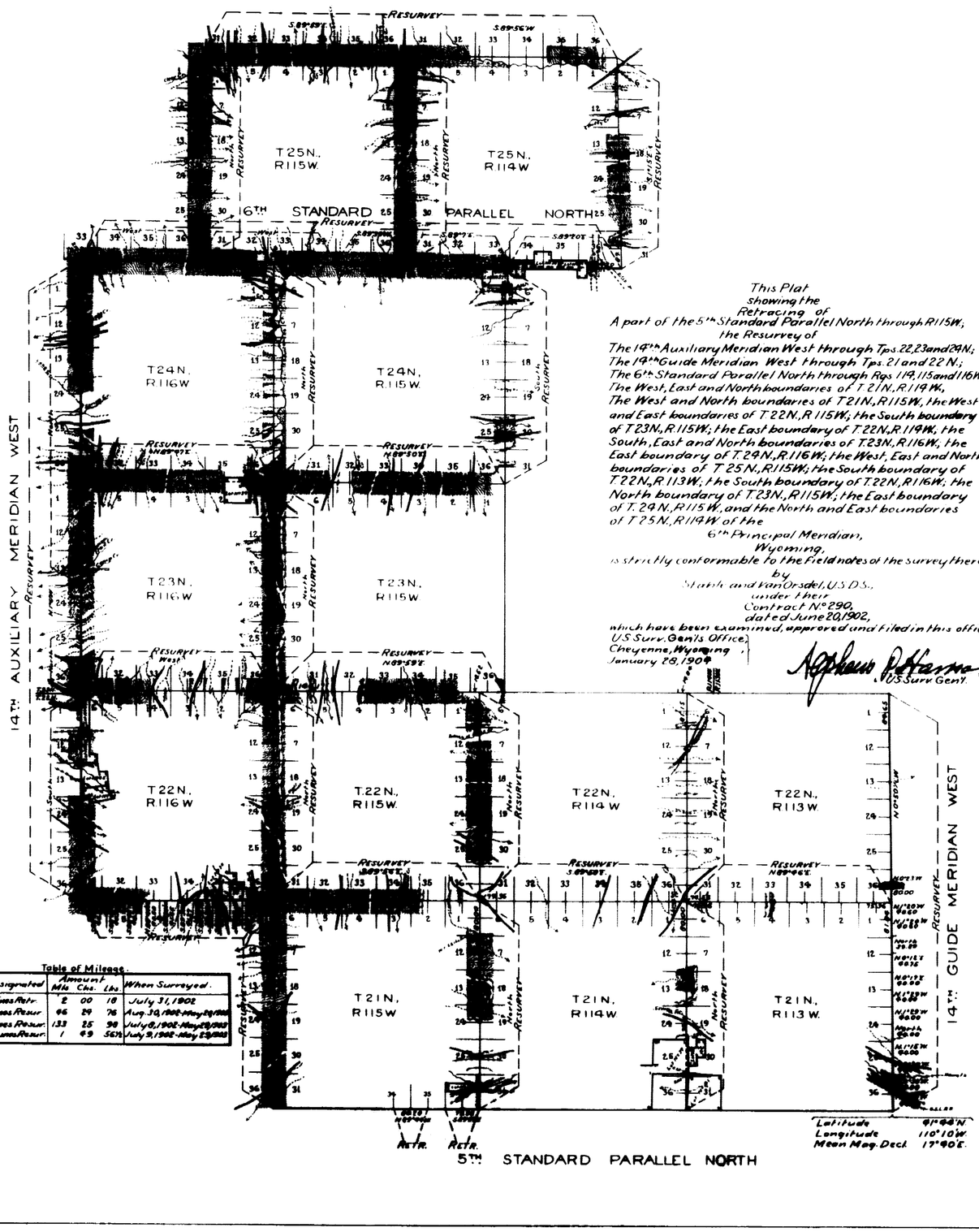

This Plat
showing the
Retracing of
A part of the 5th Standard Parallel North through R115W;
the Resurvey of
The 14th Auxiliary Meridian West through Tps. 22, 23 and 24N.;
The 14th Guide Meridian West through Tps. 21 and 22 N.;
The 6th Standard Parallel North through Rgs 114, 115 and 116W.;
The West, East and North boundaries of T.21N., R.114W.,
The West and North boundaries of T.21N., R.115W., the West and East boundaries of T.22N., R.115W.; the South boundary of T.23N., R.115W.; the East boundary of T.22N., R.114W.; the South, East and North boundaries of T.23N., R.116W.; the East boundary of T.24N., R.116W.; the West, East and North boundaries of T.25N., R.115W.; the South boundary of T.22N., R.113W.; the South boundary of T.22N., R.116W.; the North boundary of T.23N., R.115W.; the East boundary of T.24N., R.115W., and the North and East boundaries of T.25N., R.114W. of the
6th Principal Meridian,
Wyoming,
is strictly conformable to the field notes of the survey thereof
by
Stahle and Van Orsdel, U.S.D.S.,
under their
Contract No. 290,
dated June 20, 1902,
which have been examined, approved and filed in this office.
U.S. Surv. Gen'ls Office,
Cheyenne, Wyoming,
January 28, 1904

Alpheus P. Harmon
U.S. Surv. Gen'l.

Table of Mileage.

Surveys Designated	Amount Mls.	Chs.	Lks.	When Surveyed.
Standard Lines Retr.	2	00	18	July 31, 1902
Standard Lines Resur.	46	29	76	Aug. 30, 1902-May 29, 1903
Township Lines Resur.	133	25	98	July 8, 1902-May 29, 1903
Connecting Lines Resur.	1	49	56½	July 9, 1902-May 29, 1903

Latitude 41°44'N.
Longitude 110°10'W.
Mean Mag. Decl. 17°40'E.

F.N.A.

Survey accepted by the Land Commissioner in Pres. Ltr. I.C. March 9, 1904.

6TH STANDARD PARALLEL NORTH.

From the 14th Guide Meridian West, to the West Boundary of Wyom. Territory, between Townships 24 & 25 N., Ranges 113 to 120 inclusive, and West of the 6th Prcpl Meridian.



Scale, 40 chains to an inch

Magnetic variation East.

Surveys Designated	By whom surveyed	Date of Contract	Amount of Surveys mls	chs	lks	When surveyed
6th Standd Parl North	James E. Woods	September 20, 1880	43	30	7	March 1881
Connections	" " "	" " "	9	18	70	" "
Convergency	" " "	" " "	1	44	95	" "

I hereby certify that the above diagram of the 6th Standard Parallel North, from the 14th Guide Meridian West to the West Boundary of Wyoming Territory, between Townships 24 & 25 N., Ranges 113 to 120 W. inclusive, and West of the 6th Principal Meridian, Wyoming Territory, is strictly conformable to the field notes of the survey thereof on file in this Office, which have been examined and approved.

Surveyor General's Office,
Cheyenne, Wyo. June 23rd 1881.

Edw. C. David
Surveyor General.

1111
839

EXTERIOR LINES

Scale, 3 miles to an inch. *Magnetic Variat. East*

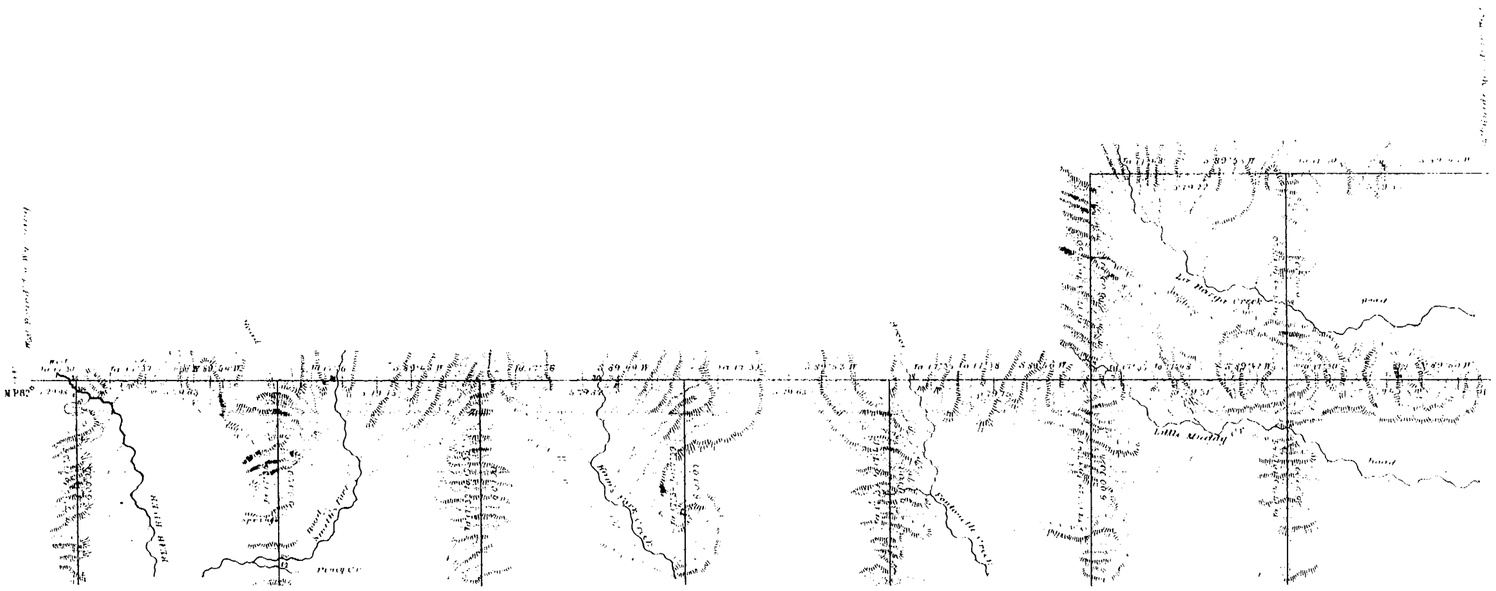

Surveys Designated	By whom surveyed	Date of Contract	Amount of Surveys			When surveyed
			mls	chs	lks	
Exterior Lines	Holcomb & Woods	January 3, 1881	109	75	83	5th to 8 March 1881
Connections	"	"		19	87	March 1881

I hereby certify that the above diagram of the exterior lines of Township 25 N., Ranges 113 W. to the West Boundary of Wyoming Territory, Township 26 N., Ranges 113 to 116 West of the 6th Principal Meridian, is strictly conformable to the field notes of the survey thereof on file in this office, which has been examined and approved

Surveyor General's Office,
Cheyenne, Wyo Sept. 9th 1881

Edw. C. Davis
Surveyor General.