41

825 (4-675a)

Resurvey Township No 25 North, Range No 116, West of the Sixth Principal Meridian Wyoming



Surveys Designated.	By Whom Surveyed.	Contract No.	Contract Date	Amount of Surveys Mls.	chs.	lks.	When Surveyed. Begun.	Completed.
Resurvey North and West Township Lines	Johnson and Jaeckel	329	December 4, 1907	11	79	30	July 16, 1908	July 18, 1908
Resurvey Subdivision Lines	" "	"	" "	59	78	62	July 18, 1908	August 3, 1908
Resurvey South Township Line	" "	309	March 27, 1906	2	40	00	July 18, 1907	July 18, 1907
Resurvey South Township Line	Stahle and Van Orsdel	290	June 20, 1902	3	40	00	September 10, 1902	September 10, 1902
Resurvey East Township Line	" "	"	" "	6	00	00	September 22, 1902	September 23, 1902

The above map of Resurvey Township No. 25 North Range No 116 West of the Sixth Principal Meridian Wyoming is strictly conformable to the field notes of the resurvey thereof on file in this office, which have been examined and approved.

U.S. Surveyor Generals Office,
Cheyenne Wyoming September 8, 1911

Surveyor General.

Accepted by the Hon. Commissioner in letter "E" October 2, 1911. Triplicate plat mailed to the Evanston Land Office August 23, 1912.

25-116

(11)

60.

824

TOWNSHIP No. 25 NORTH. RANGE No. 116 WEST of the 6th Principal MERIDIAN.

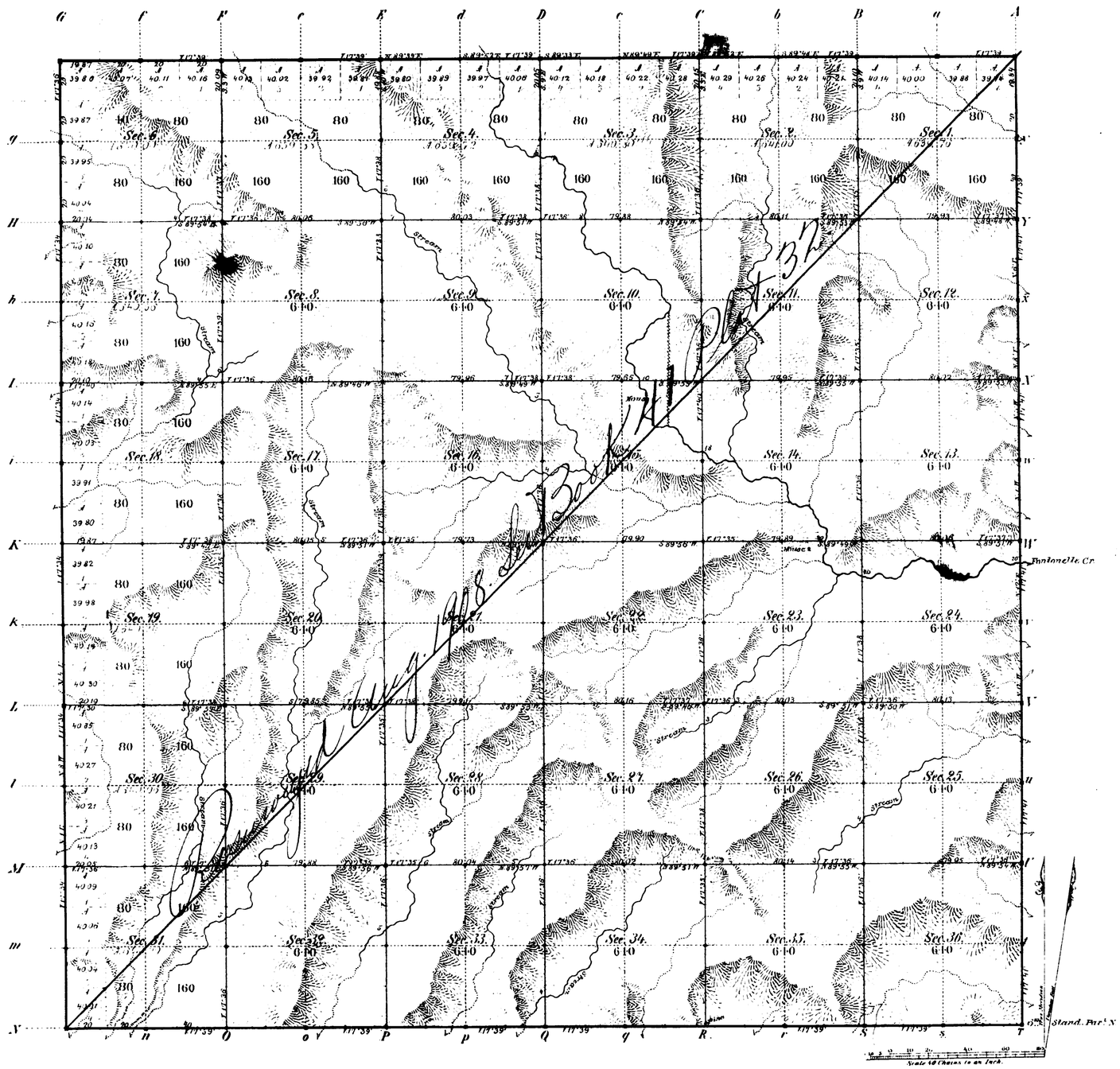

Total number of Acres. 23,945.11

Surveys Designated	By Whom Surveyed	Date of Contract	Amount of Surveys Mrs	Chs	Lks	When Surveyed	Magnetic Declination
N.E. & W. Township lines	Holcomb & Woods	January 8, 1881	17	79	71	March 1881	17°36' East
Subdivisions	Mc Coy & Woods	Septbr. 22, 1880	60	00	1	April 1881	17°36' "
Connections							
6th stand. Par. N	James E. Woods	Septbr. 20, 1880	6	00	00	March 1881	

The above Map of Township No. 25 North of Range No. 116 West of the Sixth Principal Meridian Wyoming Territory is strictly conformable to the field notes of the survey thereof on file in this Office, which have been examined and approved.

Surveyor General's Office,
Cheyenne Wyoming
Sept. 9th. 1881

Edw. C. David
Sur. Genl.

A. Gast & Co. St. Louis Mo.

1434

141

1935

RESURVEY
TOWNSHIP EXTERIORS.

Scale: 160 chains to 1 inch.



This Plat
of the
Resurvey of the
Fourteenth Auxiliary Meridian West through
Townships 21, 22, 23 & 25 North and part of Township
24 North between Ranges 116 & 117 West,

The East Boundary of T. 21 N. R. 116 W.; the North Boundaries of Ts. 25 N., Rs. 116 & 117 W. and of Ts. 21, 22, 23 N. R. 117; the West Boundary of T. 24 N. R. 117 W. and the Retracement of part of the Fourteenth Auxiliary Meridian West through Township 24 North and of the North Boundary of Township 21 North Range 116 West of the Sixth Principal Meridian, Wyoming, is strictly conformable to the field notes of the resurvey thereof

by
Johnson & Joeckel, U.S.D.S.
under their
Contract N°329,
dated December 4, 1907,
which have been examined, approved and filed
in this office.
U.S. Surveyor General's Office,
Cheyenne, Wyoming,
September 8, 1911. Stephen S. Johnson
Surveyor General.

Surveys Designated	Amount Mls	Chs	Lks	When Surveyed
Standard Lines Resurveyed	85	79	46	June 6, 1908 - July 16, 1909
Township Lines Resurveyed	43	15	91	June 6, 1908 - Aug 22, 1908
Township Lines Retraced	5	52	91	Aug 23, 1908 - Sept 18, 1908
Connections	3	35	17	June 8, 1908 - July 15, 1908

Latitude 41°48'N.
Longitude 110°31'W.
Mag. Decl. 17°30'E.

Accepted by the Com. Commissioner in Letter 'E' Oct 3, 1911.

25

2838

Indexed 1946

36

RESURVEY
TOWNSHIP EXTERIORS

Scale: 1 inch = 160 chains

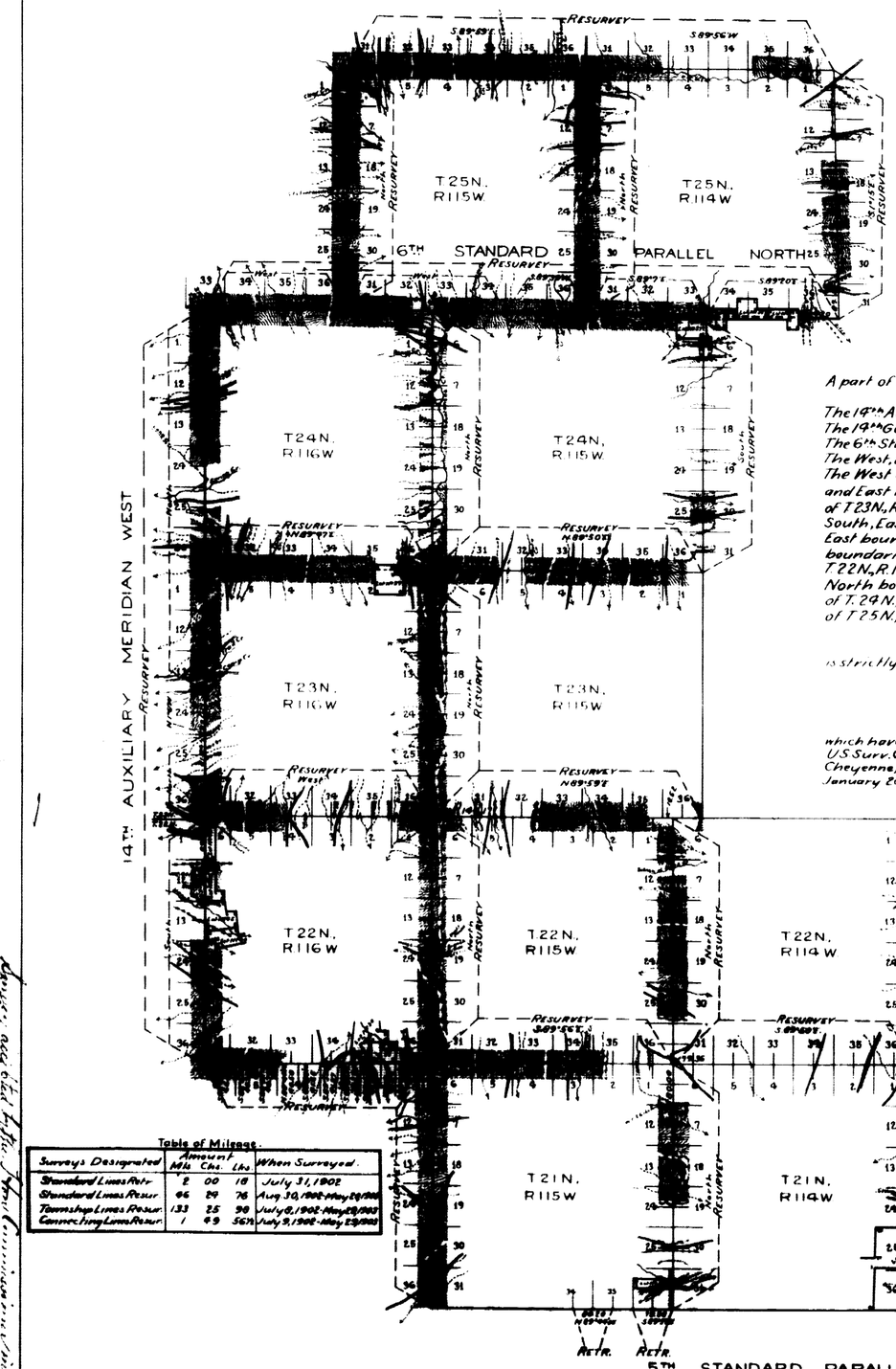

This Plat
showing the
Retracing of
A part of the 5th Standard Parallel North through R115W,
the Resurvey of
The 19th Auxiliary Meridian West through Tps. 22, 23 and 24N;
The 19th Guide Meridian West through Tps. 21 and 22 N.;
The 6th Standard Parallel North through Rgs. 119, 115 and 116W,
The West, East and North boundaries of T 21N, R 119W,
The West and North boundaries of T 21N, R 115W, the West
and East boundaries of T 22N, R 115W; the South boundary
of T 23N, R 115W; the East boundary of T 22N, R 119W, the
South, East and North boundaries of T 23N, R 116W; the
East boundary of T 24N, R 116W; the West, East and North
boundaries of T 25N, R 115W; the South boundary of
T 22N, R 113W; the South boundary of T 22N, R 116W; the
North boundary of T 23N, R 115W; the East boundary
of T 24N, R 115W, and the North and East boundaries
of T 25N, R 119W of the
6th Principal Meridian,
Wyoming,
is strictly conformable to the field notes of the Survey thereof
by
Stahle and VanOrsdel, U.S.D.S.,
under their
Contract N° 290,
dated June 20, 1902,
which have been examined, approved and filed in this office.
U.S. Surv. Gen'l's. Office,
Cheyenne, Wyoming
January 28, 1904

Stephen D. Harmon
U.S. Surv. Gen'l.

Table of Mileage.

Surveys Designated	Amount Mls	Chs.	Lks	When Surveyed.
Standard Lines Retr.	2	00	18	July 31, 1902
Standard Lines Resur.	66	29	76	Aug. 30, 1902 - May 28, 1903
Township Lines Resur.	133	25	90	July 2, 1902 - May 28, 1903
Connecting Lines Resur.	1	69	56	July 9, 1902 - May 23, 1903

Latitude 41°44'N
Longitude 110°10'W.
Mean Mag. Decl. 17°40'E

Approved, accepted & filed in this office
U.S.G.L.O. March 9 1904.

FHA

6TH STANDARD PARALLEL NORTH.

From the 16th Guide Meridian West, to the West Boundary of Wyom. Territory, between Townships 24 & 25 N., Ranges 113 to 120 inclusive, and West of the 6th Principal Meridian.

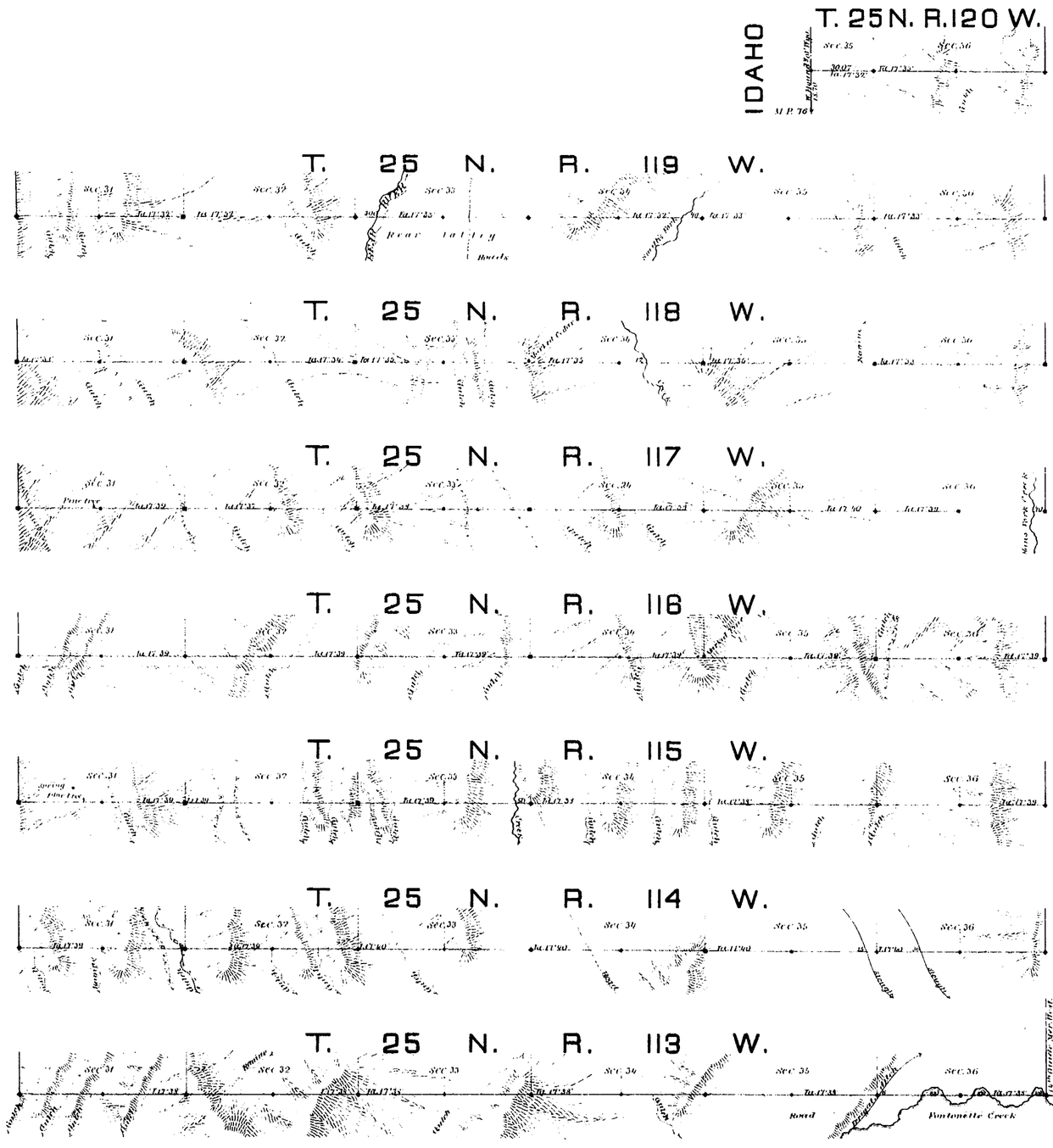

Scale, Inchains to an inch

Surveys Designated	By whom surveyed	Date of Contract	Amount of Surveys miles	chs	lks	When Surveyed
6th Stand'd Par'l North	James E. Boods	September 20, 1890	43	30	7	March 1891
Connections	" " "	" " "	9	19	70	" "
Contingency	" " "	" " "	1	44	95	" "

I Hereby certify that the above diagram of the 6th Standard Parallel North, from the 16th Guide Meridian West to the West Boundary of Wyoming Territory, between Townships 24 & 25 N., Ranges 113 to 120 W. inclusive, and West of the 6th Principal Meridian, Wyoming Territory, is strictly conformable to the field notes of the survey thereof on file in this Office, which have been examined and approved.

Surveyor General's Office,
Cheyenne, Wyo. June 23rd 1891.

Edw. C. David
Surveyor General.

38

RESURVEY

TOWNSHIP EXTERIORS

Scale: 1 inch to 160 chains



[illegible]

[illegible] the Retracement of the

West State Line through Townships 22, 23, 24 and 25 North, Ranges 120 West, and South Boundaries of Township 20 North, Ranges 119 and 120 West, and the Resurvey of the

Fifth Standard Parallel North through Ranges 116, 117, 118, 119 and 120 West [illegible] Range [illegible] 120 West

The East Boundaries of Townships 21, 22, 23 and 24 North, Range 119 West, Townships 21, 22, 23 and 24 North, Range 120 West, Township 25 North, Ranges 118, 119 and 120 West

The North Boundaries of Township 21 North, Ranges 119 and 120 West, Township 22 North, Ranges 119 and 120 West, Township 23 North, Ranges 119 and 120 West, Township 25 North, Range 118 West of the Sixth Principal Meridian Ayoming [illegible] to the field notes of the resurvey thereof

by

[illegible]

under them

Contract No. 309

[illegible] March 27, 1906

[illegible]

[illegible] Office

[illegible] Office

Cheyenne, Wyoming

March 31, 1909

Alphaus [illegible]

[illegible]

Table of Mileage

Surveys Designated	Amount Mls	Chs	Lks	When Surveyed
Standard Lines	48	59	57	June 24 - July 23, 1907
Township Lines	100	77	19	July 3 - October 14, 1907
Connecting Lines	12	71	14	" " "
State Line Retraced	28	60	60	Sept 14 - October 7, 1907
Township Lines Retraced	1	56	32	October 7-22, 1907

Accepted by Hon. Commissioner in letter to [illegible] June 1 1909

33

111
Indexed
839

EXTERIOR LINES

Scale, 3 miles to an inch. Magnetic Variat. East.



Surveys Designated	By whom surveyed	Date of Contract	Amount of Surveys			When surveyed
			Mls	Chs	Lks	
Exterior lines	Holcomb & Woods	January 6, 1881	109	76	83	Feb.y & March 1881
Connections				10	87	March 1881

I hereby certify that the above diagram of the exterior lines of Township 25 N., Ranges 113 W. to the West Boundary of Wyoming Territory, Township 26 N., Ranges 113 to 118 West of the 6th Principal Meridian, is correctly connected to the field notes of the survey thereof on file in this Office, which have been examined and approved

Surveyor General's Office,
Cheyenne, Wyo Sept. 9th 1881

Edw. C. Davis
Surveyor General.