41

Accession no 823

(4-675a)

34

Resurvey Township N° 25 North, Range N° 117 West of the Sixth Principal Meridian, Wyoming



Areas in Acres.

Public Land	23021.43
Indian Reservation	
Indian Allotments	
Mineral Claims	
Water Surface	
Total Area	23021.43

Scale 40 Chains to an inch
Mean Magnetic Declination 18°5E.
Longitude 110°42'W.
Latitude 42°06'N.

Surveys Designated.	By Whom Surveyed.	Contract No.	Contract Date	Amount of Surveys Mls.	Amount of Surveys chs.	Amount of Surveys lks.	When Surveyed. Begun.	When Surveyed. Completed.
Resurvey N. & E. Township Lines	Johnson & Jaeckel	329	December 4, 1907	11	79	21	August 4, 1908	August 5, 1908
Resurvey West Township Line	Johnson & Jaeckel	309	March 27, 1907	6	00	00	October 11, 1907	October 12, 1907
Resurvey South Township Line	"	309	"	6	00	00	July 18, 1907	July 19, 1907
Resurvey Subdivision Lines	Johnson & Jaeckel	329	December 4, 1907	59	79	03	August 5, 1908	August 18, 1908

The above plat of Resurvey Township No. 25 North Range No 117 West of the Sixth Principal Meridian, Wyoming, is strictly conformable to the field notes of the resurvey thereof on file in this office, which have been examined and approved.

U. S. Surveyor General's Office,
Cheyenne, Wyoming, September 8, 1911.

Surveyor General.

617

617A

Accepted by the Hon. Commissioner in letter "E" October 2, 1911. Triplicate plat mailed to the Evanston Land Office August 23, 1912.

25 - 117

822

TOWNSHIP No. 25 NORTH. RANGE No. 117 WEST of the 6th Principal MERIDIAN.

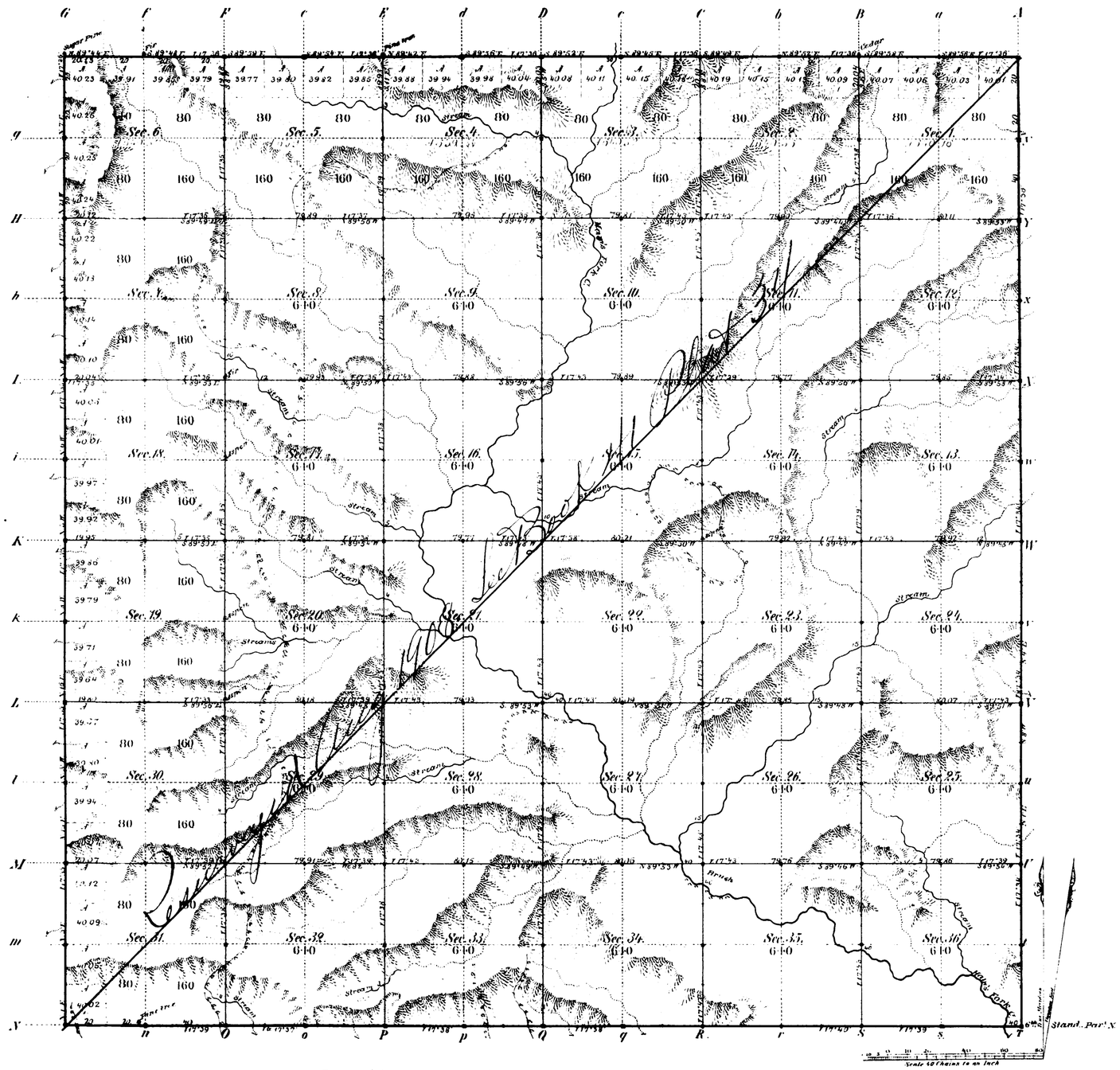

Total number of Acres. 23,[illegible]

Surveys Designated	By Whom Surveyed	Date of Contract	Amount of Surveys Mi.	Ch.	Lk.	When Surveyed	Magnetic Declination
N. E. & W. Township lines	Holcombe Woods	January 6, 1881	18	00	15	March 1881	17:35 East
Subdivisions	McCoy & Woods	September 22, 1880	52	73	45	April & May 1881	17:38 East
Connections							
6th stand. Par. N.	James F. Woods	Septbr. 21, 1880	6	00	00	March 1881	

The above Map of Township No. 25 North of Range No. 117 West of the Sixth Principal Meridian Wyoming Territory is strictly conformable to the field notes of the survey thereof on file in this Office, which have been examined and approved.

Surveyor General's Office,
Cheyenne Wyoming
Sept. 9th 1881

Edw. C. David
Sur. Gen.l

A. Gast & Co., St. Louis Mo.

617

1434

141

RESURVEY
TOWNSHIP EXTERIORS.

Scale: 160 chains to 1 inch.



This Plat
of the
Resurvey of the
Fourteenth Auxiliary Meridian West through
Townships 21, 22, 23 & 25 North and part of Township
24 North between Ranges 116 & 117 West;

The East Boundary of T. 21 N. R. 116 W., the North Boundaries of Ts. 25 N., Rs. 116 & 117 W. and of Ts. 21, 22, 23 N. R. 117, the West Boundary of T. 24 N. R. 117 W. and the Retracement of part of the Fourteenth Auxiliary Meridian West through Township 24 North and of the North Boundary of Township 21 North Range 116 West of the Sixth Principal Meridian, Wyoming, is strictly conformable to the field notes of the resurvey thereof

by
Johnson & Jaeckel, U.S.D.S.
under their
Contract N°. 329,
dated December 4, 1907,
which have been examined, approved and filed in this office.

U.S. Surveyor General's Office,
Cheyenne, Wyoming,
September 8, 1911. Stephen D. Stinson
Surveyor General.

Surveys Designated	Amount Mls.	Chs.	Lks.	When Surveyed
Standard Lines Resurveyed	25	79	46	June 6, 1908 - July 16, 1908
Township Lines Resurveyed	43	15	91	June 6, 1908 - Aug 20, 1908
Township Lines Retraced	5	52	91	Aug 23, 1908 - Sept 18, 1908
Connections	3	35	17	June 2, 1908 - July 15, 1908

Latitude 41°46'N.
Longitude 110°15'W.
Mag. Decl. 17°30'E.

Accepted by the Gen. Commissioner in Letter 'E' Oct 2, 1911.

25

2923

38

RESURVEY

TOWNSHIP EXTERIORS

Scale: 1 inch to 160 chains



Table of Mileage

Surveys Designated	Amount Mls	Chs	Lks	When Surveyed
Standard Lines	48	59	57	June 24 - July 23, 1907
Township Lines	100	77	19	July 3 - October 14, 1907
Connecting Lines	12	71	14	" " "
State Line Retraced	28	60	60	Sept 14 - October 7, 1907
Township Lines Retraced	1	56	32	October 7-22, 1907

Accepted by Hon. Commissioner in letter to June 1 1909

33

6TH STANDARD PARALLEL NORTH.

From the 6th Guide Meridian West, to the West Boundary of Wyom. Territory, between Townships 24 & 25 N., Ranges 113 to 120 inclusive, and West of the 6th Pr. Mer.

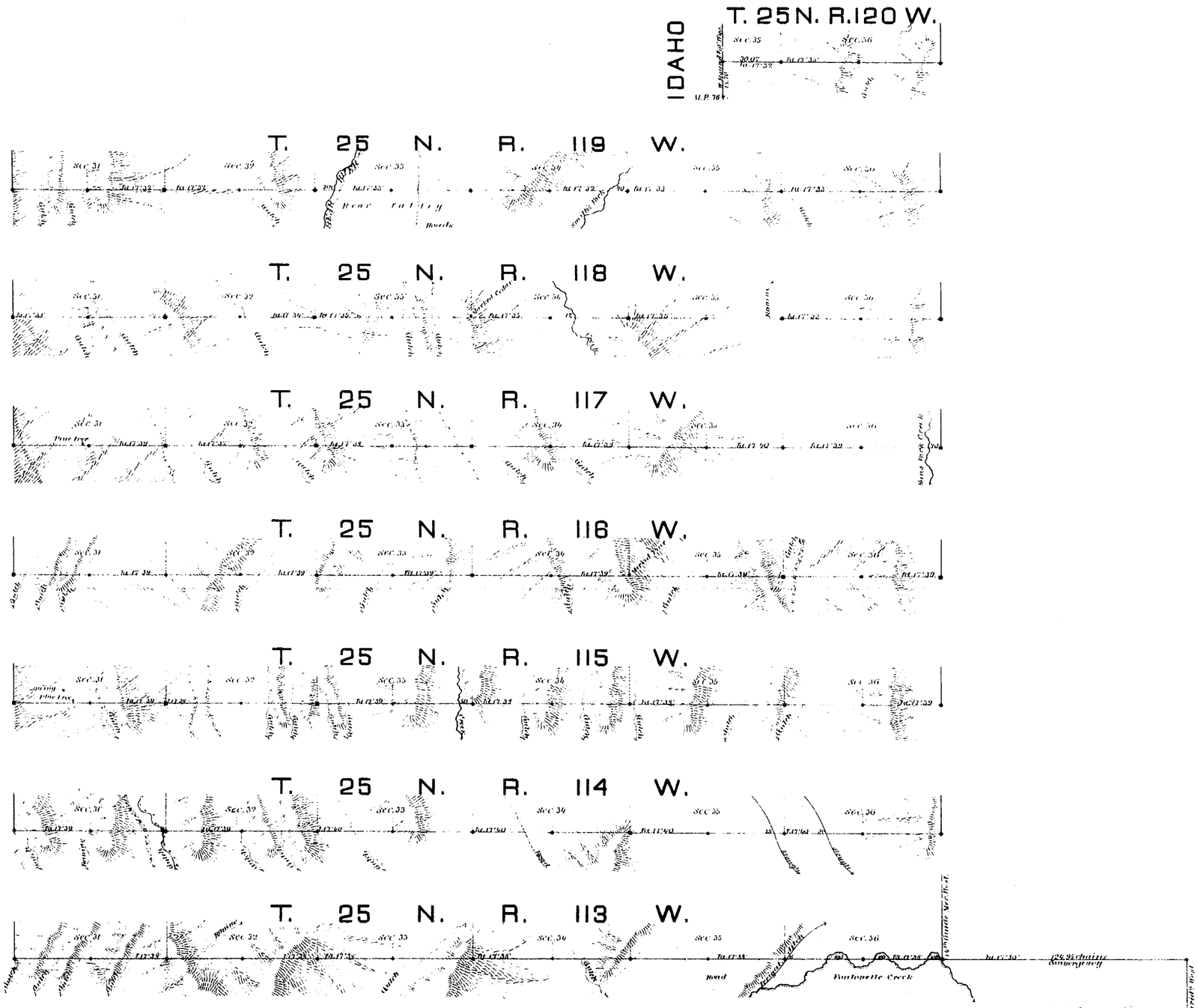

Scale, 80 chains to an inch.

Surveys Designated	By whom surveyed	Date of Contract	Amount of Surveys			When surveyed
			miles	chs	lks	
6th Stand'd Par'l North	James E. Boyds	September 20, 1880	93	30	7	March 1881
Corrections	" " "	" " "	0	18	70	" "
Convergency	" " "	" " "	1	46	95	" "

I hereby certify that the above diagram of the 6th Standard Parallel North, from the 6th Guide Meridian West to the West Boundary of Wyoming Territory, between Townships 24 & 25 N., Ranges 113 to 120 W. inclusive, and West of the 6th Principal Meridian, Wyoming Territory, is strictly conformable to the field notes of the survey thereof on file in this Office, which have been examined and approved.

Surveyor General's Office,
Cheyenne, Wyo. June 23rd 1881.

Edw. C. David
Surveyor General.

1111
Indexed
839

EXTERIOR LINES

Scale, 3 miles to an inch. *Magnetic Variat. East*

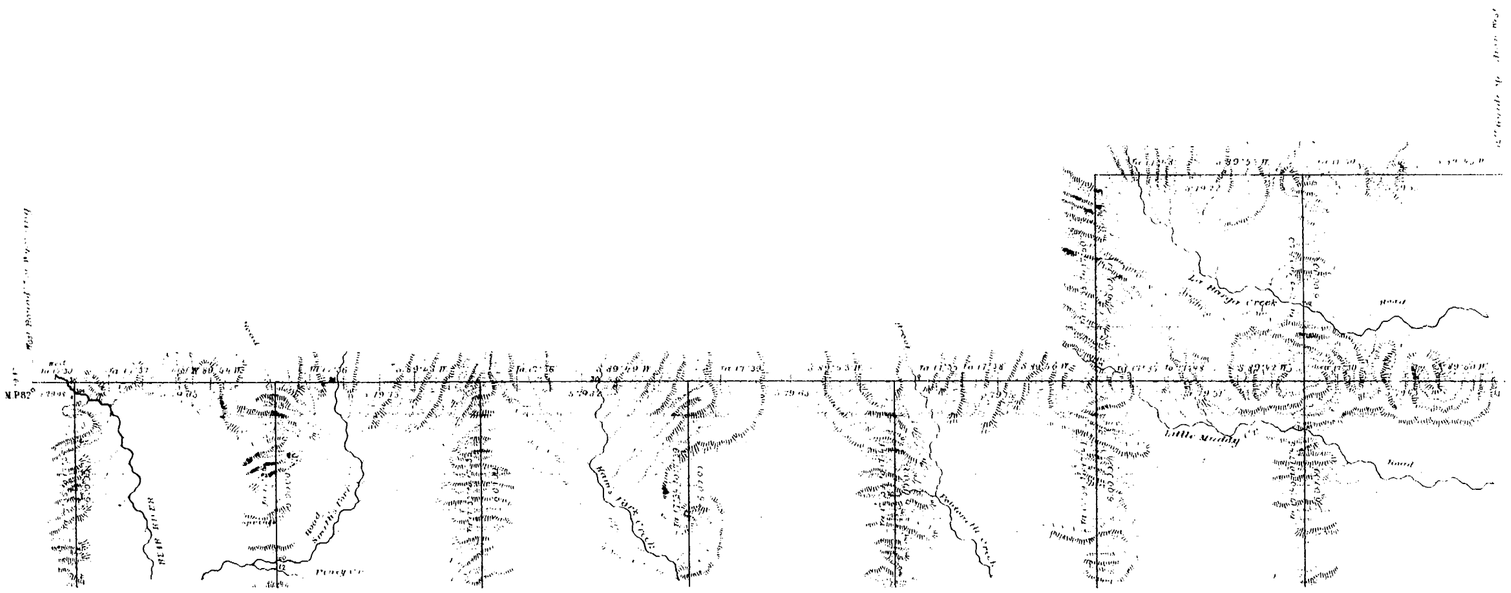

R.120W. R.119W. R.118W. R.117W. R.116W. R.115W. R.114W. R.113W.

Surveys Designated	By whom surveyed	Date of Contract	Amount of Surveys: mls	chs	lks	When surveyed
Exterior lines	Holcomb & Woods	January 5, 1881	100	75	83	Feby & March 1881
Connections	"	"		19	87	March 1881

I hereby certify that the above diagram of the exterior lines of Township 25N, Ranges 113W to the West Boundary of Wyoming Territory, Township 26N, Ranges 113 to 120 West of the 6th Principal Meridian, is strictly conformable to the field notes of the survey thereof on file in this Office, which have been examined and approved.

Surveyor General's Office,
Cheyenne, Wyo Sept. 9th 1881

Edw. C. Davis
Surveyor General.