8351

Click Here for Field Notes

ORIGINAL

TOWNSHIP 25 NORTH, RANGE 118 WEST, OF THE SIXTH PRINCIPAL MERIDIAN, WYOMING.

DEPENDENT RESURVEY AND METES AND BOUNDS SURVEY

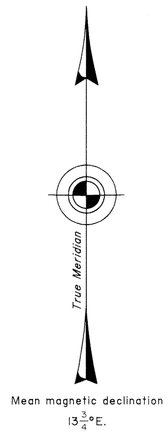

METES AND BOUNDS
Lot 9

1	N.89°38'W.,	26.18
2	S.81°10'W.,	1.25
3	S.36°05'W.,	3.15
4	S.12°47'W.,	2.39
5	S.18°17'W.,	2.64
6	S.46°41'W.,	2.37
7	S.49°28'W.,	2.15
8	S.60°59'W.,	3.95
9	S.5°21'E.,	4.67
10	N.89°53'E.,	27.96
11	N.89°15'E.,	27.08
12	N.57°10'W.,	3.65
13	N.45°40'W.,	20.91
1		

ENLARGED DIAGRAM

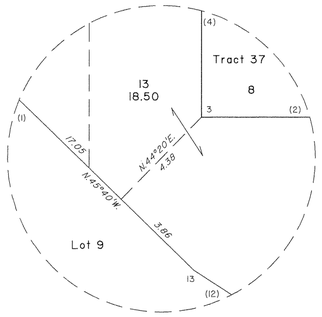

(Not To Scale)

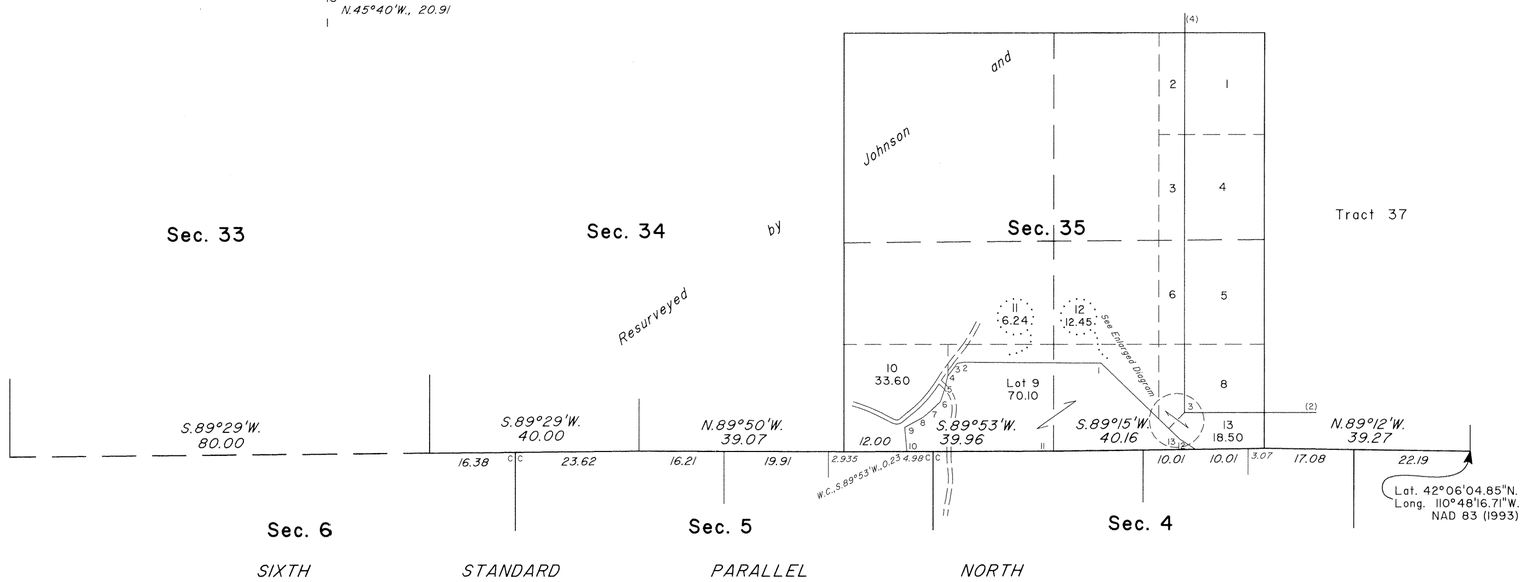

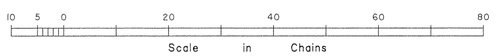

A history of surveys is contained in the field notes.

This plat represents the dependent resurvey of a portion of the Sixth Standard Parallel North, through R. 118 W. designed to restore the corners in their true original locations according to the best available evidence, and the Metes and Bounds Survey of Lot 9, Section 35, Township 25 North, Range 118 West, Sixth Principal Meridian, Wyoming.

Except as indicated hereon the lottings and areas are as shown on the plat accepted March 31, 1909.

Survey executed by Lynn A. Forbes and Donna S. Malleck, Cadastral Surveyors, beginning August 14, 2001, and completed September 19, 2001, pursuant to Special Instructions dated August 2, 2001, for Group No. 696, Wyoming.

UNITED STATES DEPARTMENT OF THE INTERIOR
BUREAU OF LAND MANAGEMENT

Cheyenne, Wyoming July 26, 2002

This plat is strictly conformable to the approved field notes, and the survey, having been correctly executed in accordance with the requirements of law and the regulations of this Bureau, is hereby accepted.

For the Director

John P. Lee

Chief Cadastral Surveyor for Wyoming

W.H.B.

JZM

616 F

OFFICIALLY FILED: August 15, 2002

38

34
See 34-a

Accession no. 817

(4-675a)

Resurvey Township Nº 25 North, Range Nº 118 West of the Sixth Principal Meridian Wyoming

See Supp'l Plat Nº 1, N.W. Part
See Supp'l Plat Nº 2 S.W. Part

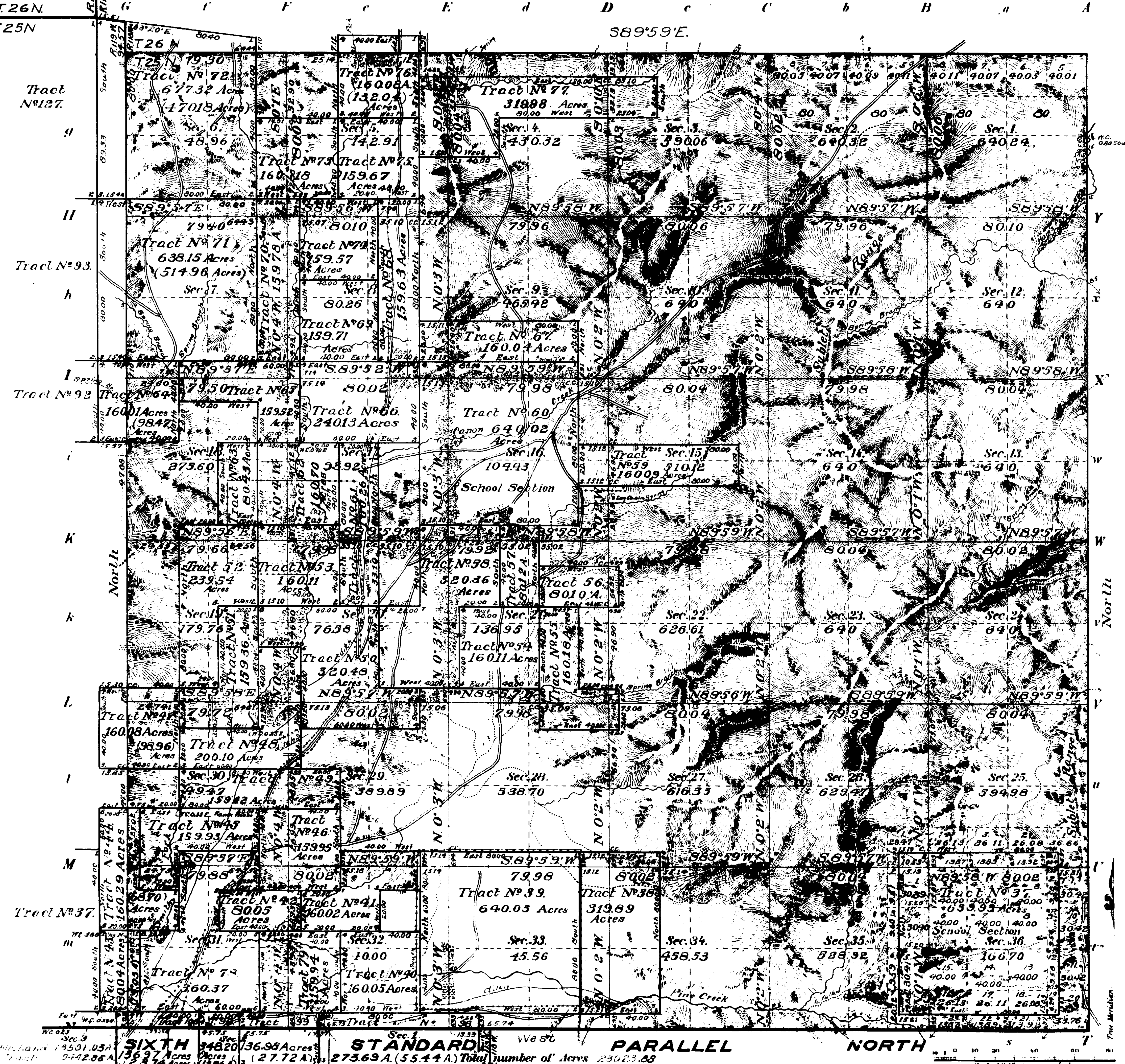

Segregated Tracts		
Number	Area	
	Total	In Township
37	639.93 Acres	639.93 Acres
38	319.89 "	319.89 "
39	640.03 "	640.03 "
40	160.05 "	160.05 "
41	160.02 "	160.02 "
42	80.05 "	80.05 "
43	80.04 "	19.03 "
44	160.29 "	68.70 "
45	159.93 "	159.93
46	159.95 "	159.95
47	160.08 "	98.96 "
48	200.10	200.10
49	159.42 "	159.42
50	320.48 "	320.48 "
51	159.36 "	159.36 "
52	239.54 "	239.54 "
53	160.11 "	160.11 "
54	160.11 "	160.11 "
55	160.18 "	160.18 "
56	80.10 "	80.10 "
57	80.12 "	80.12 "
58	320.36 "	320.36 "
59	160.09 "	160.09 "
60	640.02 "	640.02 "
61	160.26 "	160.26
62	160.70 "	160.70
63	80.43 "	80.43 "
64	160.01 "	98.47 "
65	159.52	159.52
66	240.13 "	240.13 "
67	160.04 "	160.04 "
68	159.63 "	159.63
69	159.71 "	159.71 "
70	159.78 "	159.78 "
71	638.15 "	514.96 "
72	677.32 "	470.18 "
73	160.18 "	160.18 "
74	159.57 "	159.57 "
75	159.67 "	159.67 "
76	160.08 "	132.04 "
77	319.98 "	319.98 "
78	360.37 "	360.37 "
79	159.94 "	159.94 "
96 (24-119)	348.20 "	13.86 "
98 (")	273.69 "	55.44 "
99 (")	136.98 "	27.72 "
100 (")	136.97 "	23.74 "
	Total	9442.85 Acres

Onyx, Sec. 30
Phosphate, Sec. 36.

Latitude 42° 6' N.
Longitude 110° 48' W.
Mag. Decl. 17° 47' E.

Public Land 13501.03 A.
Seg. Tracts 9442.85 A.

Surveys Designated	By Whom Surveyed	Date of Contract Nº	Amount of Surveys M.	Ch.	Lk.	When Surveyed
Resurvey Township lines	Johnson and Jaecke!	309. March 27, 1906	23	79	30	July 20-Oct. 14, 1907
Resurvey Subdivisions	" "	" " "	59	78	65	October 14-25 "
Connections	" "	" " "	7	74	39	" " "
Segregated Tracts	"	321, February 28, 1907	7	69	73	July 24-Aug. 3, 1907

The above Map of resurvey of Township Nº 25 North, of Range Nº 118 West of the Sixth Principal Meridian, Wyoming, is strictly conformable to the field notes of the survey thereof on file in this Office, which have been examined and approved.

Surveyor General's Office.
Cheyenne Wyoming, March 31, 1909

Alpheus [illegible]
Sur. Gen.

616

Accepted by Hon. Commissioner in letter E June 1, 1909. Triplicate plat forwarded to Evanston Land Office June 10, 1909.

25-118

38

34-a

818

(4-675a)

Supplemental Plat

Resurvey Township No. 25 North, Range No. 118 West of the Sixth Principal Meridian, Wyoming

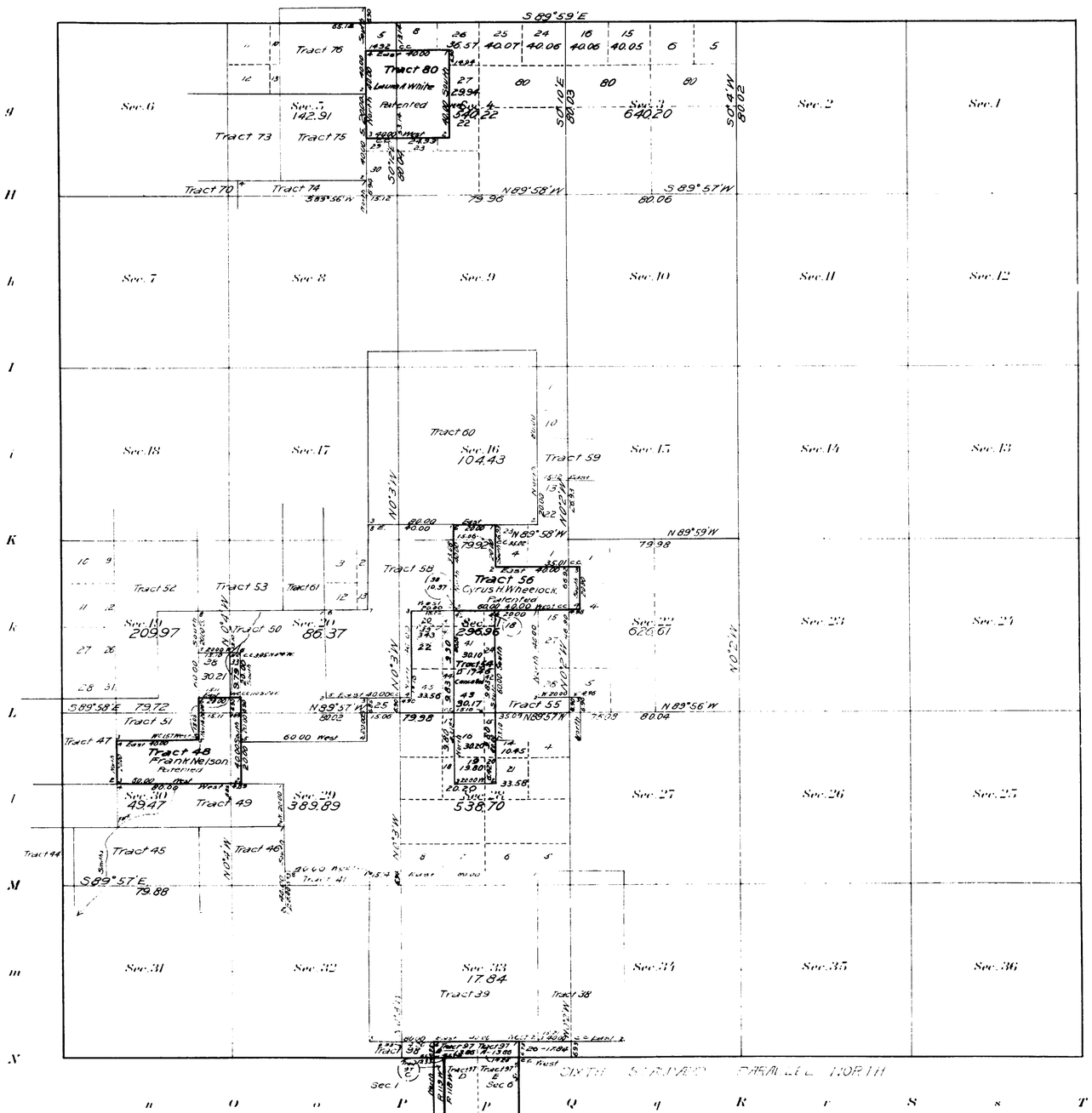

Note

Tract surveyed 80

Tracts amended 48, 56, 54

Tracts eliminated 57, 77

INDEX TO SEGREGATED TRACTS

Re-Survey Tract No.	Original Survey T	R	Sec.	Subdivision	Entry Kind	Entry No.	Status in Land Office	Entryman
48	25	118	30	S²NE⁴	FH	990	Patented	Frank Nelson
	"	"	29	W²NW⁴				
56	"	"	21	W⁴NE⁴, SE⁴NE⁴	H	2384	Patented	Cyrus H. Wheelock
	"	"	22	SW⁴NW⁴				
80	"	"	4	S²NW⁴, N²SW⁴	D	210	Patented	Laura A. White
97	24	"	6	Lots 4 & 5	D	1722	Valid	Harriet M. Nichols
	"	119	1	Lot 1, S²N²				
54	25	118	21	W²SE⁴	D	1746	Cancelled	Anna J. Nelson
			28	W²NE⁴				

Areas in Acres	
Public Land	
Indian Reservation	
Indian Allotments	
Mineral Claims	
Water Surface	
Total Area	

Scale 40 Chains to an inch

Mean Magnetic Declination

Surveys Designated	By Whom Surveyed	Group No.	Group Date	Amount of Surveys Mls.	chs.	lks.	When Surveyed Begun	Completed
Segregated Tracts	Jacobs and Co.	4	May 3, 1911	8	40	00	July 12, 1912	September 23, 1912
Connections	" "	4	" "	1	12	11	" "	" "

The above Supplemental map of Resurvey Township No. 25 North, Range No. 118 West of the Sixth Principal Meridian, Wyoming, is strictly conformable to the field notes of the resurvey thereof on file in this office, which have been examined and approved.

U. S. Surveyor General's Office.

Cheyenne, Wyoming, August 9, 1913

Stephen C. Hanson

Surveyor General.

616

6132

Accepted by the Acting Commissioner, letter "E" Sep. 29, 1913

Triplicate plat filed in Evanston Land Office Oct. 6, 1913

25-118

819.

Supplemental Plat No. 1

Resurvey Part of Township No. 25 North, Range No. 118 West of the Sixth Principal Meridian, Wyoming

Scale 20 Chains to 1 Inch

Sec's 3,4,5,6,7,8,9,15,16,17,18.

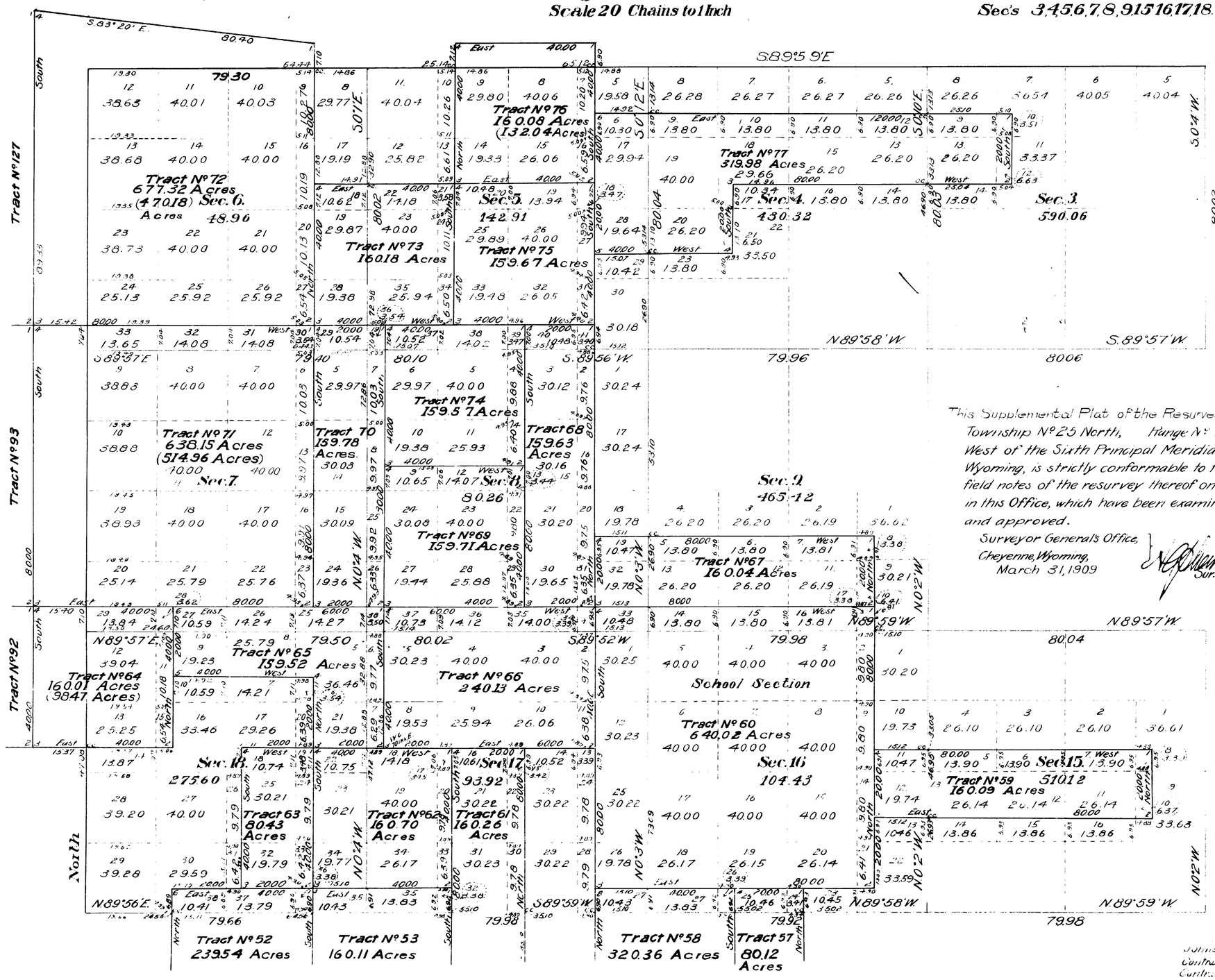

This Supplemental Plat of the Resurvey of Part of Township No. 25 North, Range No. 118 West of the Sixth Principal Meridian, Wyoming, is strictly conformable to the field notes of the resurvey thereof on file in this Office, which have been examined and approved.

Surveyor General's Office,
Cheyenne, Wyoming,
March 31, 1909

H. G. Johnson
Sur. Gen.

Resurveys
Johnson and Jaeckel D.S.
Contract No. 309, March 27, 1906
Contract No. 321, February 28, 1907

Accepted by Hon. Commissioner in letter E, June 1, 1909. Duplicate plat forwarded to Evanston Land Office, June 10, 1909.

616

615 C

25-118

820

Supplemental Plat Nº 2.

Resurvey Part of Township Nº 25 North, Range Nº 118 West of the Sixth Principal Meridian, Wyoming

Scale 20 Chains to 1 inch.

Sec's 19, 20, 21, 22, 27, 28, 29, 30, 31, 32, 33, 34.

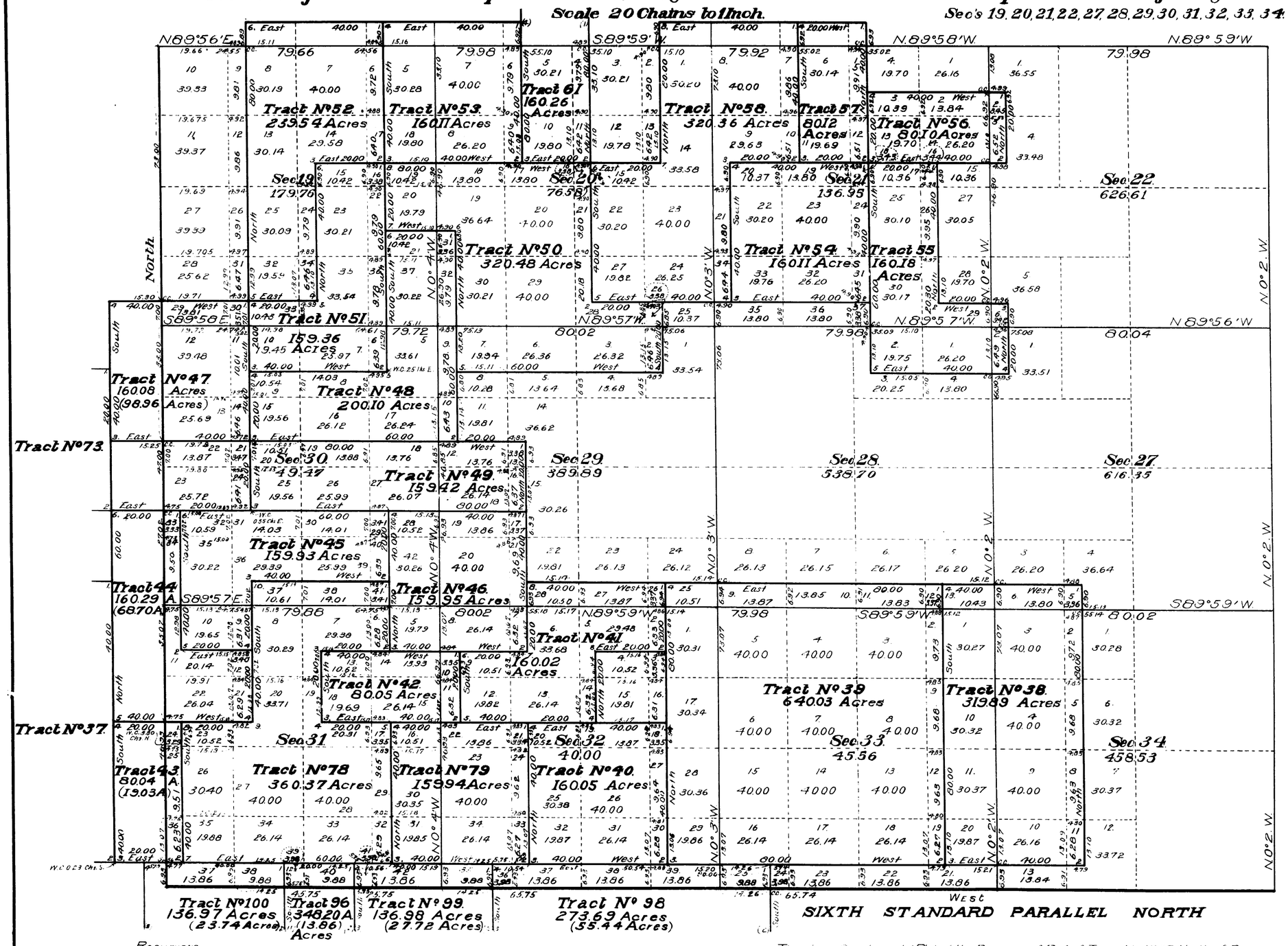

Resurveys.

Johnson and Jaeckel D.S
Contract Nº 309 March 27, 1906
Contract Nº 321 February 28, 1907

The above Supplemental Plat of the Resurvey of Part of Township Nº 25 North, of Range Nº 118 West of the Sixth Principal Meridian Wyoming, is strictly conformable to the field notes of the resurvey thereof on file in this office, which have been examined and approved.

Surveyor General's Office,
Cheyenne, Wyoming
March 31, 1909

Surv. Gen'l.

Accepted by Hon. Commissioner in letter E, June 1, 1909. Duplicate plat forwarded to Evanston Land Office, June 10, 1909.

616

616 D

25-118

821

Index to Segregated Tracts.

Resurvey Township N° 25 North, Range N° 118 West of the Sixth Principal Meridian, Wyoming.

Contract N° 309, Johnson & Jaeckel, March 27, 1906.

Contract N° 321, Johnson & Jaeckel, February 28, 1907.

Resurvey		Original Survey						
Tract N°	Area	T	R	Sec.	Subdivision	Entry Kind	Entry N°	Entryman
37	639.93	25	118	36	All	SS		Wyoming.
38	319.89	"	"	34	W²	SL		"
39	640.03	"	"	33	All	FD	178	Wm Goodell.
40	160.05	"	"	32	SE⅟4	Cash	143	"
41	160.02	"	"	32	N²NE⅟4 SW⅟4NE⅟4 SE⅟4NW⅟4	Cash	216	John H. Stoner.
42	80.05	"	"	31	SE⅟4NE⅟4	D	1383	Frank Nelson.
		"	"	32	SW⅟4NW⅟4			
43	80.04	"	"	31	Lots 3 & 4	H	1047	Cyrus F. Stoner.
44	160.29	"	"	30	Lot 4	H	2421	Lucy Wheelock.
		"	"	31	Lots 1 & 2 SE⅟4NW⅟4			
45	159.93	"	"	30	S²SE⅟4 SE⅟4SW⅟4	F.H.	999	H.C. Kirkner.
		"	"	31	NE⅟4NW⅟4			
46	159.95	"	"	29	S²SW⅟4	H	1762	Maud Wheelock.
		"	"	32	N²NW⅟4			
47	160.08	"	"	30	Lots 1 & 2, E²NW⅟4	SL		Wyoming.
*48	200.10	"	"	30	S²NE⅟4	FH	990	Frank Nelson.
		"	"	20	SW⅟4SW⅟4			
		"	"	29	W²NW⅟4			
49	159.42	"	"	29	N²SW⅟4 N²SE⅟4	FH	984	Wm P. Wheelock.
50	320.48	"	"	20	N²SW⅟4 SE⅟4SW⅟4 W²SE⅟4	D	1424	May Raymond.
		"	"	29	NE⅟4NW⅟4 N²NE⅟4			
51	159.36	"	"	19	E²SE⅟4	FD	321	A.T. McLaughlin.
		"	"	30	NE⅟4NE⅟4 NW⅟4NE⅟4			
52	239.54	"	"	19	NE⅟4 W²SE⅟4	SL		Wyoming.
53	160.11	"	"	20	NW⅟4	FH	714	A. T. McLaughlin.
54	160.11	"	"	21	W²SE⅟4 E²SW⅟4	H	2614	John O. Carter.
55	160.18	"	"	21	E²SE⅟4	H	1813	R. W. Talmadge
		"	"	27	NW⅟4NW⅟4			
		"	"	28	NE⅟4NE⅟4			
‡56	80.10	"	"	22	SW⅟4NW⅟4	H	2384	Cyrus H. Wheelock.
		"	"	21	SE⅟4NE⅟4			
‡57	80.12	"	"	21	W²NE⅟4	H	2384	" "
58	320.36	"	"	21	NW⅟4 W²SW⅟4	D	1576	Nels P. G. Nelson.
		"	"	20	E² SE⅟4			

Resurvey		Original Survey						
Tract N°	Area	T	R	Sec.	Subdivision	Entry Kind	Entry N°	Entryman
59	160.09	25	118	15	N²SW⅟4 N²SE⅟4	D	2541	John A. Frye.
60	640.02	"	"	16	All	SS		Wyoming.
61	160.26	"	"	17	W²SE⅟4	FH	918	Charles Garver.
		"	"	20	W²NE⅟4			
62	160.70	"	"	17	SW⅟4	FH	498	Wm Pettinger.
63	80.43	"	"	18	E²SE⅟4	SL		Wyoming.
64	160.01	"	"	18	Lots 1 & 2, E²NW⅟4	SL		"
65	159.52	"	"	18	N² NE⅟4	FH	369	Henry Godber.
		"	"	17	W²NW⅟4			
66	240.13	"	"	17	NE⅟4E²NW⅟4	FD	185	J. B. Hunter, Jr.
67	160.04	"	"	9	S²S²	H	2816	Anna J. Nelson
68	159.63	"	"	8	E²NE⅟4 E²SE⅟4	H	1413	J. M. Partridge.
69	159.71	"	"	8	W²SE⅟4 E²SW⅟4	FH	677	Emery A. Scott
70	159.78	"	"	8	W²NW⅟4 W²SW⅟4	D	1452	Amy Scott.
71	638.15	"	"	7	All	SL		Wyoming.
72	677.32	"	"	6	All	SL		"
73	160.18	"	"	5	SW⅟4	FH	936	Sidonie S. Emelle.
74	159.57	"	"	8	W²NE⅟4 E²NW⅟4	FH	986	S. P. Emelle.
75	159.67	"	"	5	SE⅟4	FH	151	Leroy H. White.
76	160.08	"	"	5	S²NE⅟4 Lots 1 & 2	FH	497	Perry A. Herbold.
†77	319.98	"	"	4	S²NW⅟4 N²SW⅟4	FD	210	Laura A. White.
		"	"	3	S²NW⅟4 & S²NE⅟4 Sec. 4	H	2685	James Raymond.
78	360.37	"	"	31	E²SW⅟4 SE⅟4 W²NE⅟4 NE⅟4NE⅟4	FD	195	Wm H. Ashton.
79	159.94	"	"	32	SW⅟4	Cash	101	Eugene Sullivan.
96	348.20	24	119	2	S²NW⅟4 SW⅟4NE⅟4 N²SE⅟4 Lot 4	FD	315	Nannie R. Stoner.
		"	"	3	SE⅟4NE⅟4			
98	273.69	"	"	1	Lots 2, 3, 4.	H	1731	S. F. Zimmerman.
		"	"	2	Lot 1.			
99	136.98	"	"	2	Lots 2, 3.	FH	592	C. F. Stoner.
100	136.97	"	"	3	Lots 1, 2.	FH	1285	John W. Stoner.

*FH 990 Frank Nelson includes only W²NW⅟4 Sec. 29 and S² NE⅟4 Sec. 30 and should have been so surveyed in Tract 48.

† Tract 77 includes two entries: S²NW⅟4 and N² SW⅟4 Sec. 4, FD 210 Laura A. White, and S²NE⅟4 Sec. 4 and S²NW⅟4 Sec. 3. H.E. 2685 James Raymond. Should have been surveyed in two tracts.

‡ HE 2384 Cyrus H. Wheelock has been surveyed as Tracts 56 and 57. Should have been surveyed as one tract.

The above index to tracts which have been segregated by the original public survey, in the resurvey of T. 25 N., R. 118 W. under Contracts N° 309 and N° 321 has been prepared in strict conformity to the field notes of the accepted resurvey on file in this office, which have been examined and approved.

Surveyor General's Office,
Cheyenne, Wyoming.
March 31, 1909.

Alpheus G. Harman
Sur. Gen'l for Wyoming.

Checked by Stan Commission on in letter of June 1, 1901 Sec. private plat pending decf. to Remington Land Office June 11, 1909.

616

616 E

25-118

816

TOWNSHIP No. 25 NORTH, RANGE No. 118 WEST of the 6th Principal MERIDIAN.

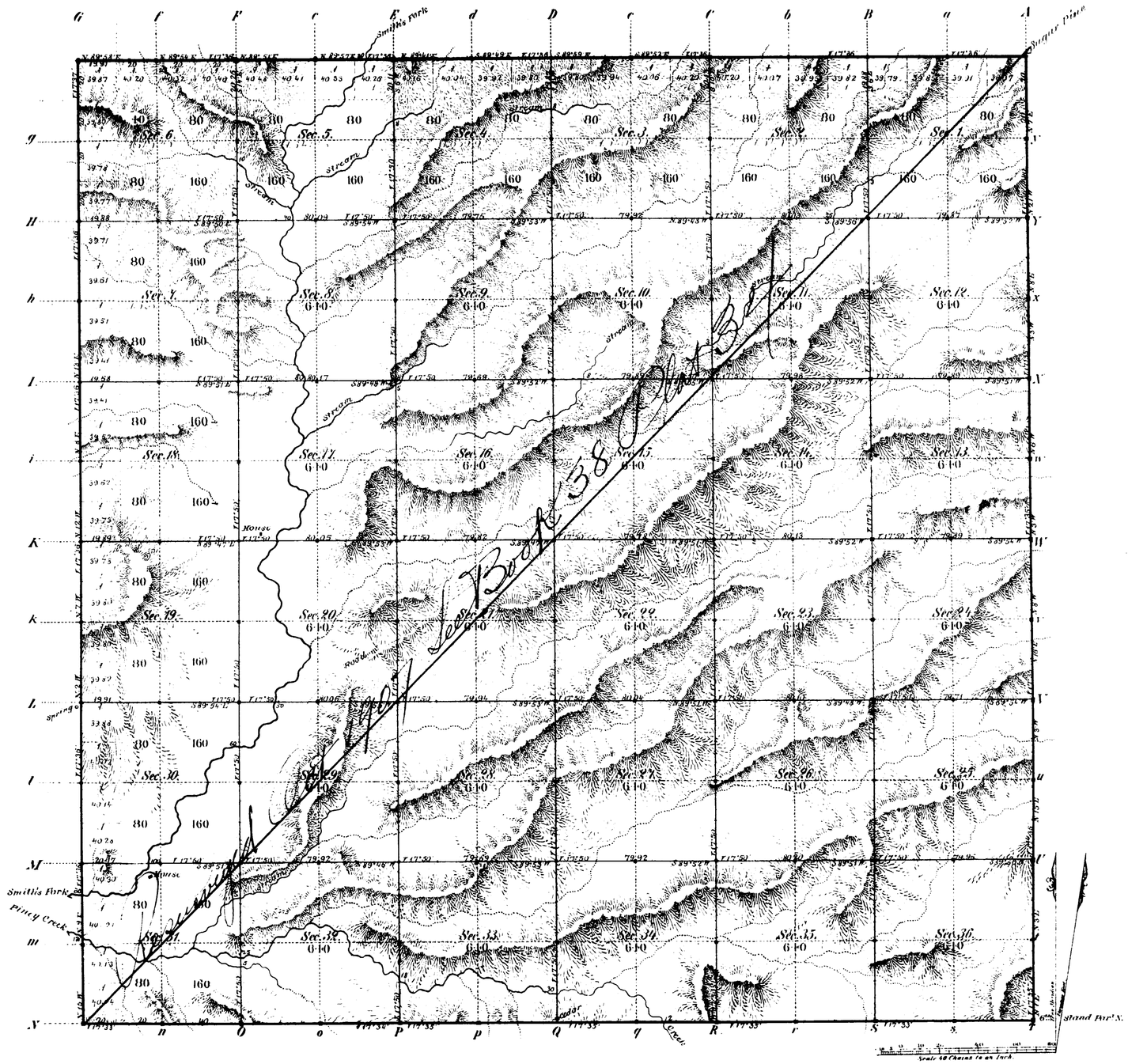

Total number of Acres.

Surveys Designated	By Whom Surveyed	Date of Contract	Amount of Surveys Mos	Chs	Lks	When Surveyed	Magnetic Declination
N. & W. Township lines	Holcombe & Woods	January 8, 1881	17	73	31	March 1881	17°36' East
Subdivisions	Mc Coy & Woods	Septbr. 22, 1880	22	75	77	May 1881	17°50' "
Connections							
6th Stand Par. X	James E. Woods	" " 20, 1883	6	00	00	March 1881	

The above Map of Township No. 25 North of Range No. 118 West of the 6th Principal Meridian Wyoming Territory is strictly conformable to the field notes of the survey thereof on file in this Office, which have been examined and approved

Surveyor Generals Office,
Cheyenne Wyoming
Sept. 9th 1881

Edw. C. Davis
Sur. Gen.l

A. Gast & Co. St. Louis Mo.

616

RESURVEY

TOWNSHIP EXTERIORS

Scale: 1 inch to 160 chains



This Plat
of the Retracement of the
North and South Boundaries of Townships 22, 23, 24 North, Ranges 119 and 120 West, and South Boundaries of Township 26 North, Ranges 119 and 120 West, and the Resurvey of the
Fifth Standard Parallel North through Ranges 116, 117, 118 and 119 West
and the Subdivisions of Sections in Ranges 116, 117, 118, 119 and 120 West
The East Boundaries of Townships 21, 22, 23 and 24 North, Range 119 West, Townships 21, 22, 23 and 24 North, Range 120 West, Township 25 North, Ranges 118, 119 and 120 West
The North Boundaries of Township 21 North, Ranges 119 and 120 West, Township 22 North, Ranges 119 and 120 West, Township 23 North, Ranges 119 and 120 West, Township 25 North, Range 118 West, of the Sixth Principal Meridian, Montana
Showing Subdivisions of Sections, and the Lines of the Public Surveys in Operation thereon

By
J. Frank Lindsley and Lincoln Griffith
under their
Contract No. 309
dated March 27, 1906

Chief Clerk
Surveyor General's Office
Cheyenne, Wyoming
March 31, 1907

Replicus Johnson
U.S. Surveyor General

Table of Mileage

Surveys Designated	Amount Mls	Chs	Lks	When Surveyed
Standard Lines	48	59	57	June 24 - July 23, 1907
Township Lines	100	77	19	July 3 - October 14, 1907
Connecting Lines	12	71	14	" " "
State Line Retraced	28	60	60	Sept 14 - October 7, 1907
Township Lines Retraced	1	56	32	October 7-22, 1907

Accepted by Act Commissioner in letter E, June 11 1909

33

Index 787

6TH STANDARD PARALLEL NORTH.

From the 10th Divide Meridian West, to the West Boundary of Wyom. Territory, between Townships 24 & 25 N., Ranges 113 to 120 inclusive, and West of the 6th Prin'l Meridian.

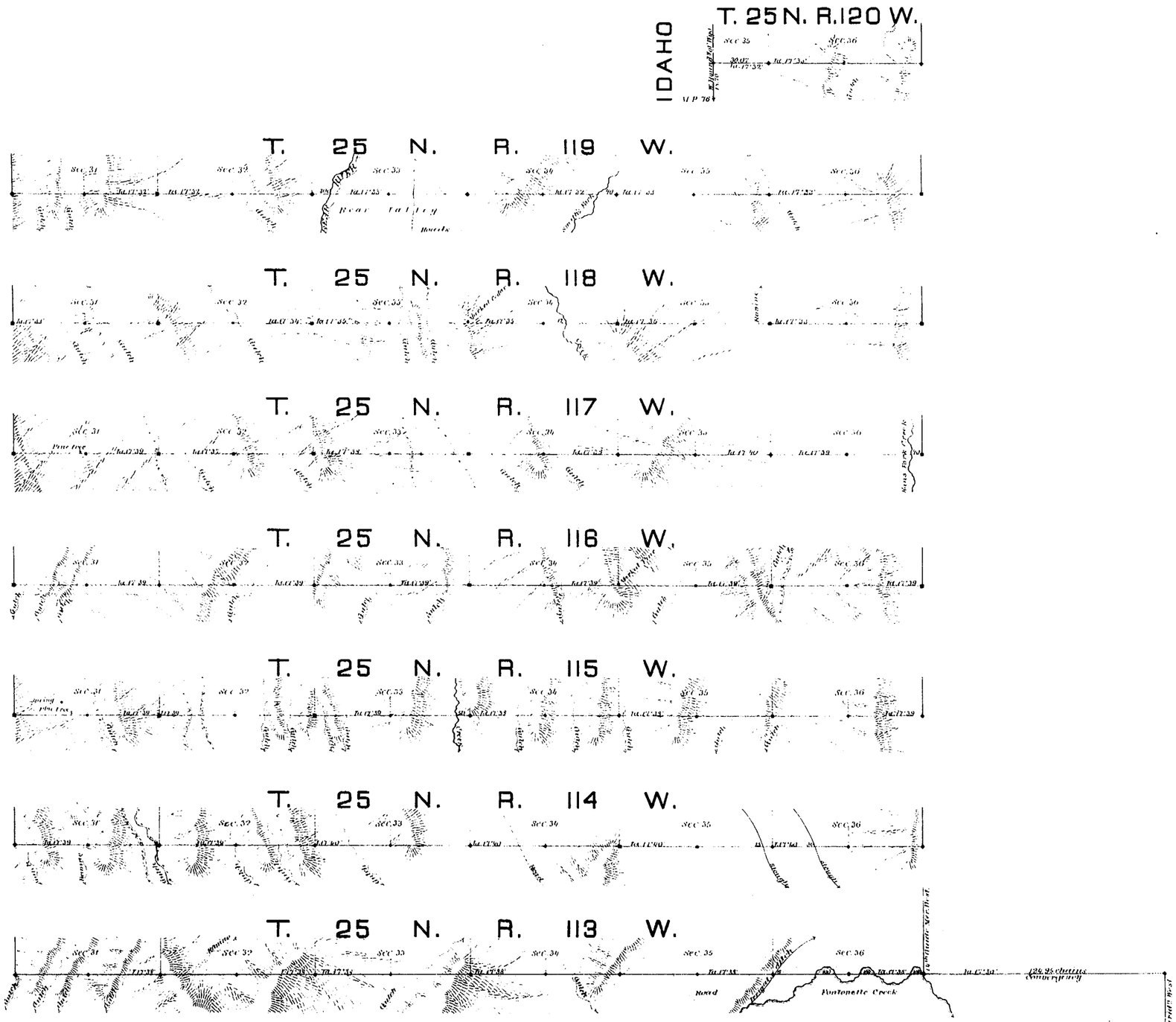

Scale, 40 chains to an inch.

Surveys Designated	By whom surveyed	Date of Contract	Amount of Surveys miles	chs	lks	When Surveyed
6th Stand'd Par'l North.	James E. Woods	September 20, 1890	43	30	7	March 1891
Connections	"	"	0	18	70	"
Convergency	"	"	1	44	95	"

I hereby certify that the above diagram of the 6th Standard Parallel North, from the 10th Divide Meridian West to the West Boundary of Wyoming Territory, between Townships 24 & 25 N., Ranges 113 to 120 W. inclusive, and West of the 6th Principal Meridian, Wyoming Territory, is strictly conformable to the field notes of the survey thereof on file in this Office, which have been examined and approved.

Surveyor General's Office,
Cheyenne, Wyo. June 23rd 1891.

Edw. C. David
Surveyor General.

(11)

Indexed

839

67

EXTERIOR LINES

Scale, 3 miles to an inch. Magnetic Variat. East

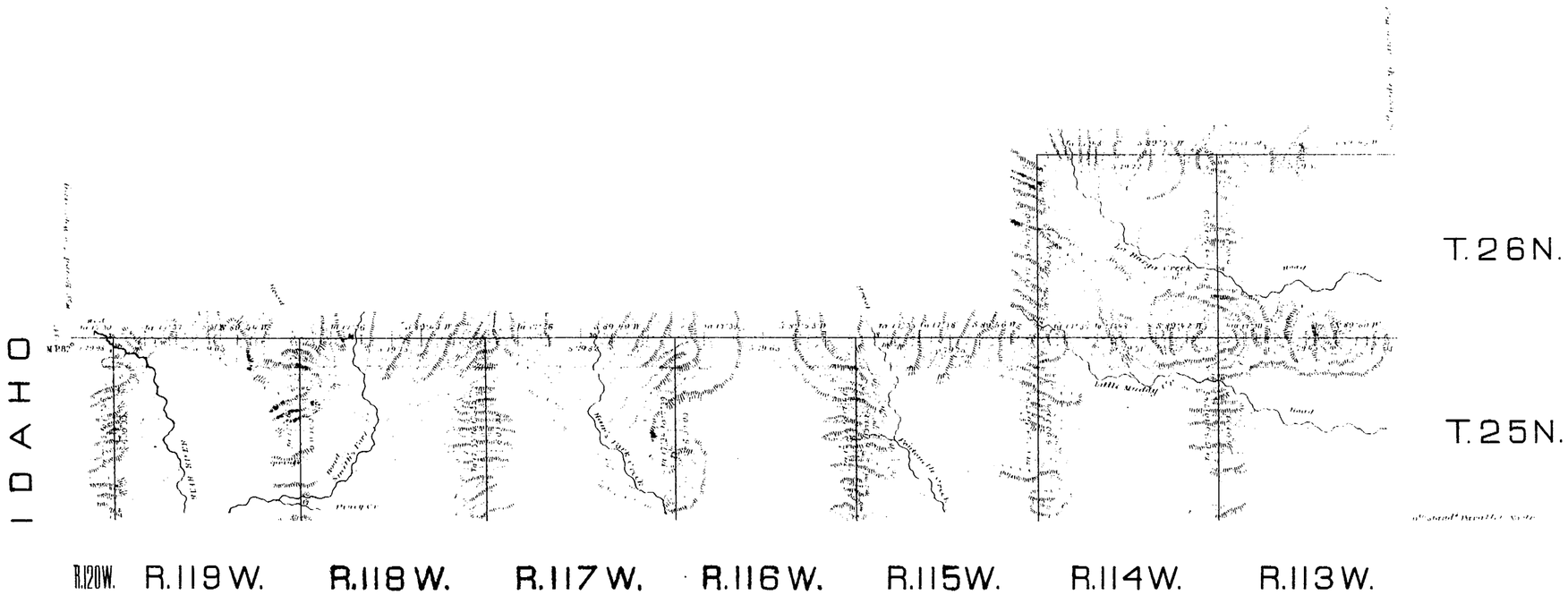

Surveys Designated	By whom surveyed	Date of Contract	Amount of Surveys mls	chs	lks	When surveyed
Exterior lines	Holcomb & Woods	January 5, 1881	100	75	83	Febr. & March 1881
Connections	" "	"		19	87	March 1881

I hereby certify that the above diagram of the exterior lines of Township 26N, Ranges 113W to the West Boundary of Wyoming Territory, Township 26N, Ranges 113 & 114 West of the 6th Principal Meridian, is strictly conformable to the field notes of the survey thereof on file in this Office, which have been examined and approved.

Surveyor General's Office,
Cheyenne, Wyo Sept. 9th 1881

Edw. C. David
Surveyor General.

625