35

9

4139

Township No. 26 North, Range No. 112 West of the 6th Principal Meridian

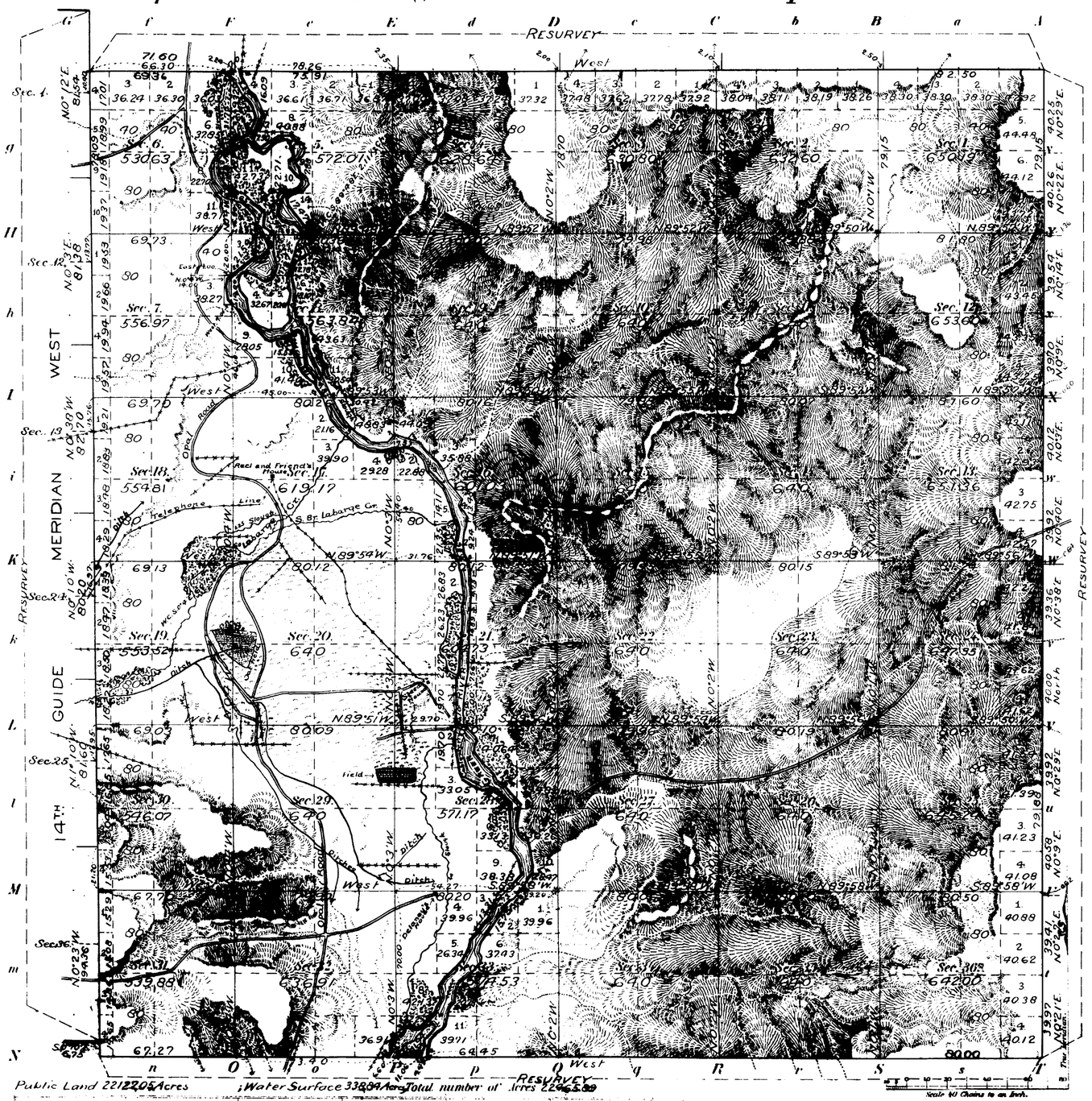

Meanders of

Posts	Courses	Ch's Lk's	Posts	Courses	Ch's Lk's	Posts	Courses	Ch's Lk's

Latitude 42°12'N.
Longitude 110°5'W.
Mean Mag. Decl. 17°53'E.

Public Land 22122.05 Acres ; Water Surface 338.84 Acres ; Total number of Acres 22465.89

Surveys Designated	By Whom Surveyed	Date of Contract	Amount of Surveys M.	Ch's	Lk's	When Surveyed
Resurvey Township lines	Edward F. Stahle	No. 283. Oct. 5, 1900	23	56	6	Oct. 22-Nov. 22, 1900
Resurvey Subdivisions	" "	" " "	59	26	45	November 12-19, "
Resur. Meanders	" "	" " "	19	42	56	" 20-22 "
Resur. Connections	" "	" " "	1	16	84	" 17-19, "

The above Map of Township No. 26 North, of Range No. 112 West of the 6th Principal Meridian, Wyoming, is strictly conformable to the field notes of the resurvey thereof on file in this Office, which have been examined and approved.

Surveyor General's Office.
Cheyenne, Wyo., December 4th, 1901.

Alpheus P. Hansen
Sur. Gen'l

THE NORRIS PETERS CO. LITHO. WASHINGTON, D.C.

2575-A

Triplicate filed SEP 20 19
Survey accepted by the Com. Commissioner in his letter "E" dated Apr. 10. 1902.

26-112

35

9-a

accession no 4440

(4-675a)

Supplemental Plat

Resurvey Township No 26 North. Range No 112 West of the Sixth Principal Meridian, Wyoming.

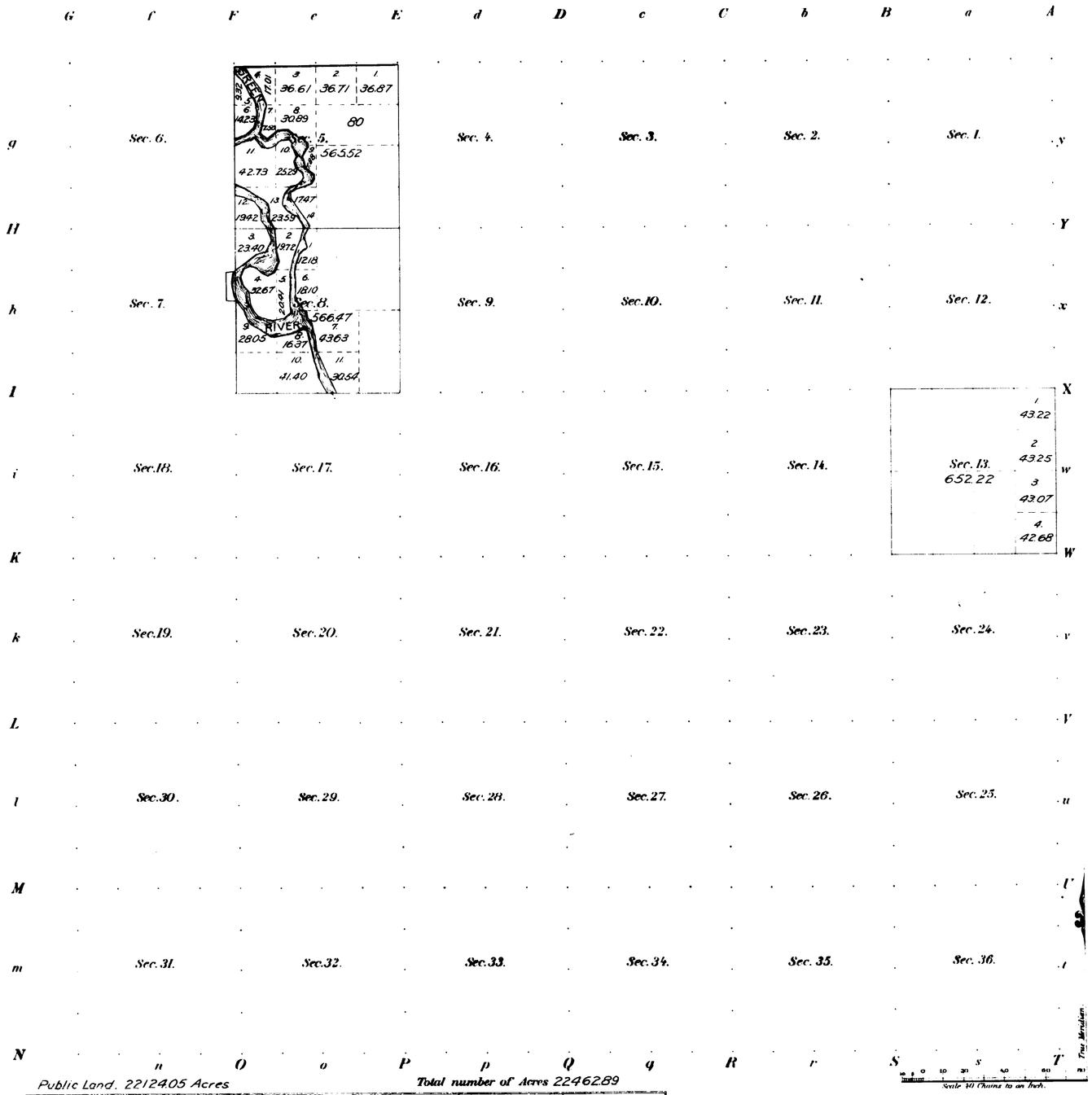

Meanders of

Posts	Courses	Ch.s Lk.s	Posts	Courses	Ch.s Lk.s	Posts	Courses	Ch.s Lk.s

Office U.S. Surveyor General,
Cheyenne, Wyoming, June 10, 1908.

I hereby certify that this supplemental plat exhibits the correct legal and fractional subdivision of Secs. 5, 8 and 13, T. 26 N., R. 112 W. and that it is made in strict conformity with the field notes of the resurvey thereof as the same appear of record in this office.

Alphens P. Johnson
Surveyor General

Public Land. 2212405 Acres

Total number of Acres 2246289

Surveys Designated	By Whom Surveyed	Date of Contract	Amount of Surveys M. Ch.s Lk.s	When Surveyed	
Township lines Subdivisions					

The above Map of Township No. of Range No. Meridian, is strictly conformable to the field notes of the survey thereof on file in this Office, which have been examined and approved.

Surveyor Generals Office.

Sur. Gen.l

C.T.H. computer

THE HORNS PETERS CO., WASHINGTON, D.C.

2575-B

26-112

4138

Township No. 26 North Range No. 112 West of the 6th Principal Meridian

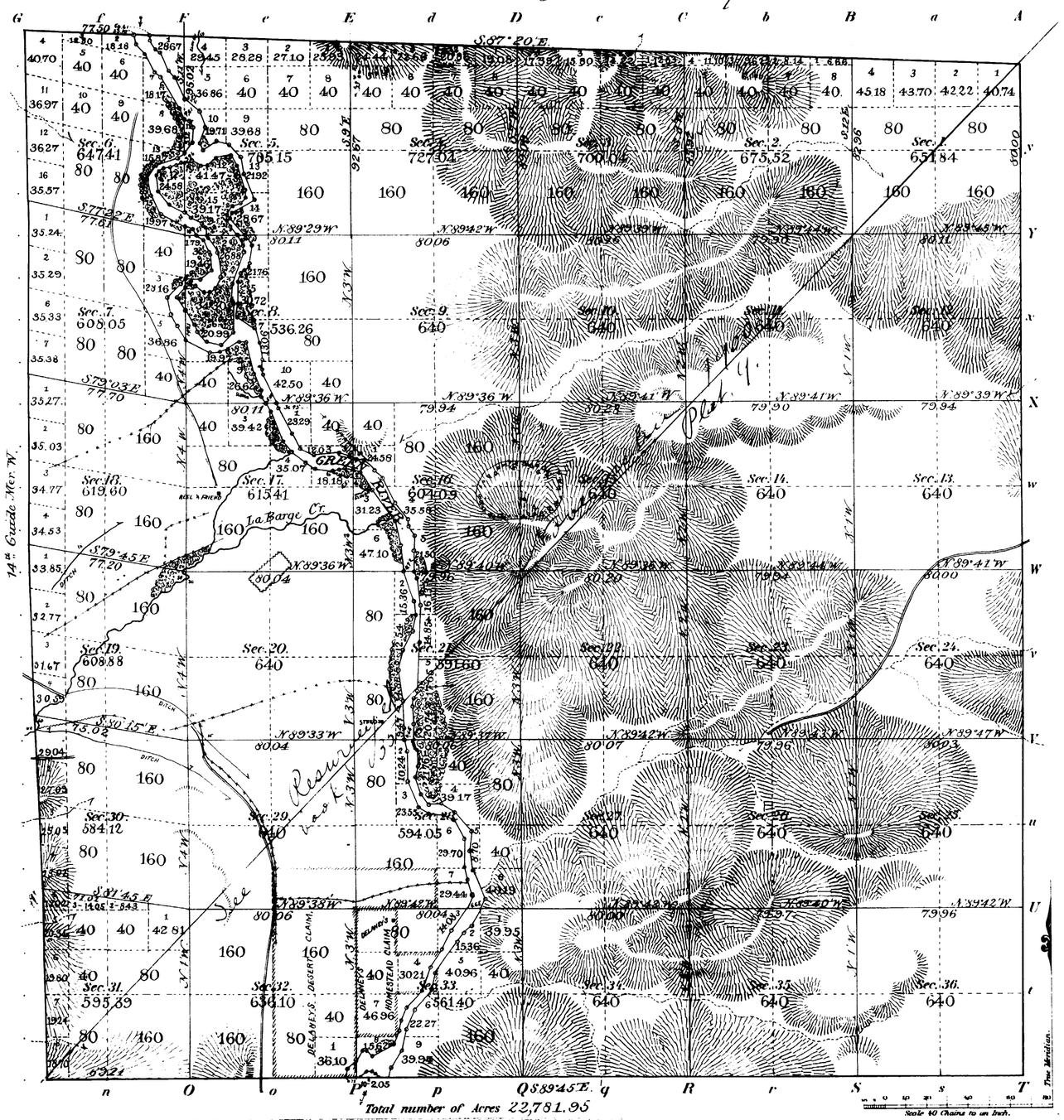

Total number of Acres 22,781.95

Meanders of								
Posts	Courses	Ch.Lk.	Posts	Courses	Ch.Lk.	Posts	Courses	Ch.Lk.

This survey is [illegible] Letter "M" [illegible] 1892

This survey was finished by [illegible] "G" [illegible] 1892 by [illegible]

Subdivision lines at minimum rates	33 mls	10 chs	23 lks
" " intermediate "	27 "	14 "	76 "
Meander " " minimum "	9 "	58 "	96 "
" " " intermediate "	9 "	55 "	76 "

Surveys Designated	By Whom Surveyed	Date of Contract	Amount of Surveys M.	Ch.	Lk.	When Surveyed	Magnetic Declination
Township lines	Shannon & Coleman	July 22, 1891	60	35	04	Oct. 18-21, 1891	16°50' West
Subdivisions							
Meanders			19	34	72		16°55' "

The above Map of Township No. 26 North of Range No. 112 West of the 6th Principal Meridian Wyoming is strictly conformable to the field notes of the survey thereof on file in this Office which have been examined and approved.

Surveyor General's Office
Cheyenne, Wyoming June 30 1892

Wm A. Richards
Sur. Gen.

2575

858

14th GUIDE MERIDIAN WEST.

From the 6th Stand. Par. North to Township 26 N inclusive, between Ranges 112 and 113 West of the 6th Pr. Mer.

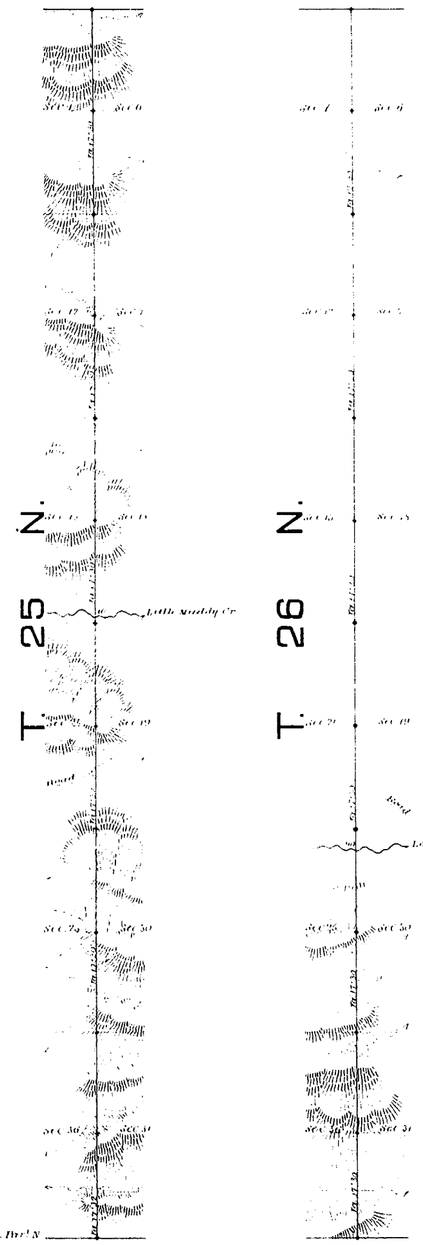

Scale 40 chains to an inch

6th Stand. Par. N

Magnetic variation East

Surveys Designated	By whom surveyed	Date of Contract	Amount of surveys mls.	chs	lks	When surveyed
14th Guide Meridian W	Holcomb & Woods	January 3, 1881	12	00	00	February 1881.

I hereby certify that the above diagram of the 14th Guide Meridian West, from the 6th Stand. Par. N. to Township 26 N. inclusive, between Ranges 112 & 113 West of the 6th Prince'l Meridian, Wyo. Territory, is strictly conformable to the field notes of the survey thereof on file in this Office, which have been examined and approved.

Surveyor General's Office.
Cheyenne, Wyo. Sept. 9th 1881

Edw. E. Ward
Surveyor General.

35 Indexed

7

4799

TOWNSHIP EXTERIORS

Scale: 1 inch ≈ 160 chains.



Latitude 42°17'N
Longitude 110° 5'W
Mean Mag. Decl. 17°52'E

Table of Mileage

Surveys Designated	Amount Mls	Chs	Lks	When Surveyed
Standard Lines Resur	30	2	38	April 2 16, 1901
" " Retr	5	65	33	" 15, "
Township Lines Resur	38	54	47	Nov 7, 1900 - Apr. 14, "
" " Retr	2	79	83	April 1, "
Connections		68	43	Nov 7, 1900 Apr 16, "

This Plat
of the
Resurvey of
The 14th Guide Meridian West through Tps 25, 26, 27 and 28 N.;
The Sixth Standard Parallel North through R. 112 W.;
A part of the East boundary, and the North boundary of T. 25 N., R. 112 W.;
The East boundary of T. 26 N., R. 112 W.;
The South, East and North boundaries of T. 27 N., R. 112 W.;
and the East boundary of T. 28 N., R. 112 W.;
the Retracing of
The Seventh Standard Parallel North through Rgs. 111 and 112 W.;
and a part of the East boundary of T. 25 N., R. 112 W. of the
6th Principal Meridian,
Wyoming,
is strictly conformable to the field notes of the survey thereof by
Edward F. Stahle, U.S.D.S.,
under his
Contract No. 283,
dated October 5, 1900,
which have been examined, approved and filed in this office.
U.S. Surv. Genl's Office,
Cheyenne, Wyoming,
December 4, 1901

Alpheus P. Hanson
U.S. Surv. Genl.

F.M.A.

18M

Survey accepted by the Hon. Commissioner in his letter E dated April 10. 1902.

2868

31 Indexed

4421

54

EXTERIOR LINES.

Scale 2 miles to 1 inch Magnetic Decl. E.



Standard lines at	minimum rates	13 mi	15 chs	60 lks
" "	intermediate "	12	05	72
Exterior "	minimum	45	58	15
" "	intermediate	31	71	38
Connection	minimum	0	16	68

Surveys Designated	By Whom Surveyed	Date of Contract	Amount of Surveys	When Surveyed	Magnetic Declination
7th Stand. Parl. N.	Shannon & Coleman	July 22nd 1891	23 65 97	Oct. 9 10 11, 1891	16°55 16°55 East
6th Stand. Parl. N.	" " "	" " "	1 35 35	Oct. 12th "	16°55 East
Exterior lines	" " "	" " "	77 49 53		16°56 East
Connections	" " "	" " "	16 68	15 "	16°57 "

The above diagram of the 6th and 7th Standard Parallel North and the Exterior lines of townships 25, 26, and 27 North, Ranges 111 and 112 West, and Tp 28 N, Rg 112 West of the 6th Principal Meridian, Wyoming, are strictly conformable to the field notes of survey thereof on file in this office, which have been examined and approved.

U.S. Surveyor Generals Office,
Cheyenne, Wyoming June 30th 1892

Wm A. Richards
U.S. Surveyor General

2567

Indexed

4739

21

TOWNSHIP EXTERIORS

Scale: 1 inch to 160 chains

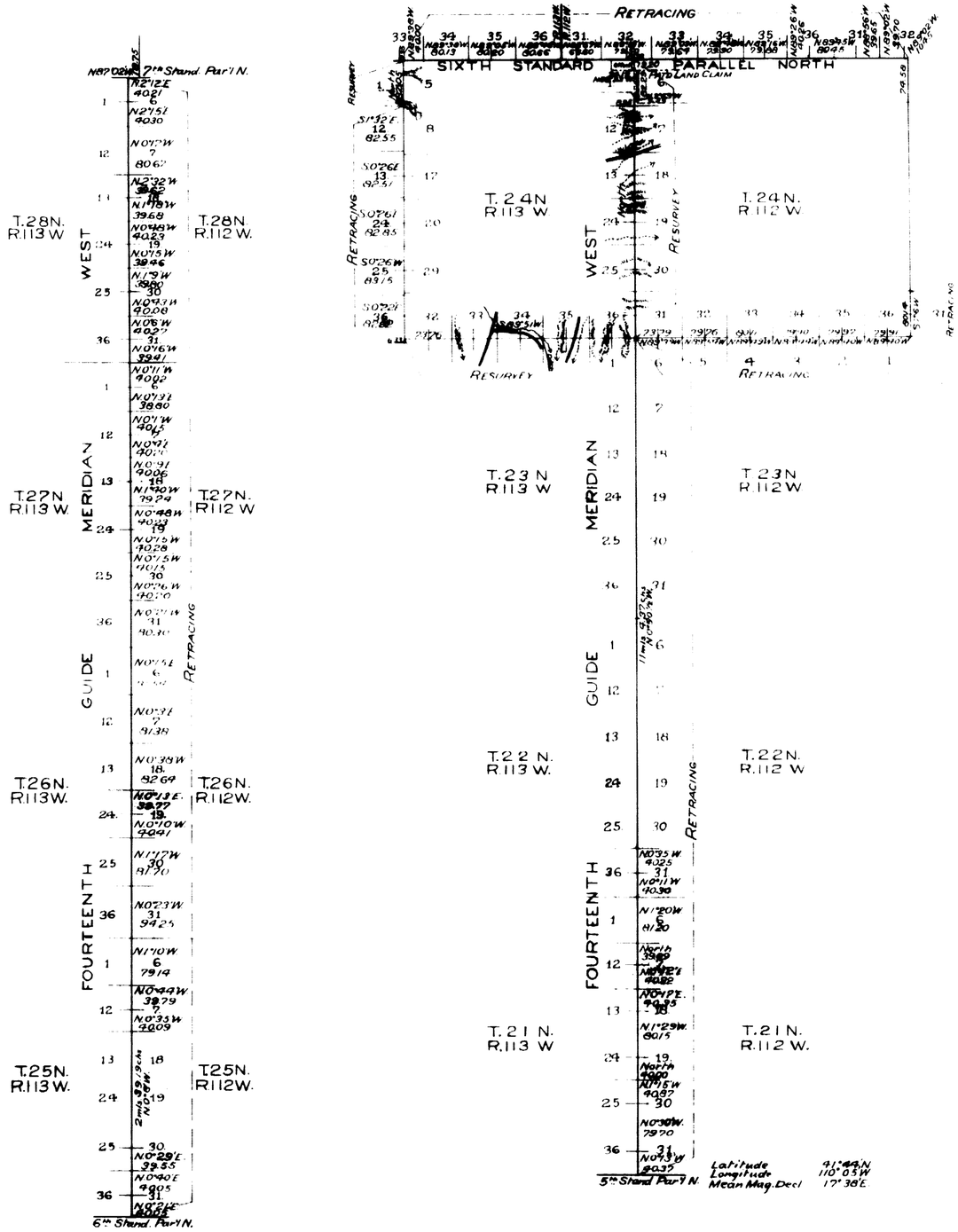

Table of Mileage

Lines Designated		Amount Mls	Chs	Lks	When Surveyed
Standard	Lines Resurveyed	6	2	29	April 13, 1899
"	" Retraced	53	20	60	March 30 April 15, 1899
Township	" Resurveyed	5	35	81	April 26 27, "
"	" Retraced	12	[illegible]	56	" 19 20, "
Connection	" Resurveyed		34	46	" 13 20, "
"	" Retraced		38	75	May [illegible] "

This Plat
showing the
Retracing of
The 14th Guide Meridian West through
Tps 21, 22, 23, 25, 26, 27 and 28 North;
The 6th Standard Parallel North in
Rgs 111, 112 and 113 West;
The South Bdry. of T24N, R112W.;
and part of the West Bdry of T24N,
R113W.;
and the Resurvey of
The 14th Guide Meridian West through
T24N;
The South and a part of the West
Bdrys of T24N, R113W.
of the
6th Principal Meridian
WYOMING
is strictly conformable to the field notes
of the retracing and resurvey thereof
by
Edward F. Stahle, U.S. Dep. Sur.,
under his
Contract No. 271A
dated March 9, 1899
which have been examined, approved
and filed in this office
U.S. Surv. Genl's Office
Cheyenne, Wyoming
Feb. 16th 1900

Stephen P. Hannan
U.S. Surv. Genl.

Filed Apr. 11. 1900
Comm. letter Apr. 7. 1900

2813

I.B.M. Computer
F.H.A. Typing and Lettering

34 Notes

Accession No. 4790

83.

TOWNSHIP EXTERIORS

Scale: 1 inch to 160 chains

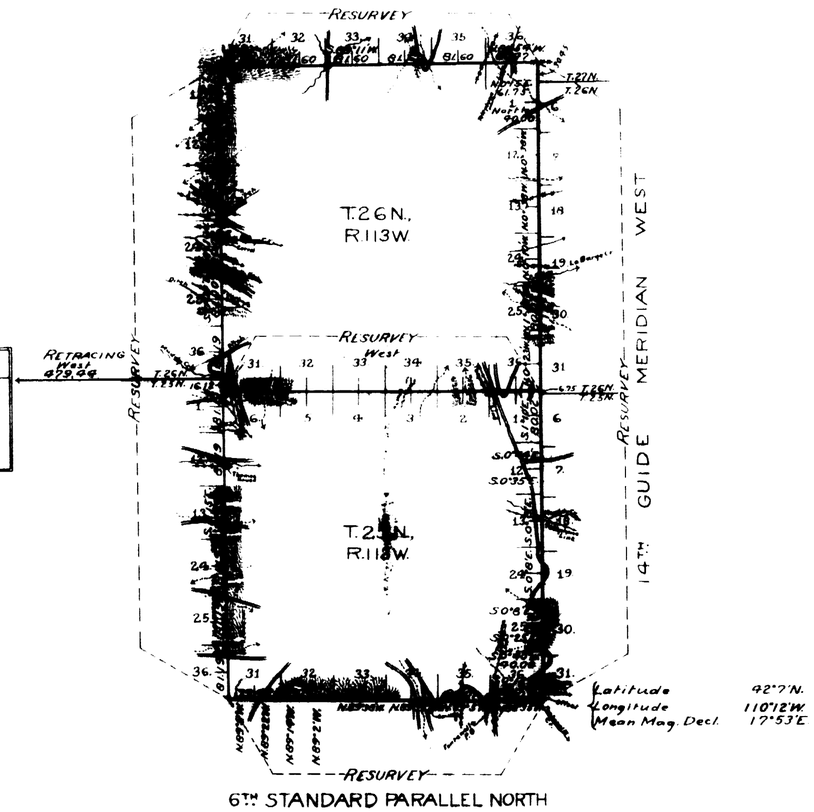

Table of Mileage

Surveys Designated	Amount Mis.	Chs.	Lks.	When Surveyed
Standard Lines Resur.	18	22	21	May 30 June 1, 1901
Township " "	24	23	97	June 4 7, "
" " Retr.	5	79	44	June 3 , "
Connections		16	12	June 4, "

This Map
of the Resurvey of
The 14th Guide Meridian West through Tps. 25 and 26 N.;
The 6th Standard Parallel North through R. 113 W.;
The East boundary of T. 25 N., R. 114 W., the East boundary
of T. 26 N., R. 114 W., the North boundary of T. 25 N., R. 113 W.;
and the South boundary of T. 27 N., R. 113 W. of the
6th Principal Meridian,
Wyoming,
is strictly conformable to the field notes of the resurvey
thereof by
Edward F. Stahle, U.S.D.S.,
under his
Contract No. 284,
Dated May 14, 1901,
which have been examined, approved and filed in this office.

U.S. Surv. Gen'l's Office,
Cheyenne, Wyoming,
January 4, 1902

Alphen. P. Hanson
U.S. Surv. Gen'l.

2859

FHA

Filed
Surveys accepted by the
Com. Commissioner in his
letter "E" dated March 10, 1902.

MAR 13 1902