accession no. 833

(4-675a)

ORIGINAL

Accepted May 13, 1925

Resurvey Township No. 26 North, Range No. 114 West of the Sixth Principal Meridian, Wyoming

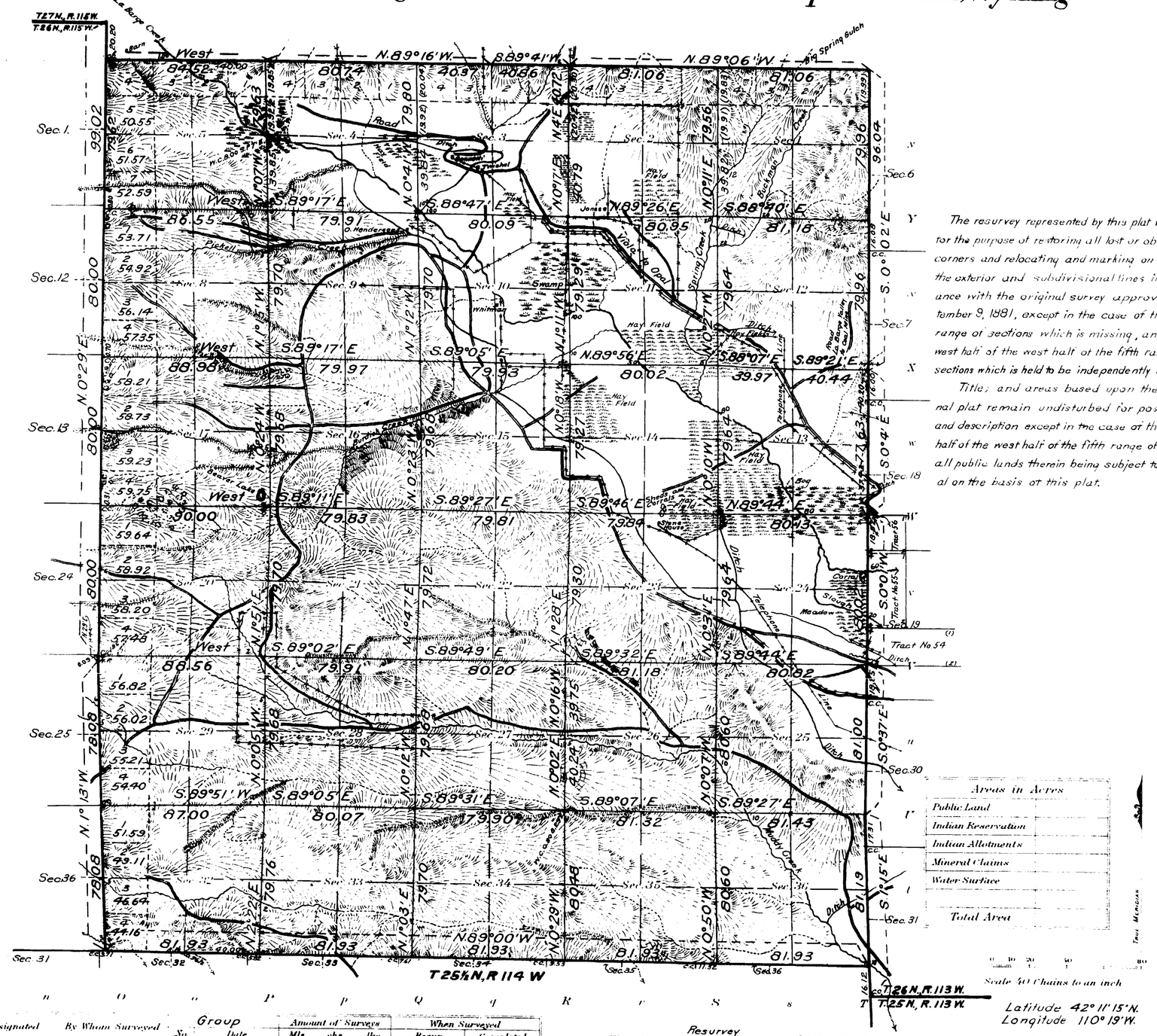

The resurvey represented by this plat was made for the purpose of restoring all lost or obliterated corners and relocating and marking on the ground the exterior and subdivisional lines in accordance with the original survey approved September 9, 1881, except in the case of the west range of sections which is missing, and the west half of the west half of the fifth range of sections which is held to be independently surveyed.

Titles and areas based upon the original plat remain undisturbed for position and description except in the case of the west half of the west half of the fifth range of sections; all public lands therein being subject to disposal on the basis of this plat.

Areas in Acres	
Public Land	
Indian Reservation	
Indian Allotments	
Mineral Claims	
Water Surface	
Total Area	

Surveys Designated	By Whom Surveyed	Group No.	Group Date	Amount of Surveys Mls.	chs.	lks.	When Surveyed Begun	Completed
Resurvey Subdivisions	Ruben W. Riley	58	April 20, 1923	49	43	94	Sept. 9, 1923	Nov. 6, 1923
Connections	" " "	"	" " "		23	86	" " "	" " "
Resurvey North Bdy.	" " "	"	" " "	5	08	61	May 23, 1923	Nov. 4, 1923
Resurvey West Bdy.	Riley & Millrick	"	" " "	5	76	92	June 16, 1923	Oct. 10, 1924
Resurvey South Bdy.	Hans D. Voigt	46	March 3, 1917	5	09	65	Oct. 4, 1917	Oct. 8, 1917
Resurvey East Bdy.	Edward F. Stable	284 Cont.	May 14, 1901	5	79	76	June 4, 1901	June 5, 1901

The above map of Resurvey Township No. 26 North Range No. 114 West of the Sixth Principal Meridian Wyoming is strictly conformable to the field notes of the resurvey thereof on file in this office, which have been examined and approved

U. S. Surveyor General's Office.

Cheyenne, Wyoming, February 28, 1925

Clyde W. Atherly
Surveyor General

Chkd. A.M.T.

621-A

Plat to Lander O.
Feb. 3, 1925

26-114

TOWNSHIP No. 28 NORTH. RANGE No. 114 WEST of the 6th Principal MERIDIAN.

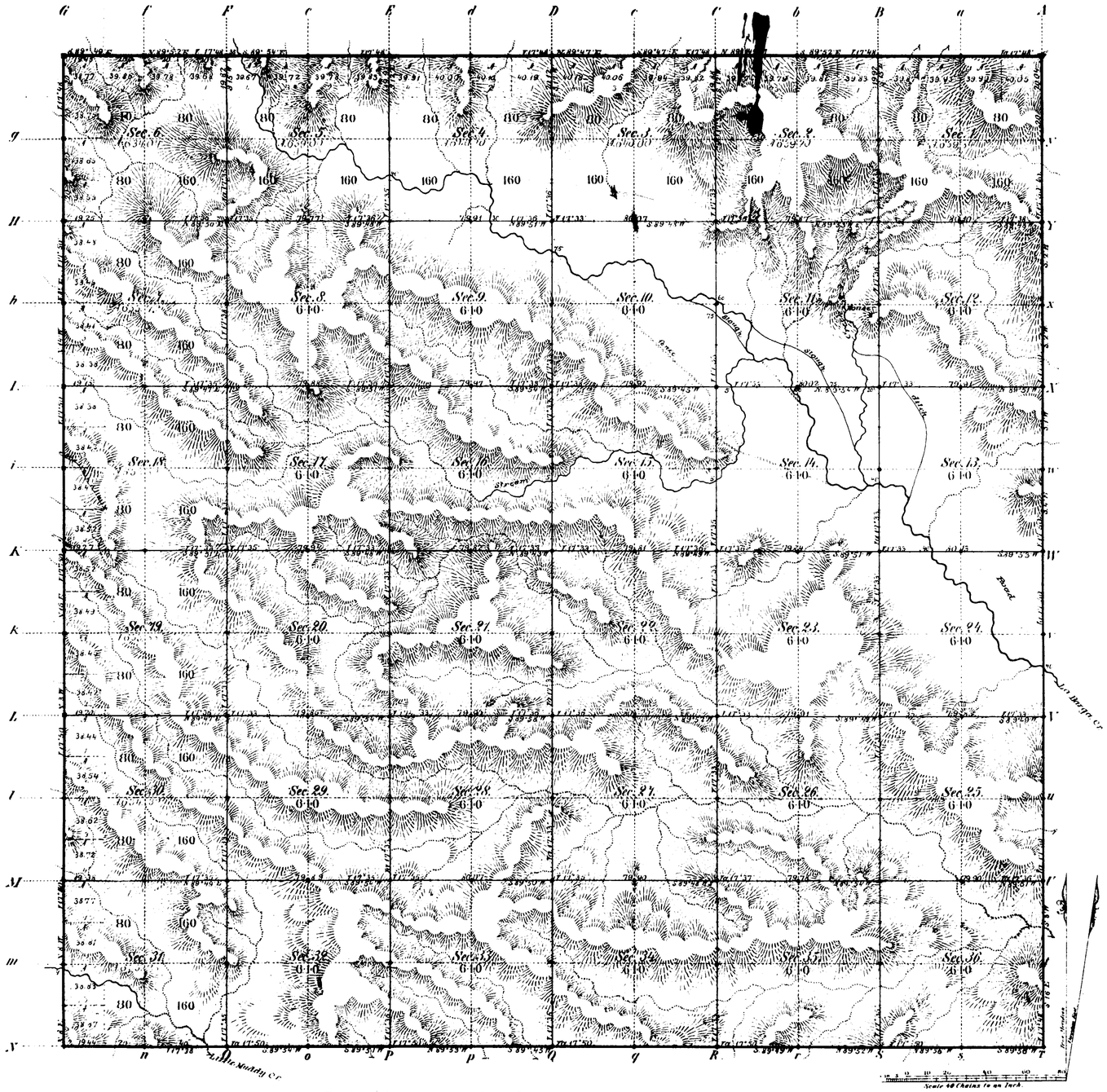

Total number of Acres. 23,005.23

Surveys Designated	By Whom Surveyed	Date of Contract	Amount of Surveys Miles	Chains	Links	When Surveyed	Magnetic Declination
Township lines	Holcomb & Woods	January 5, 1881	73	78	95	February 1881	17°50' East
Subdivisions	McCoy & Woods	September 27, 1880	[illegible]	[illegible]	[illegible]	March & April 1881	17°50' "
Connections							

The above Map of Township No. 26 North of Range No. 114 West of the Sixth Principal Meridian Wyoming Territory is strictly conformable to the field notes of the survey thereof on file in this Office, which have been examined and approved

Surveyor Generals Office,
Cheyenne Wyoming
Sept. 9th. 1881

Edw. C. Davis
Surv. Gen.l

A. Gast & Co., St. Louis Mo.

Indexed 839

EXTERIOR LINES

Scale, 5 miles to an inch. Magnetic Aerial East

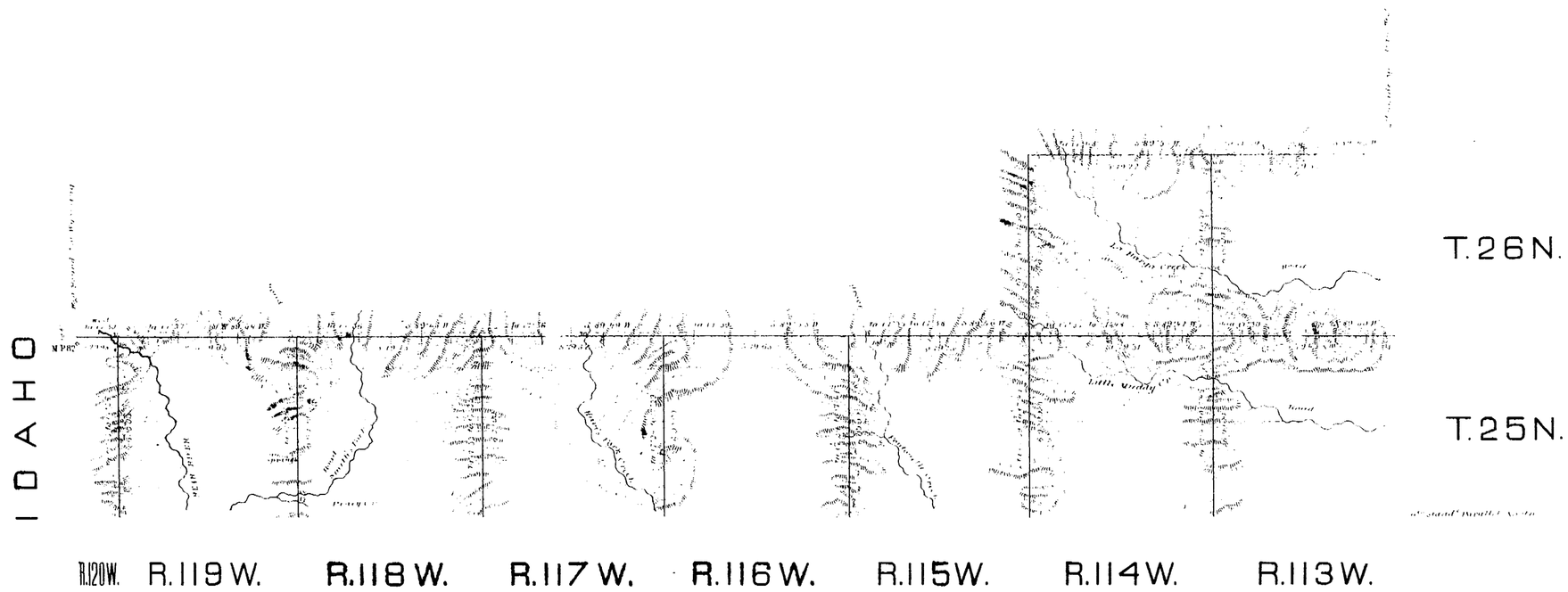

Surveys Designated	By whom surveyed	Date of Contract	Amount of Surveys			When surveyed
			mls	chs	lks	
Exterior lines	Holcomb & Woods	January 5, 1881	100	25	83	Febr & March 1881
Connections	"	"		10	87	March 1881

I hereby certify that the above diagram of the exterior lines of Township 25 N, Ranges 113 W to the West Boundary of Wyoming Territory, Township 26 N, Ranges 113 & 114 West of the 6th Principal Meridian, is strictly conformable to the field notes of the survey thereof on file in this Office, which have been examined and approved.

Surveyor General's Office,
Cheyenne, Wyo Sept 9th 1881

Edw. C. David
Surveyor General

34

Indexed

Accession No. 4790

83.

TOWNSHIP EXTERIORS

Scale: 1 inch to 160 chains

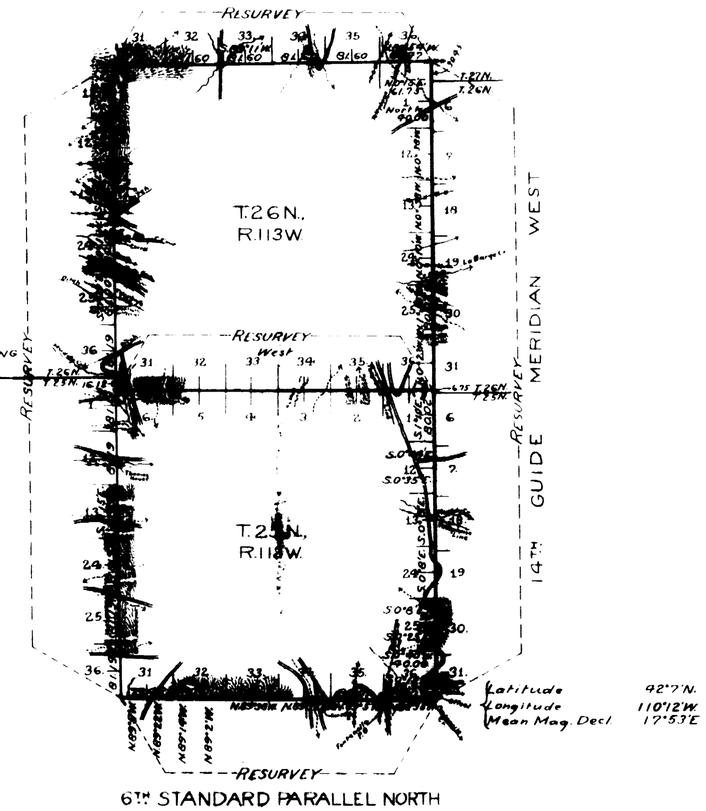

6TH STANDARD PARALLEL NORTH

Table of Mileage

SURVEYS DESIGNATED	AMOUNT Mls	Chs.	Lks.	WHEN SURVEYED
Standard Lines Resur	18	22	21	May 30 - June 1, 1901
Township " "	24	23	97	June 4 - 7, "
" " Retr.	5	79	44	June 3, "
Connections		16	12	June 4, "

This Map
of the Resurvey of
The 14th Guide Meridian West through Tps. 25 and 26 N.;
The 6th Standard Parallel North through R. 113 W.;
The East boundary of T. 25 N., R. 114 W., the East boundary
of T. 26 N., R. 114 W., the North boundary of T. 25 N., R. 113 W.;
and the South boundary of T. 27 N., R. 113 W. of the
6th Principal Meridian,
Wyoming,
is strictly conformable to the field notes of the resurvey
thereof by
Edward F. Stahle, U.S.D.S.,
under his
Contract No. 284,
Dated May 19, 1901,
which have been examined, approved and filed in this office.

U.S. Surv. Gen'ls Office,
Cheyenne, Wyoming,
January 4, 1902

Alphen P. Haman
U.S. Surv. Gen'l.

2859

FHA

Filed MAR 13 1902
Surveys accepted by the
Hon. Commissioner in his
letter "E" dated March 10, 1902.