2408

(4-675b)

INDEPENDENT RESURVEY

TOWNSHIP Nº 26 NORTH RANGE Nº 115 WEST OF THE SIXTH PRINCIPAL MERIDIAN. WYOMING

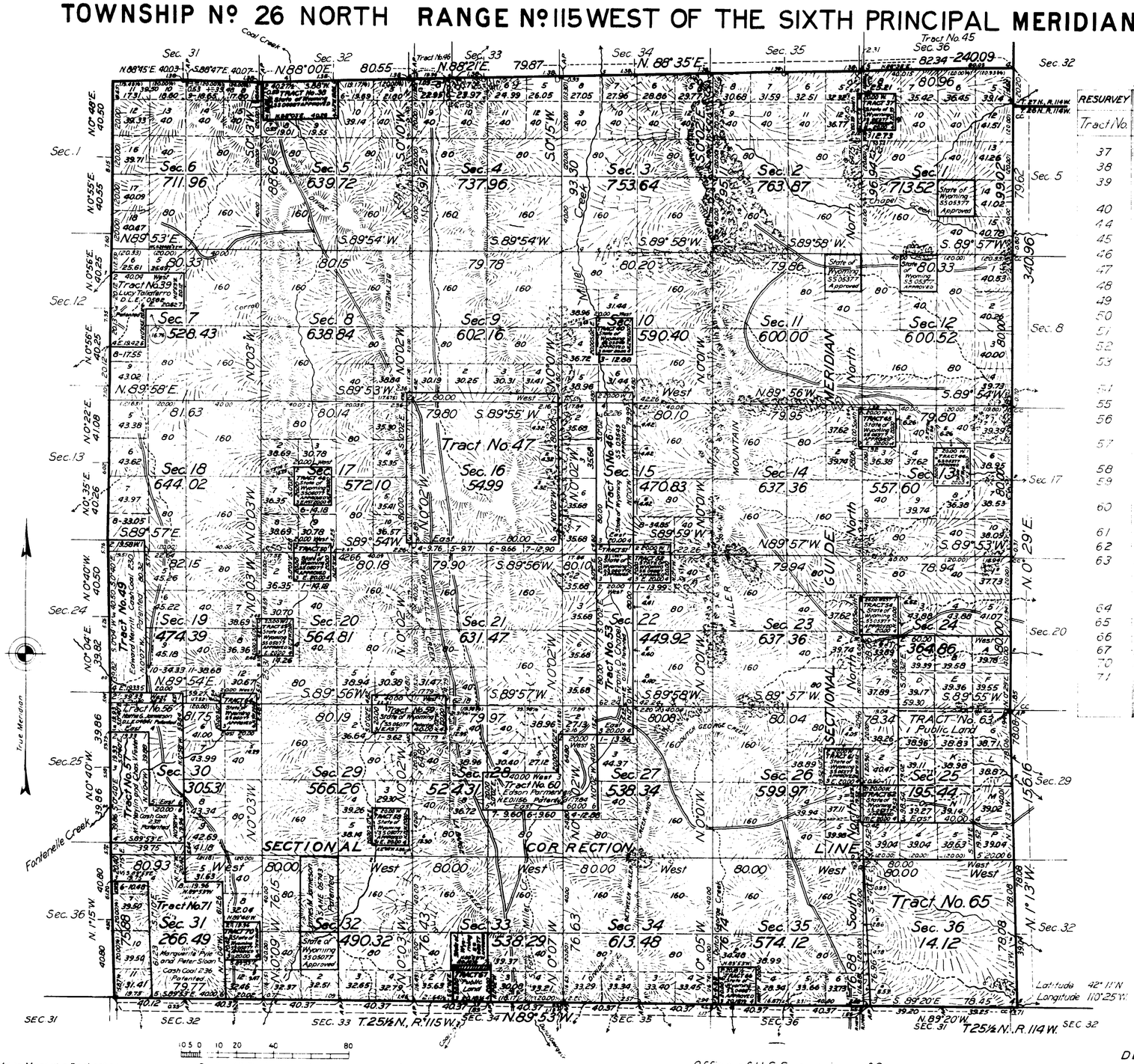

Mean Magnetic Declination.

Scale 40 Chains to an Inch

Area Surveyed. 23,455.38 Acres.

LINES DESIGNATED	BY WHOM SURVEYED	Nº	GROUP DATE	MILEAGE MLS	MILEAGE CHS	WHEN SURVEYED BEGUN	WHEN SURVEYED COMPLETED
Exterior	W.J. Milnick & R.W. Riley	58	April 20, 1923	24	24.16	May 24, 1923	October 4, 1926
Subdivisional	Ruban W. Riley	"	"	60	52.67	June 20, 1926	October 4, 1926
Connecting	"	"	"	3	45.27	"	"
Private Land Claim	"	"	"	40	79.01	"	"

INDEX TO SEGREGATED TRACTS

RESURVEY Tract No.	T.	R.	Sec.	ORIGINAL SURVEY Subdivisions	ENTRY Kind	ENTRY No.	Status in Land Office	Entryman
37	26	115	1	Lot 4	S.S.	05377	Approved	State of Wyoming
38	"	"	5	Lots 3 and 4	S.S.	04497	Approved	State of Wyoming
39	"	"	7	Lots 2 and 3				
	"	"	7	SE¼NW¼	D.L.E.	0582	Patented	Lucy R. Taliaferro
40	"	"	10	NE¼SW¼	S.S.	03549	Approved	State of Wyoming
44	"	"	13	SW¼NE¼	S.S.	05377	Approved	State of Wyoming
45	"	"	13	NW¼NW¼	S.S.	05377	Approved	State of Wyoming
46	"	"	15	E½NW¼ E½SW¼	S.S.	03549	Approved	State of Wyoming
47	"	"	16	All		Designated	School	Section
48	"	"	17	NE¼SW¼	S.S.	05077	Approved	State of Wyoming
49	"	"	19	Lots 1, 2, 3 and 4	Cash Coal	230	Patented	Edward Merritt
50	"	"	20	NE¼NW¼	S.S.	05077	Approved	State of Wyoming
51	"	"	22	NE¼NW¼	S.S.	05077	Approved	State of Wyoming
52	"	"	22	NW¼NE¼	S.S.	04887	Approved	State of Wyoming
53	"	"	22	SE¼NW¼ E½SW¼				
	"	"	22	NE¼NW¼	H.E.	01155	Patented	Frank D. Chapel
54	"	"	24	SW¼NW¼	S.S.	05377	Approved	State of Wyoming
55	"	"	20	NW¼SW¼	S.S.	05077	Approved	State of Wyoming
56	"	"	30	Lot 1, E½NW¼				
	"	"	30	NE¼SW¼	D.L.E.	04841	Patented	Hattie G. Jamieson
57	"	"	30	Lots 2, 3 and 4				M. F. Naylin and
	"	"	30	SE¼SW¼	Cash Coal	232	Patented	Chas. V. Foster
58	"	"	29	SE¼SE¼	S.S.	05077	Approved	State of Wyoming
59	"	"	28	NW¼NW¼				
	"	"	29	NE¼NE¼	S.S.	05077	Approved	State of Wyoming
60	"	"	27	SW¼NW¼ NW¼SW¼				
	"	"	28	N½SE¼	H.E.	01156	Patented	Edson Parmenter
61	"	"	26	SE¼NE¼	S.S.	05377	Approved	State of Wyoming
62	"	"	25	NW¼SW¼	S.S.	05377	Approved	State of Wyoming
63	Public Land, erroneously occupied under S.R. H.E. 09123. Anton Facinelli							
64	26	115	30	NE¼NE¼	S.S.	05077	Approved	State of Wyoming
65	"	"	36	All		Designated	School	Section
66	"	"	35	SW¼SW¼	S.S.	04887	Approved	State of Wyoming
67	Public Land, erroneously occupied under State Selection 05077							
70	26	115	31	NE¼SE¼	S.S.	05077	Approved	State of Wyoming
71	"	"	31	Lot 1, SW¼NE¼				Marquerite Pyle
	"	"	31	E½NW¼ E½SW¼				and
	"	"	31	W½SE¼	Cash Coal	236	Patented	Peter Sloan

Coal indications in west range of sections

All tract segregations shown hereon, except Tract 63 and Tract 67, and all other claims shown to conform to the lines of the resurvey, whether by the original or new legal subdivisions, represent the position and form of said tracts under the original de-description as referred to the original survey, located as such on the ground according to the best available evidence of their true position

Tracts 63 and 67 cover unentered public land, erroneously occupied under H.E. 09123 and State Selection 05077 segregated under authority of Sec. 455 of the Manual of Surveying Instructions

Area of conflict of Tract 67 with NE¼SW¼ Section 33, 6.41 Acres

Office of U.S. Supervisor of Surveys
Denver, Colorado, Sept. 22, 1927.
The above plat of Township No. 26 N., Range No. 115 W., of the Sixth Principal Meridian, Wyoming, is strictly conformable to the field notes of the survey thereof which have been examined and approved

Frank W. Johnson
U.S. Supervisor of Surveys

DEPARTMENT OF THE INTERIOR
GENERAL LAND OFFICE
Washington, D.C., Nov. 28, 1927.
The survey represented by this plat having been correctly executed in accordance with the requirements of law and the regulations of this office, is hereby accepted

Thos. C. Havell
Assistant Commissioner

AMT

1705-A

Sent to Transition Co. Feb. 13, 1928

26-115

2407

TOWNSHIP No. 26 NORTH, RANGE No. 115 WEST of the 6th Principal MERIDIAN.

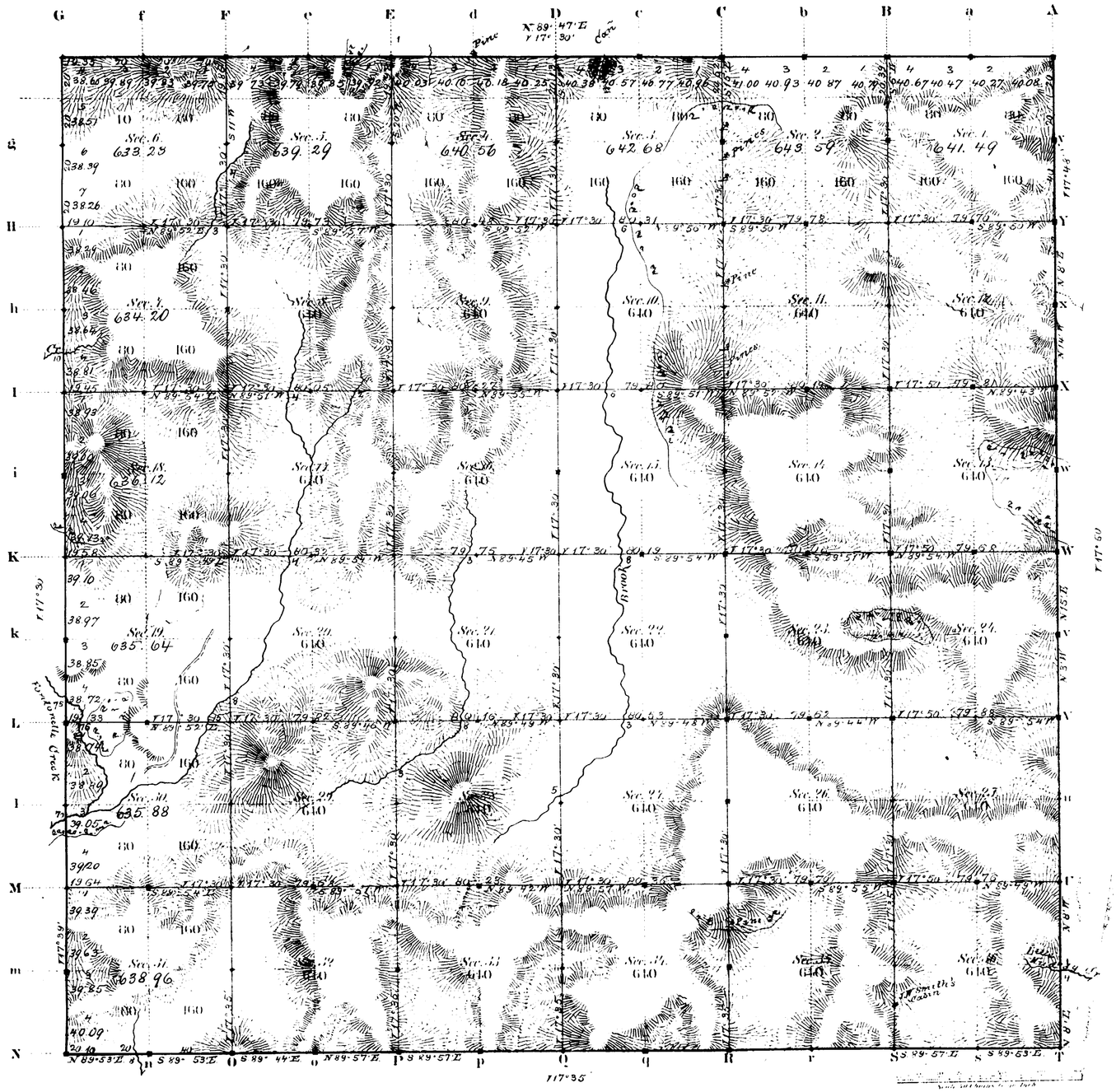

Total number of Acres 23021.64

Surveys Designation	By Whom Surveyed	Date of Contract	Amount of Surveys Miles	Chains	Links	When Surveyed	Magnetic Declination
W. & N. Township lines	Holcombe & Woods	Jan. 8, 1881	11	79	35	May 18, 19, 1881	17° 30' East
Subdivisions	McCoy & Woods	Sept. 22, 1880	59	77	26	June 1-10, 1881	17° 30' "
Connections							
E. & S. Township	Holcombe & Woods	Jan. 8, 1881	12	00	10	Mar. 24 & 25, 1881	

The above Map of Township No. 26 North, Range No. 115 West of the Sixth Principal Meridian Wyoming Territory is strictly conformable to the field notes of the survey thereof on file in this Office, which have been examined and approved.

Surveyor General's Office,
Cheyenne Wyoming
September 11th 1883

Edw. C. Dawes
Surveyor General

1705

26-115

2362

Indexed

47

EXTERIOR LINES.

Scale 3 miles to inch. Magnetic Variation E.



Surveys Designated	By Whom Surveyed	Date of Contract	Amount of Surveys			When Surveyed
			Mls.	Chs.	Lks.	
Exterior lines	Chas. W. Holcomb & R. F. Woods	Jun. 8th 1881	23	79	33	May 18th & 21st 1881

I hereby certify that the above diagram of the Exterior lines of Townships 26 North, Ranges 115 & 116 West of the 6th Principal Meridian Wyoming Territory, is strictly conformable to the field notes of the survey thereof on file in this Office, which have been examined & approved.

Surveyor Generals Office,
Cheyenne Wyoming September 4th 1883 } Edw. C. David Sur. Gen.

1682