Accession No. 6154

ORIGINAL

INDEPENDENT RESURVEY WITH TRACT SEGREGATIONS

TOWNSHIP No. 26 NORTH, RANGE No. 116 WEST OF THE SIXTH PRINCIPAL MERIDIAN, WYOMING



Area Segregated Tracts, 1,898.92 Acres Area Public Land 21,073.16 Acres Total Area, 22,972.08 Acres

LINES DESIGNATED	BY WHOM SURVEYED	GROUP No.	GROUP DATE	MILEAGE MLS.	MILEAGE CHS.	WHEN SURVEYED BEGAN	WHEN SURVEYED COMPLETED
W. Exterior	Leo Petersen	118	April 30, 1931	6	00.00	August 26, 1933	June 25, 1934
N. and E. Exterior	Arthur W. Brown	"	"	11	79.70	June 26, 1936	August 31, 1936
Subdivisional	"	"	"	59	71.43	"	"
Connecting	"	"	"		78.23	"	"
Private Land Claim	"	"	"	13	26.06	"	"
S. Exterior	"	"	"	6	02.01	"	"
	Hans D. Voigt	46	March 3, 1917	"	"	October 5, 1917	July 6, 1918

AMT

INDEX TO SEGREGATED TRACTS

Tract No.	Tract Entry and Status	Original Survey T.	R.	Sec.	Subdivisions
37	Evanston 07449 H.E. James T. Sims Patented	26	116	1	Lots 3 and 4 S½NW¼
38	Evanston 01568 H.E. Minnie F. Holden Patented	26	116	11 12 12	E½NE¼ SW¼NW¼ NW¼SW¼
39	Evanston 235 Cash Coal Entry Oscar J. Peterson and Francis R. Kemmerer Patented	26	116	12	E½
40	Evanston 0369 D.L.E. Minnie F. Holden Patented	26	116	12 13	SW¼SW¼ W½NW¼, SE¼NW¼
41	Evanston 229 Cash Coal Entry Sam Smith and David Faddis Patented	26	116	13	E½
42	Evanston 230 Cash Coal Entry Guy Cleveland and Edward Merritt Patented	26	116	24	E½NE¼, E½SE¼
43	Designated School Section	26	116	36	All

All tract segregations shown hereon represent the position and form of said tracts under the original description as referred to the original survey, located as such on the ground, according to the best available evidence of their true position

Coal deposits under east tier of sections

Lodgepole pine, limber pine, Douglas fir and Engleman spruce timber found in west four tiers of sections

Resurvey authorized by Commissioner's letter "E" dated March 11, 1931

Office of the Supervisor of Surveys

Denver, Colorado, September 27, 1937

The above plat of Township No. 26 North, Range No. 116 West of the Sixth Principal Meridian, Wyoming, is strictly conformable to the field notes of the resurvey thereof which have been examined and approved

Supervisor of Surveys

UNITED STATES
DEPARTMENT OF THE INTERIOR
GENERAL LAND OFFICE

Washington, D.C., Mar. 15, 1938

The resurvey represented by this plat having been correctly executed in accordance with the requirements of law and the regulations of this office is hereby accepted

Antoinette Funk
Assistant Commissioner

1704-A

Transmitted to Evanston L.O. July 20, 1938

26-116

(22) accession no. 2406

(69)

TOWNSHIP No. 26 NORTH. RANGE No. 116 WEST of the 6th Principal MERIDIAN.

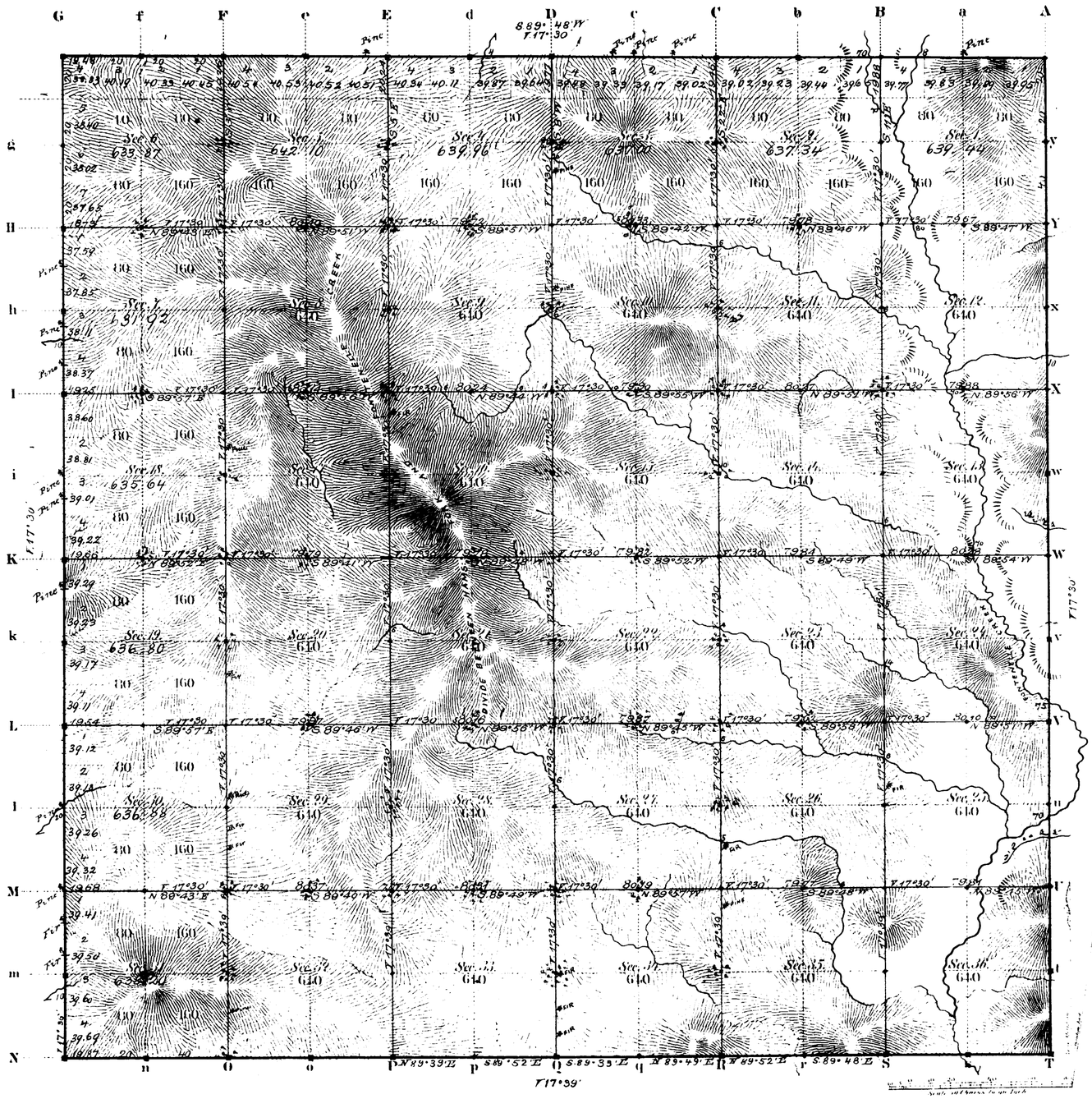

Total number of Acres 23009.15

Surveys Designated	By Whom Surveyed	Date of Contract	Amount of Survey Mls	Chs	Lks	When Surveyed	Magnetic Declination
E.W.N. Township lines	Holcomb & Woods	Jany 8, 1881	17	79	48	May 18, 20, 21, 1881	17° 30' East
Subdivisions	McCoy & Woods	Sept 22, 1880	59	76	54	June 11 June 21 1881	17° 30
Connections							
S. Township L.	Holcomb & Woods	Jany 8, 1881	5	79	87	March 2, 1881	

The above Map of Township No. 26 North Range No. 116 West of the North Principal Meridian Wyoming Territory is strictly conformable to the field notes of the survey thereof on file in this Office, which have been examined and approved.

Surveyor General's Office,
Cheyenne Wyoming
September 11th 1883

Edw. C. David
Sur. Gen.

1704

26-116

2362

Indexed

47

EXTERIOR LINES.

Scale 3 miles to 1 inch Magnetic Variation 16° E



R.116W. R.115W.

Surveys Designated	By Whom Surveyed	Date of Contract	Amount of Surveys			When Surveyed
			Mls	Chs	Lks	
Exterior lines	Chas W Holcomb & R T Woods	Jun 8th 1881	23	78	33	May 18th - 21st 1881

I hereby certify that the above diagram of the Exterior lines of Townships 26 North, Ranges 115 & 116 West of the 6th Principal Meridian Wyoming Territory, is strictly conformable to the field notes of the survey thereof on file in this Office, which have been examined & approved.
Surveyor Generals Office.
Cheyenne Wyoming September 4th 1883 } Edw. C. Davis Surv'r Gen'l

1682