Township No. 26 North Range No. 119 West of The 6th Principal Meridian

Latitude 43° N
Longitude 111° W
Mean mag. decl. 17° 30' E

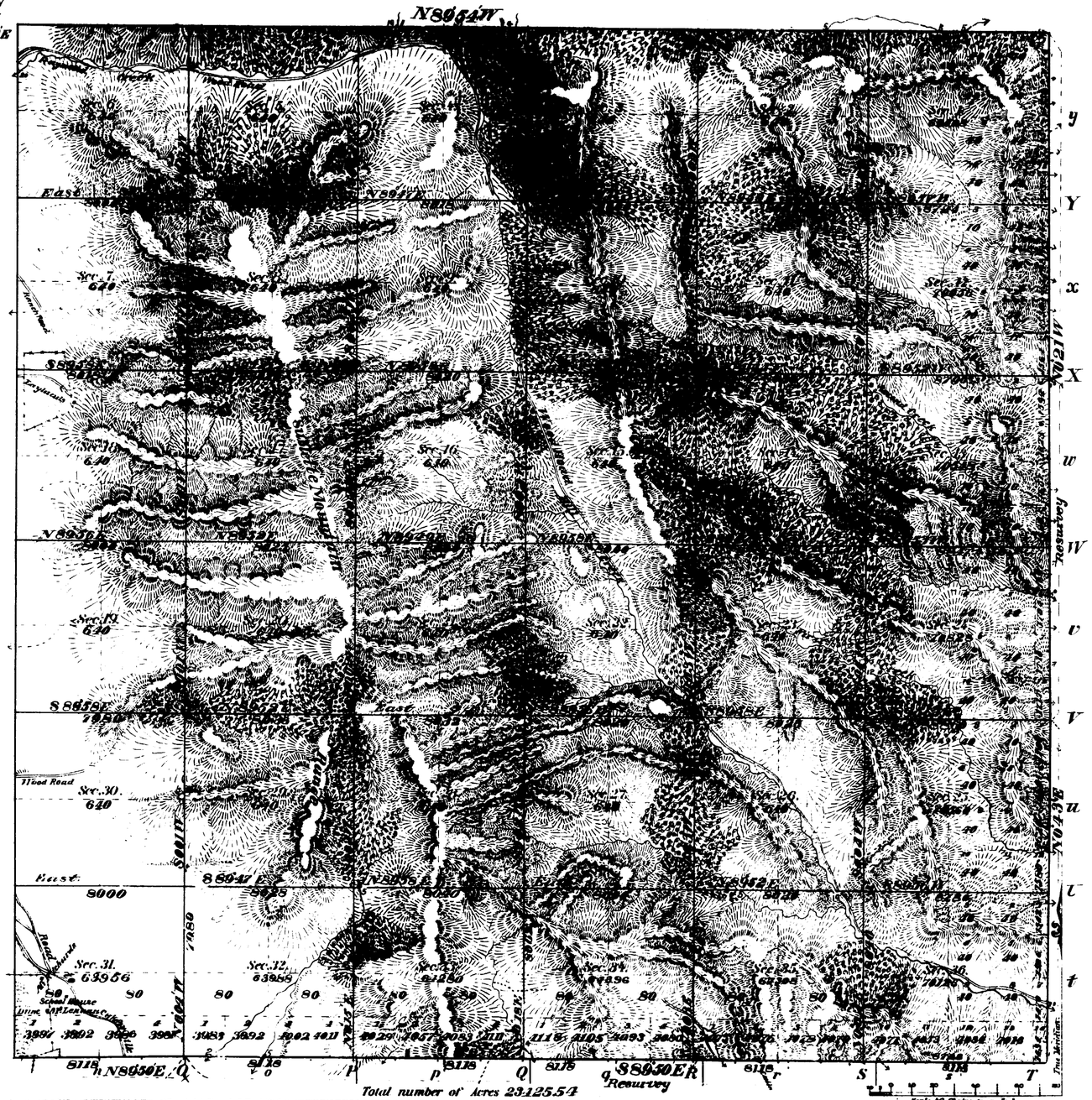

Total number of Acres 23125.54

Surveys Designated	By Whom Surveyed	Date of Contract No.	Amount of Surveys M.	Ch.	Lk.	When Surveyed
Resurvey of E. and S. Township lines	Warner Blout	273 April 15th 1899	12	07	08	June 6 to 13 1899
Subdivisions N. and W.	" "	" " "	60	15	20	13 July 1
Township lines	" "	" " "	12	06	53	June 6 to 10
E. boundary	M F Reilly	214 May 29th 1883	6	00	00	June 27th 1883
S. boundary	Charles Holcomb	118 Jan. 8th 1881	5	79	63	March 8 1881

Meanders of

Posts	Courses	Ch. Lk.	Posts	Courses	Ch. Lk.	Posts	Courses	Ch. Lk.

The above Map of Township No. 26 North of Range No. 119 West of The 6th Principal Meridian, in Wyoming is strictly conformable to the field notes of the survey thereof on file in this Office, which have been examined and approved.

Surveyor General's Office.
Cheyenne Wyoming May 11 1900

Alpheus P. Hanson
Sur. Gen.

OCT 27 1900

2819

THE NORRIS PETERS CO. LITHO. WASHINGTON, D. C.

26-119

4747

Original
Survey accepted
July 28, 1920

Supplemental Plat No 2

Township No 26 North Range No 119 West of the Sixth Principal Meridian Wyoming

Scale 1 Inch = 10 Chains

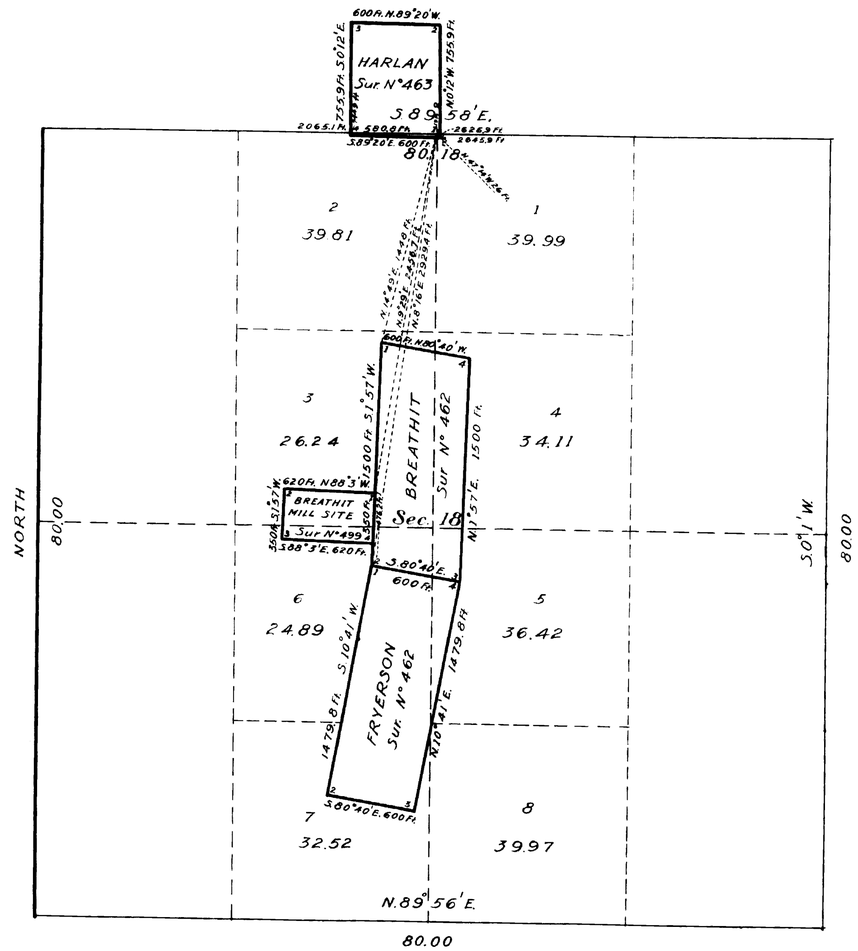

This Supplemental Plat No. 2, T. 26 N., R. 119 W., 6th P.M., survey accepted July 21, 1920, is prepared in accordance with directions given in Commissioner's letter "H", Evanston Office, dated August 23, 1919, for the purpose of showing Fractional lots created in Sec. 18, by the invasion of Patented Mineral Surveys Nos. 462, 463, and 499, and is hereby approved.

U. S. Surveyor General's Office,
Cheyenne, Wyoming, November 13, 1919.

Charles E. Decker
Surveyor General.

2819-B

26-119

Issued to Evanston
Aug. 2, 1920

2819A

Supplemental Plat

Township No 26 North, Range No 119 West of the Sixth Principal Meridian, Wyoming

Scale: 1 Inch - 10 Chains - 660 feet

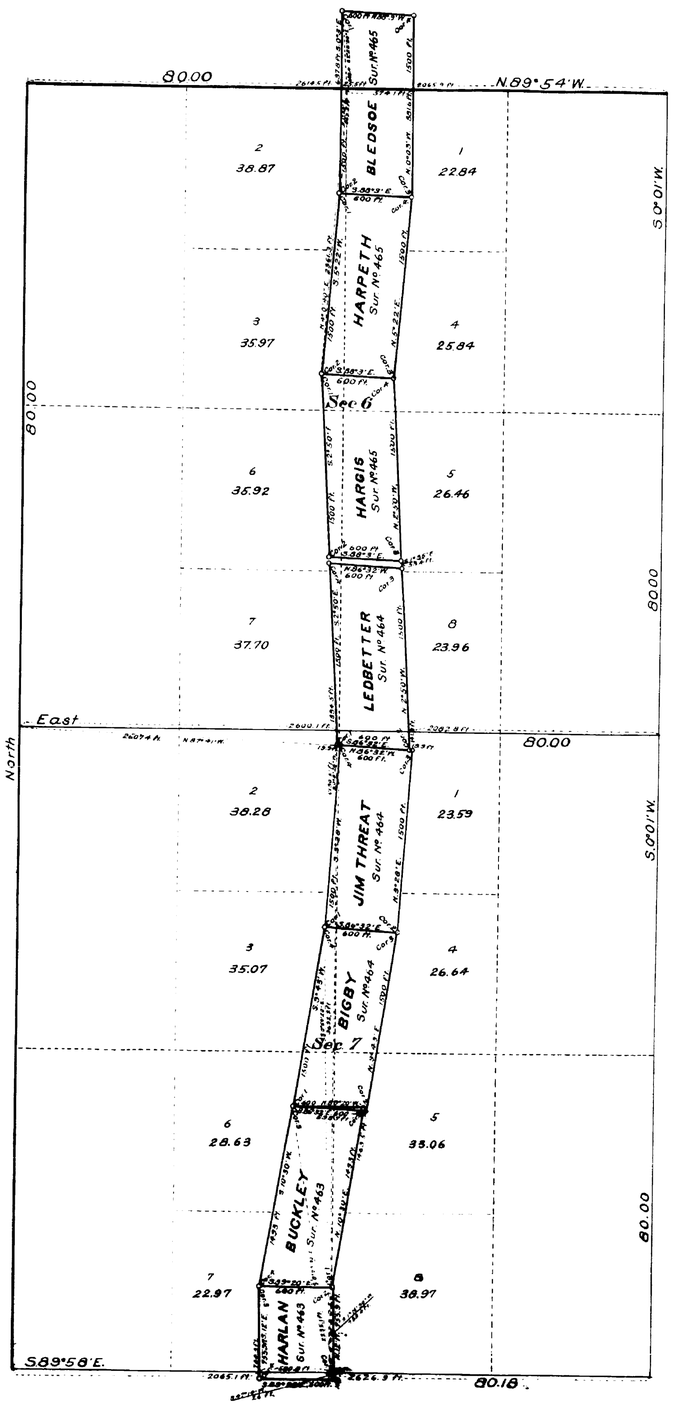

This Supplemental Plat of Sections 6 and 7 Township 26 North, Range 119 West of the Sixth Principal Meridian, Wyoming, is prepared in accordance with Commissioner's Letter "N" dated March 10, 1916, and is hereby approved.
U.S. Surveyor General's Office
Cheyenne, Wyoming
March 25, 1916

Charles L. Decker
Surveyor General

26-119
Accepted by Comm
April, 12th. 1916
Trans to Evanston Apr. 17, 1916

(4-675)

5891

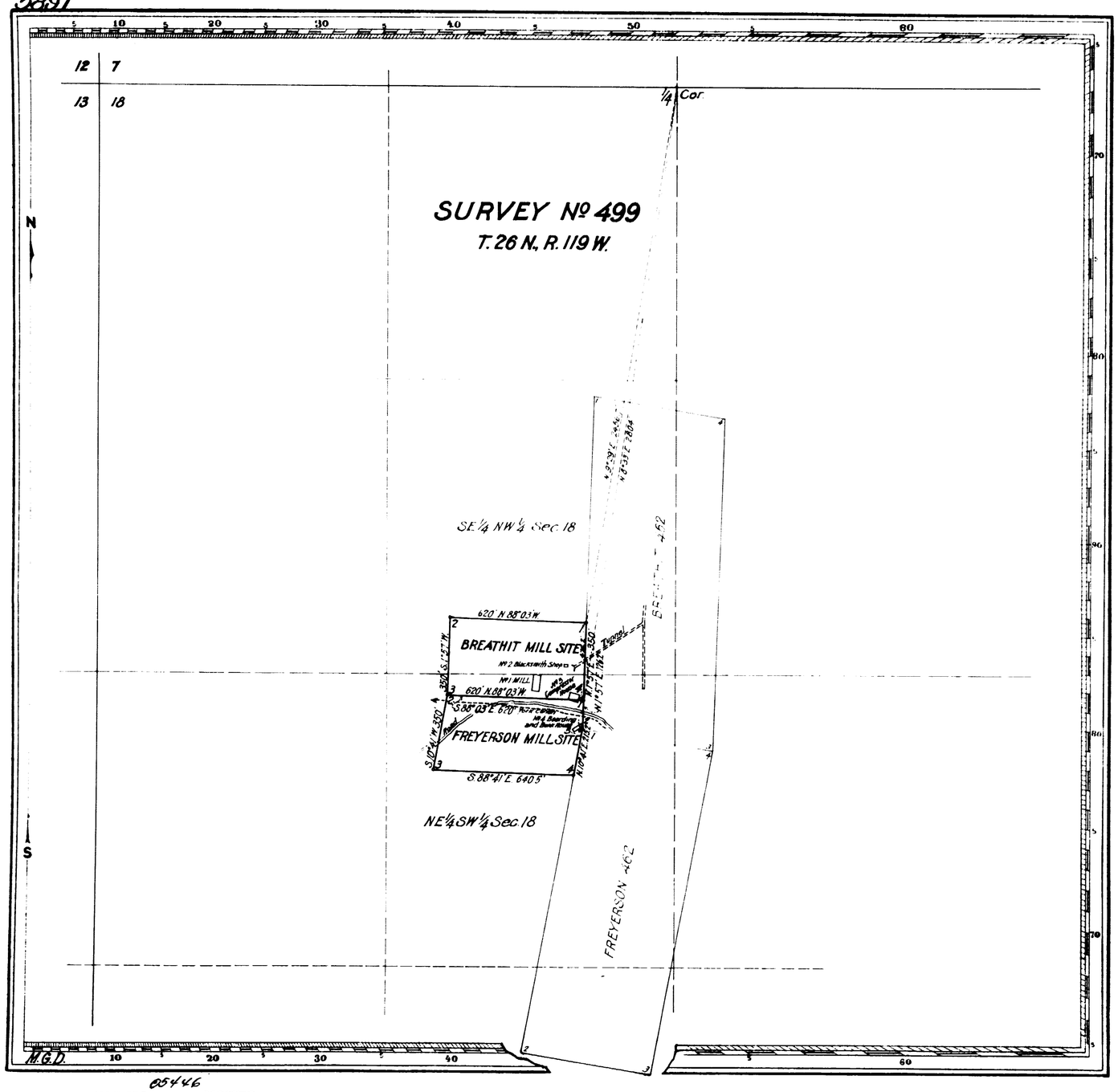

Deposited by Claimant	60.00
Cost of Office Work	20.11
Amount to be Refunded	39.89

Claim Located Feb. 7, 1913

Mineral Survey No 499

LOT No

Evanston Land District.

PLAT

OF THE CLAIM OF

UNITED STATES PHOSPHATE COMPANY

KNOWN AS THE

BREATHIT AND FRYERSON MILL SITES

IN UNORGANIZED MINING DISTRICT, LINCOLN COUNTY, WYOMING

Containing an Area of 9.980 Acres

Scale of 400 feet to the inch

Variation 18° 00' E.

SURVEYED JUNE 30 - JULY 2, 1915 BY

JOB H. WINWOOD

U.S. Deputy Mineral Surveyor.

The Original Field Notes of the Survey of the Mining Claim of UNITED STATES PHOSPHATE COMPANY known as the

BREATHIT AND FRYERSON MILL SITES

from which this plat has been made under my direction, have been examined and approved, and are on file in this Office; and I hereby certify that they furnish such an accurate description of said Mining Claim as will, if incorporated into a patent, serve fully to identify the premises, and that such reference is made therein to natural objects or permanent monuments as will perpetuate and fix the locus thereof.

I further certify that an amount equal to Five Hundred Dollars worth of labor has been expended or improvements made for the benefit of each location upon said Mining Claim by claimant or its grantors, and that said improvements consist of 1 Reduction Mill, 1 Blacksmith Shop, 1 Compressor House, 1 Boarding and Bunk House, and 1 Main Tunnel

that the location of said improvements is correctly shown upon this plat, and that no portion of said labor or improvements has been included in the estimate of expenditures upon any other claim.

And I further certify that this is a correct plat of said Mining Claim made in conformity with said original field notes of the survey thereof, and the same is hereby approved.

U.S. Surveyor General's Office: Charles L. Decker

Cheyenne, Wyoming U.S. Surveyor General for

October 5, 1915 Wyoming

499

05446

EXT. NO. ..... NOTES

725067

EXT. NO. ..... Apr 12, 1920

5

80

(4-675)

5849

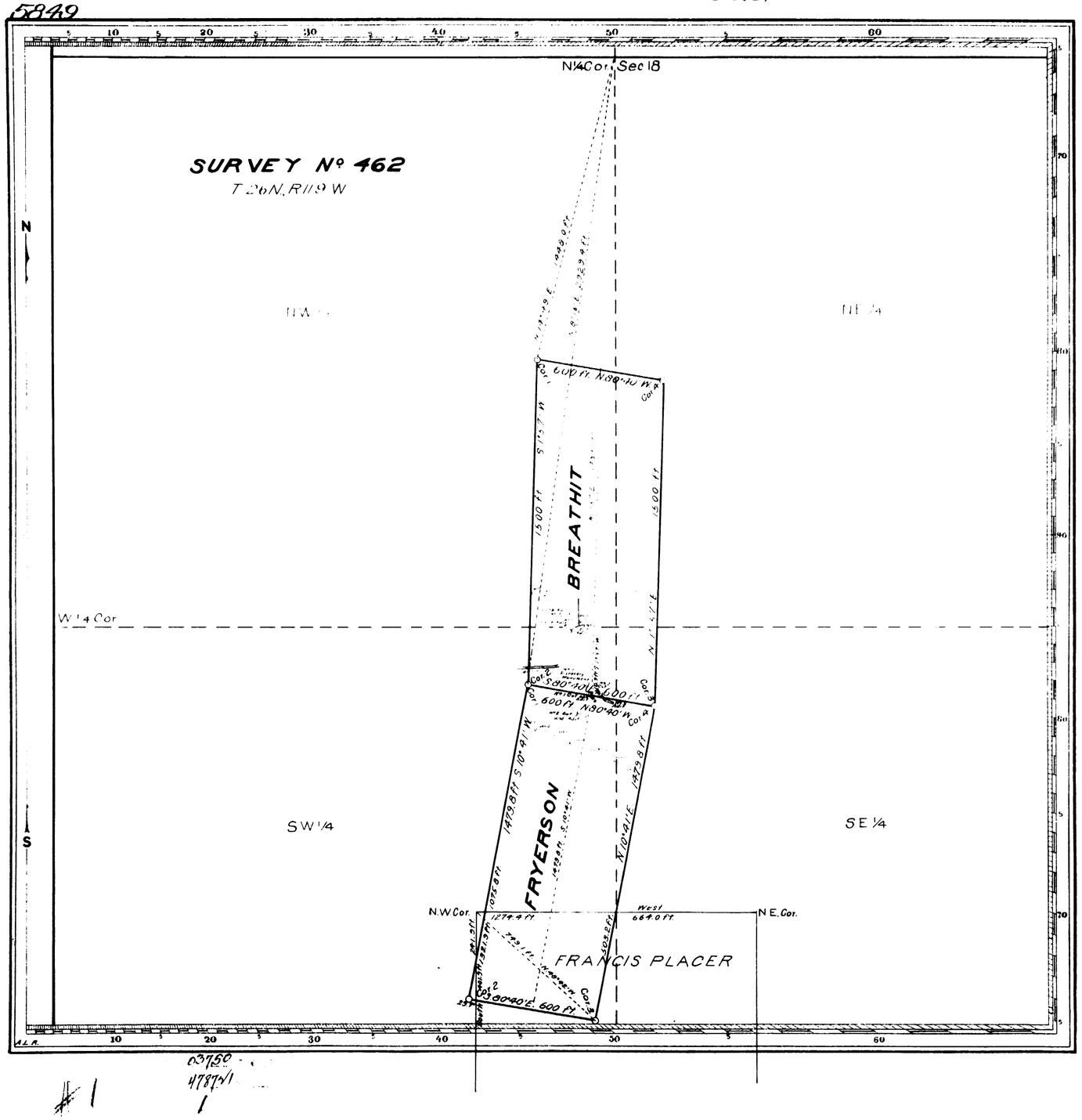

Deposited by Claimant $60.00 60.00
Cost of Office Work ~~$23.79~~
Amount to be Refunded ~~$36.21~~

Claim Located November 19, 1907

Mineral Survey Nº 462

Lot Nº
Evanston Land District.

PLAT

OF THE CLAIM OF
Morris S Duffield and Lewis A Jeffs

KNOWN AS THE

FRYERSON AND BREATHIT LODES

IN UNORGANIZED MINING DISTRICT, UINTA COUNTY, WYOMING
Containing an Area of 40.867 Acres
Scale of 400 feet to the inch
Variation 18° E
SURVEYED JULY 6, 1911 BY
Job H Winwood
U.S. Deputy Mineral Surveyor.

The Original Field Notes of the Survey of the Mining Claim of
Morris S Duffield and Lewis A Jeffs
known as the
FRYERSON AND BREATHIT LODES

from which this plat has been made under my direction, have been examined and approved, and are on file in this Office; and I hereby certify that they furnish such an accurate description of said Mining Claim as will, if incorporated into a patent, serve fully to identify the premises, and that such reference is made therein to natural objects or permanent monuments as will perpetuate and fix the locus thereof.

I further certify that an amount equal to Five Hundred Dollars worth of labor has been expended or improvements made for the benefit of each lode upon said Mining Claim by claimants or their grantors, and that said improvements consist of 1 discovery monument, 1 cut, 1 adit, 4 cuts and adits and 1 cut, adit and drift

that the location of said improvements is correctly shown upon this plat, and that no portion of said labor or improvements has been included in the estimate of expenditures upon any other claim.

And I further certify that this is a correct plat of said Mining Claim made in conformity with said original field notes of the survey thereof, and the same is hereby approved.

U.S. Surveyor General's Office. Stephen P. Stamm
Cheyenne, Wyoming U.S. Surveyor General for
October 24, 1912

462

03750
4787 1/1

#1

(4-675)

5852

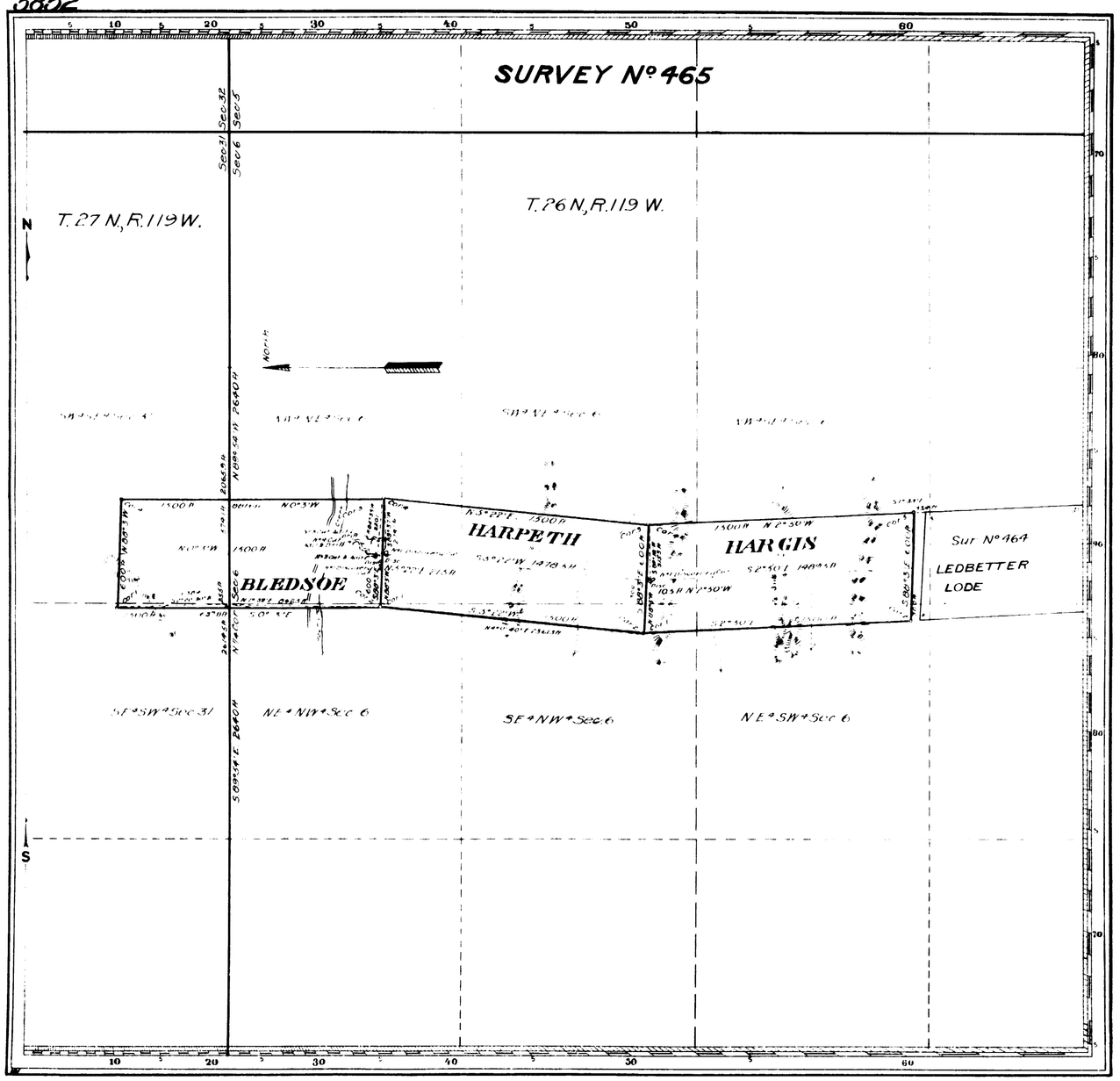

Deposited by Claimant $70.00
Cost of Office Work $36.00
Amount to be refunded $34.00

Claim Located November 18 and 19, 1907

Mineral Survey Nº 465

L.O.T. Nº
Evanston Land District.

PLAT

OF THE CLAIM OF

Morse S. Duffield and Lewis A. Jeffs.

KNOWN AS THE

HARGIS, BLEDSOE AND HARPETH LODES

IN Unorganized MINING DISTRICT
Uinta COUNTY, Wyoming
Containing an Area of 61.862 Acres
Scale of 500 feet to the inch
Variation 18° E.
SURVEYED July 8, 1911 BY
Job H. Winwood
U.S. Deputy Mineral Surveyor.

The Original Field Notes of the Survey of the Mining Claim of
Morse S. Duffield and Lewis A. Jeffs
known as the
Hargis, Bledsoe and
Harpeth Lodes

from which this plat has been made under my direction, have been examined and approved, and are on file in this Office, and I hereby certify that they furnish such an accurate description of said Mining Claim as will, if incorporated into a patent, serve fully to identify the premises, and that such reference is made therein to natural objects or permanent monuments as will perpetuate and fix the locus thereof.

I further certify that an amount equal to Five Hundred Dollars worth of labor has been expended or improvements made for the benefit of each location upon said Mining Claim by claimants or their grantors, and that said improvements consist of

3 discovery cuts, 1 cut with adit,
2 cuts with adits and drifts

that the location of said improvements is correctly shown upon this plat, and that no portion of said labor or improvements has been included in the estimate of expenditures upon any other claim.

And I further certify that this is a correct plat of said Mining Claim made in conformity with said original field notes of the survey thereof, and the same is hereby approved.

U.S. Surveyor General's Office. Stephen P. Hanson.
Cheyenne, Wyoming. U.S. Surveyor General for
October 25, 1911 Wyoming.

E.M.H.

465

ENT. NO. 02978 NOTES
PAT. NO. 461872 V .....
C. S. NO. 194 P .....

(4-675)

5851

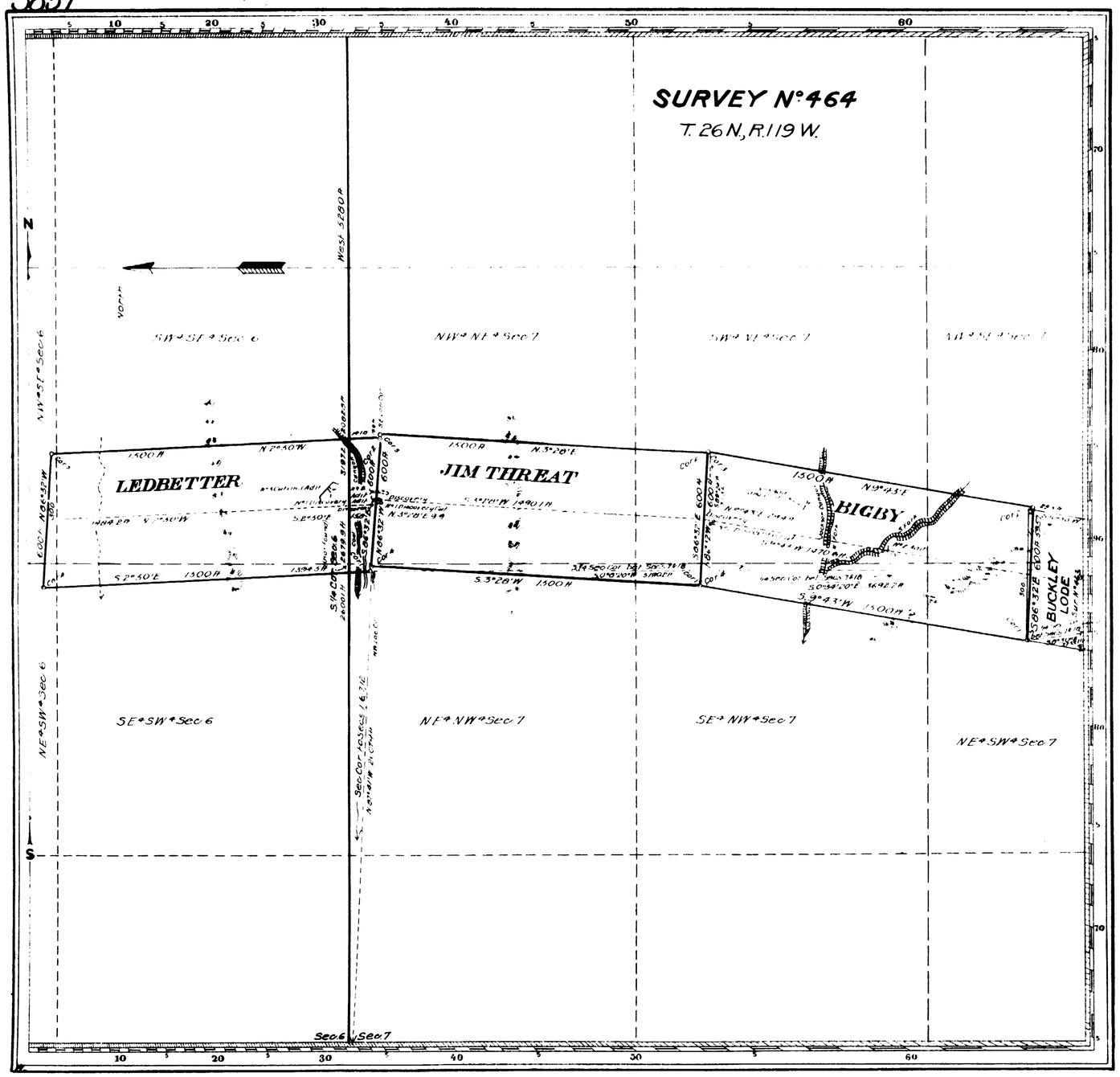

Deposited by Claimant $70.00
Cost of Office Work $35.00
Amount to be refunded $35.00

Claim Located November 18, 1907

Mineral Survey No. 464

Lot No.
Evanston Land District.

PLAT

OF THE CLAIM OF

Morse S. Duffield and Lewis A. Jeffs
KNOWN AS THE

JIM THREAT, BIGBY AND LEDBETTER LODES

IN Unorganized MINING DISTRICT,
Uinta COUNTY, Wyoming
Containing an Area of 61735 Acres
Scale of 400 Feet to the inch
Variation 18° E
SURVEYED July 7, 1911 BY
Job H. Winwood
U.S. Deputy Mineral Surveyor.

The Original Field Notes of the Survey of the Mining Claim of
Morse S. Duffield and Lewis A. Jeffs
known as the
Jim Threat, Bigby and
Ledbetter Lodes

from which this plat has been made under my direction, have been examined and approved, and are on file in this Office; and I hereby certify that they furnish such an accurate description of said Mining Claim as will, if incorporated into a patent, serve fully to identify the premises, and that such reference is made therein to natural objects or permanent monuments as will perpetuate and fix the locus thereof.

I further certify that an amount equal to Five Hundred Dollars worth of labor has been expended or improvements made for the benefit of each location upon said Mining Claim by claimants or their grantors, and that said improvements consist of

2 Discovery Cuts, 1 Discovery Adit, 2 Adits
1 Adit with Drift and 1 Cut with Adit.

that the location of said improvements is correctly shown upon this plat, and that no portion of said labor or improvements has been included in the estimate of expenditures upon any other claim.

And I further certify that this is a correct plat of said Mining Claim made in conformity with said original field notes of the survey thereof, and the same is hereby approved.

U.S. Surveyor General's Office.
Cheyenne, Wyoming.
October 21, 1911

Stephen P. Hanson
U.S. Surveyor General for
Wyoming.

E.M.H.

464

ENT. NO. 02979 NOTES
PAT. NO. 464,330 V .....
C. S. NO. 193,4,194 P .....

Accession no. 5850

(4-675)

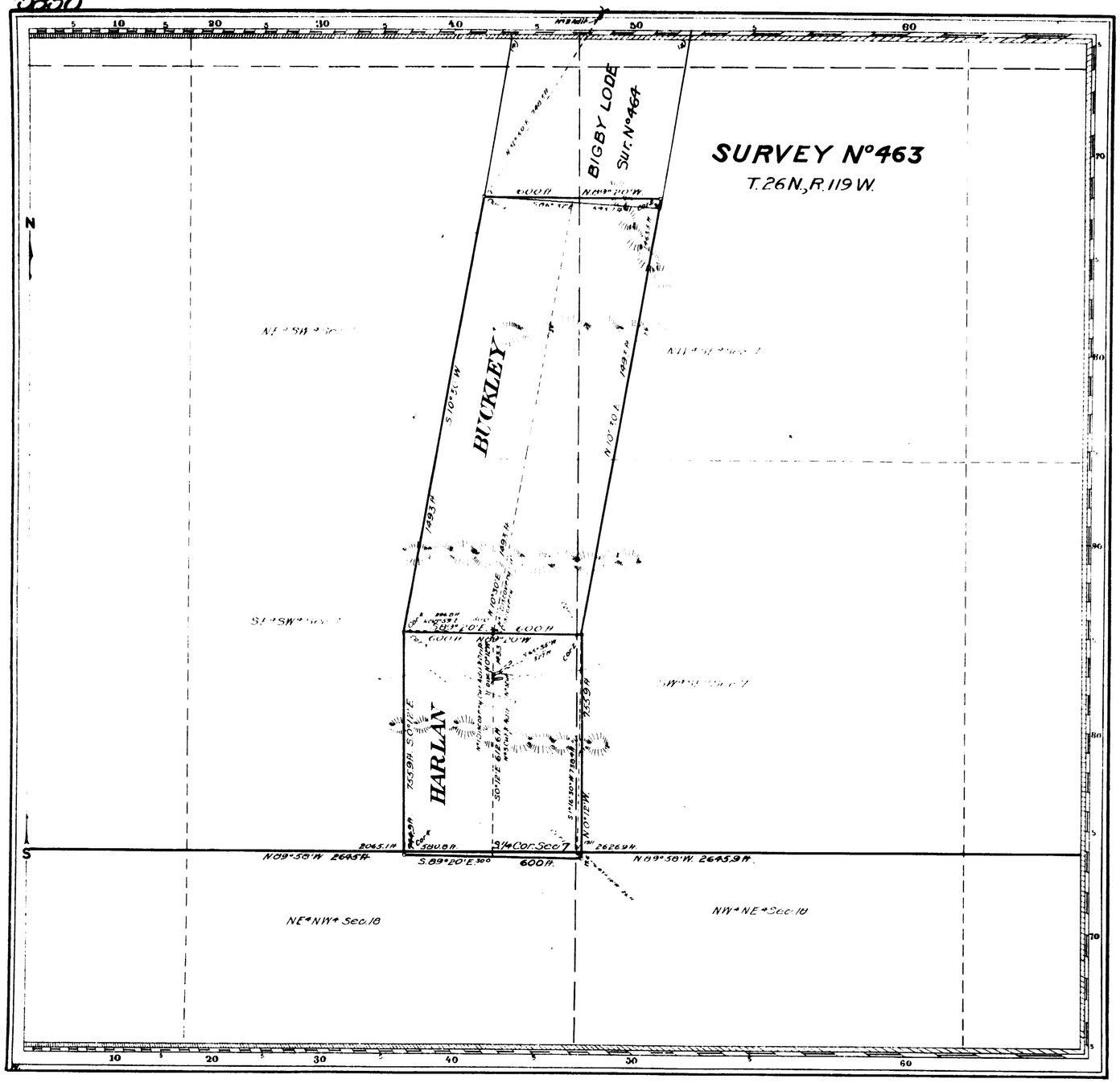

Deposited by Claimant $60.00
Cost of Office Work $36.00
Amount to be refunded $24.00

Claim located November 13, 1907

Mineral Survey Nº 463

Lot Nº
Evanston Land District.

PLAT

OF THE CLAIM OF

Morse & Dutrich & Lewis Ackerly

KNOWN AS THE

HARLAN AND BUCKLEY LODES

IN Unorganized MINING DISTRICT.
Uinta COUNTY. Wyoming
Containing an Area of 30.674 Acres
Scale of 300 feet to the inch
Variation 18° E.
SURVEYED July 6, 1911 BY
Job H Winwood
U.S. Deputy Mineral Surveyor.

The Original Field Notes of the Survey of the Mining Claim of Morse & Dutrich and Lewis Ackerly known as the Harlan and Buckley Lodes

from which this plat has been made under my direction have been examined and approved, and are on file in this Office; and I hereby certify that they furnish such an accurate description of said Mining Claim as will, if incorporated into a patent, serve fully to identify the premises, and that such reference is made therein to natural objects or permanent monuments as will perpetuate and fix the locus thereof.

I further certify that, Five Hundred Dollars worth of labor has been expended or improvements made upon said Mining Claim by claimants or their grantors, and that said improvements consist of

1 Discovery Cut, Adit and Dr. Pt, 1 Discovery Cut, 1 Cut with Adit, 1 Cut and 1 Adit

that the location of said improvements is correctly shown upon this plat, and that no portion of said labor or improvements has been included in the estimate of expenditures upon any other claim.

And I further certify that this is a correct plat of said Mining Claim made in conformity with said original field notes of the survey thereof, and the same is hereby approved.

U.S. Surveyor General's Office, Cheyenne, Wyoming. October 18, 1911.

Stephen P. Hanson
U.S. Surveyor General for Wyoming.

463

ENT. NO. 22320 NOTES
PAT. NO. 461873 V .....
O. S. NO. 123 P .....

2923

38

RESURVEY

TOWNSHIP EXTERIORS

Scale: 1 inch to 160 chains



This Plat
of the Retracement of the
West State Line through Townships 22, 23, 24 and 25 North, Range 120 West, and South Boundaries of Township 26 North, Ranges 119 and 120 West, and the Resurvey of the
Fifth Standard Parallel North through Ranges 116, 117, 118, 119 and 120 West
[illegible]
[illegible] 120 West
The East Boundaries of Townships 21, 22, 23 and 24 North, Range 119 West, Townships 21, 22, 23 and 24 North, Range 120 West, Township 25 North, Ranges 118, 119 and 120 West
The North Boundaries of Township 21 North, Ranges 119 and 120 West, Township 22 North, Ranges 119 and 120 West, Township 23 North, Ranges 119 and 120 West, Township 25 North, Range 118 West of the Sixth Principal Meridian Wyoming, [illegible] to the field notes of the resurvey thereof.

by
[illegible]
under their
Contract No. 309
dated March 27, 1906
[illegible]
in this office
Surveyor Gen'l's Office
Cheyenne, Wyoming
March 31, 1909

Alphaus Johnson
(Surv. Gen'l)

Table of Mileage

Surveys Designated	Amount Mls	Chs	Lks	When Surveyed
Standard Lines	48	59	57	June 24 - July 23, 1907
Township Lines	100	77	19	July 3 - October 14, 1907
Connecting Lines	12	71	14	" " "
State Line Retraced	28	60	60	Sept. 14 - October 7, 1907
Township Lines Retraced	1	56	32	October 7-22, 1907

Accepted by Hon. Commissioner in letter to, June 1 1909

33

2818

TOWNSHIP EXTERIORS

Scale: 1 inch = 160 chains.

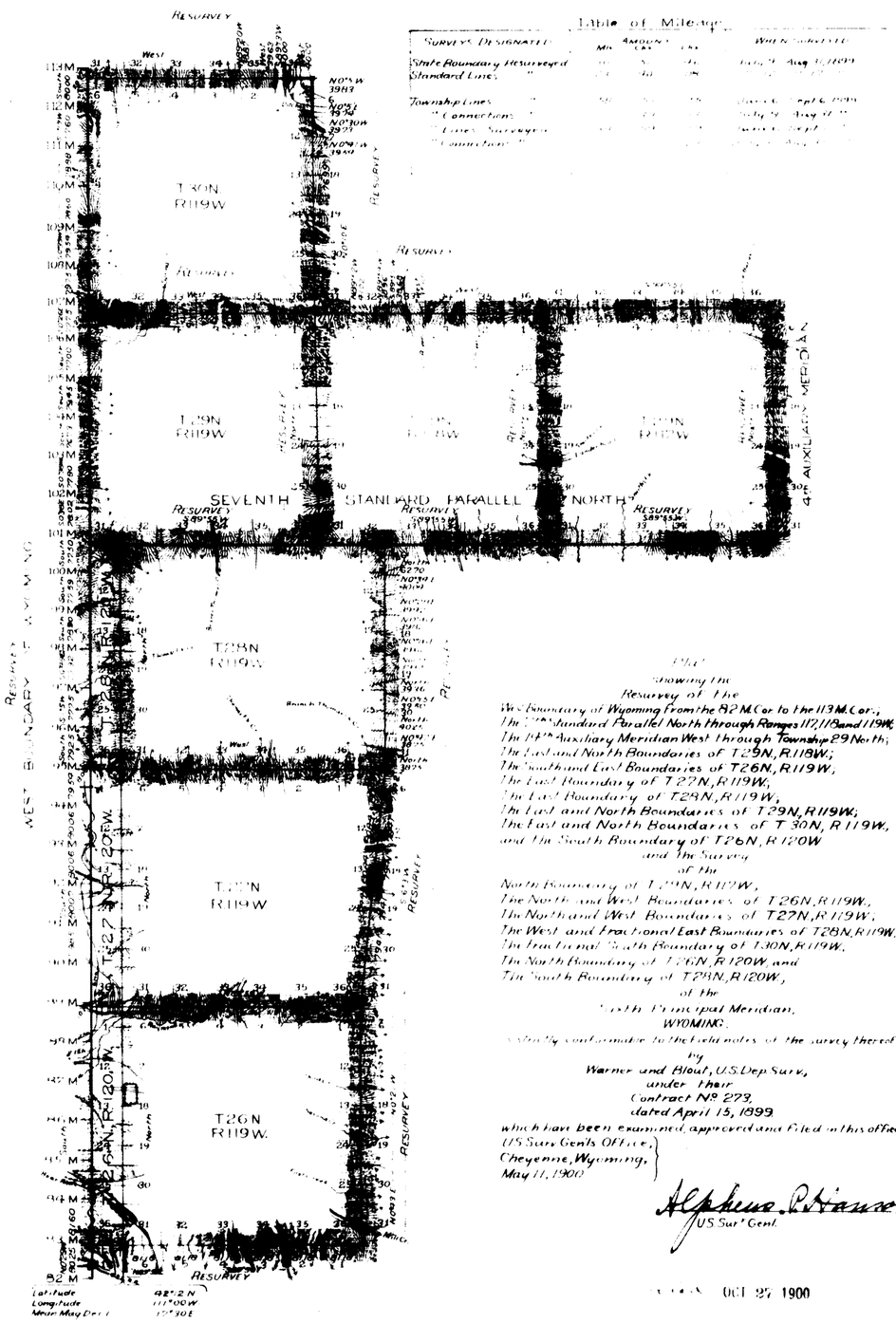

Plat
Showing the
Resurvey of the
West boundary of Wyoming from the B2 M. Cor. to the 113 M. Cor.;
The 7th Standard Parallel North through Ranges 117, 118 and 119 W.;
The 4th Auxiliary Meridian West through Township 29 North;
The East and North Boundaries of T29N, R118W.;
The South and East Boundaries of T26N, R119W.;
The East Boundary of T27N, R119W.;
The East Boundary of T28N, R119W.;
The East and North Boundaries of T29N, R119W.;
The East and North Boundaries of T30N, R119W.,
and the South Boundary of T26N, R120W
and the Survey
of the
North Boundary of T29N, R117W.,
The North and West Boundaries of T26N, R119W.,
The North and West Boundaries of T27N, R119W.,
The West and Fractional East Boundaries of T28N, R119W.,
The Fractional South Boundary of T30N, R119W.,
The North Boundary of T26N, R120W, and
The South Boundary of T28N, R120W,
of the
Sixth Principal Meridian,
WYOMING.
Strictly conformable to the field notes of the survey thereof
by
Warner and Blout, U.S. Dep. Surv.,
under their
Contract No. 279,
dated April 15, 1899
which have been examined, approved and filed in this office.

U.S. Surv. Gen'l's Office,
Cheyenne, Wyoming,
May 11, 1900

Alpheus P. Swanson
U.S. Sur'r Gen'l.

OCT 27 1900