4752

Fractional Township Nº 26 North Range Nº 120 West of the 6 Principal Meridian

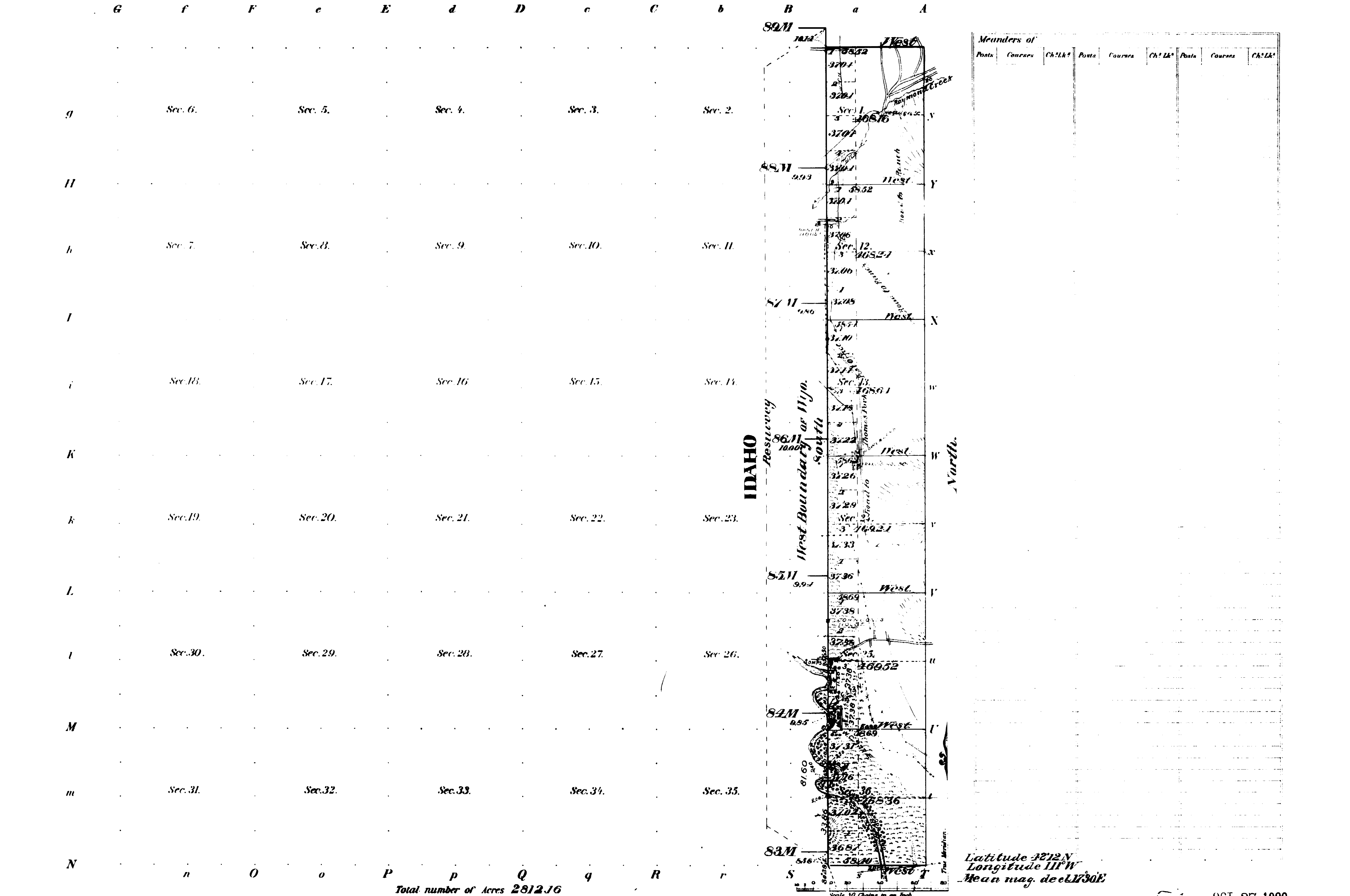

Latitude 42°12' N
Longitude 111° W
Mean mag. decl. 17°30' E

Total number of Acres 2812.16

Surveys Designated	By Whom Surveyed	Date of Contract NO	Amount of Surveys M.	Chs.	Lks.	When Surveyed
East and North Township line	Warner & Blout	273 April 15 1899	6	58	52	June 6 to Aug 31 1899
Subdivisions	" " "	" " " "	3	53	06	Sept 3 to 4 "
Connections	" " "	" " " "		49	58	" " " " "
Resurvey of S and W Bdrys	" " "	" " " "	6	58	44	Aug 31 to Sept 2 "
W Bdry of Wyo	F.V. Richards	GLO May 29 1873	5	78	44	June 17 to 20th 1874
S Bdry of T.P	Charles Holcomb	118 Jan 8 1881	1	29	98	March 10th 1881

The above Map of Fractional Township Nº 26 North of Range Nº 120 West of the 6 Principal Meridian in Wyoming is strictly conformable to the field notes of the survey thereof on file in this Office, which have been examined and approved.

Surveyor Generals Office.
Cheyenne Wyo. May 11 1900

Alpheus P. Hanson
Sur. Gen.

Filed OCT 27 1900

2824

THE NORRIS PETERS CO., LITHO., WASHINGTON, D. C.

26-120

TOWNSHIP EXTERIORS

Scale: 1 inch = 160 chains

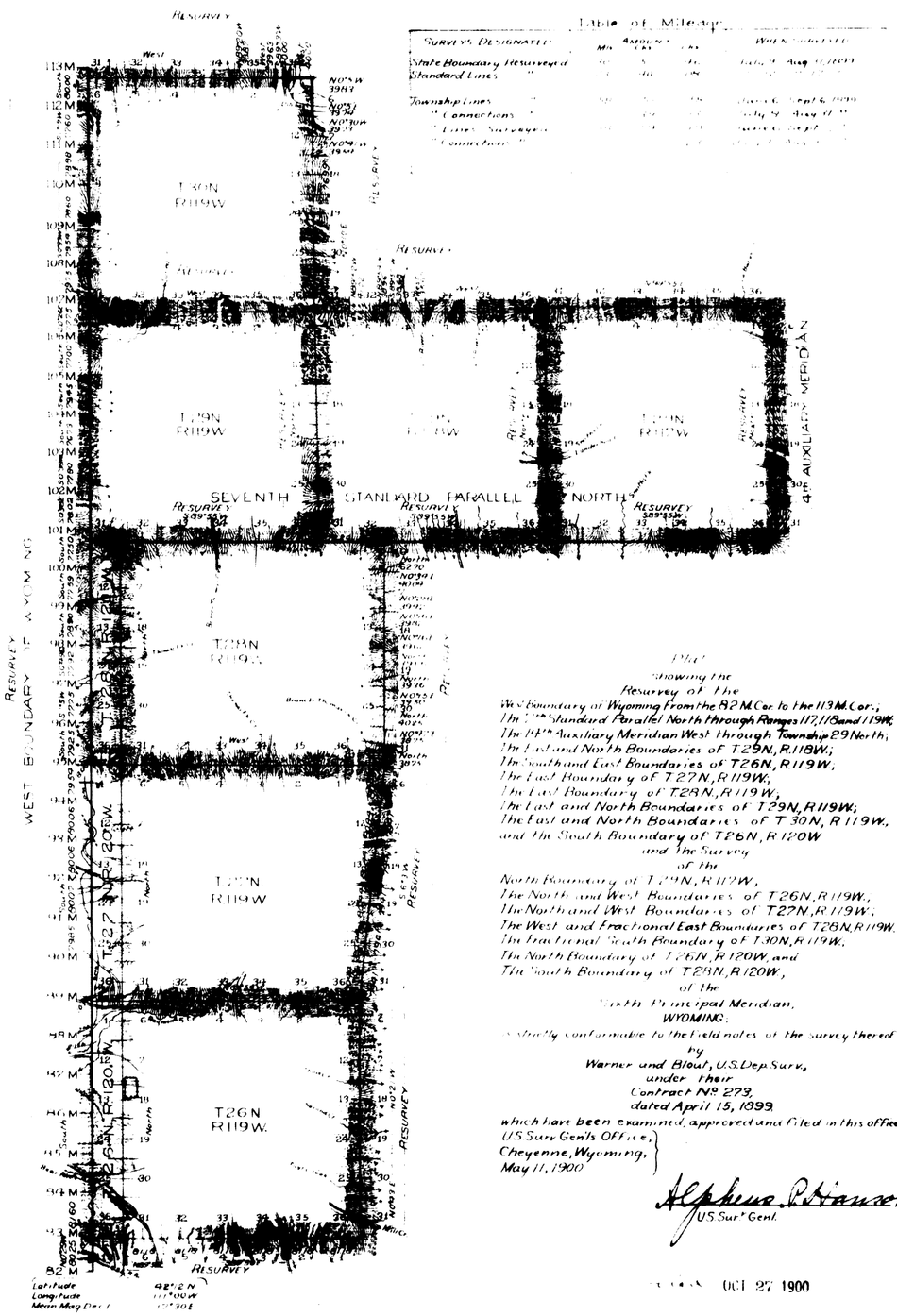

Plat
showing the
Resurvey of the
West Boundary of Wyoming from the 82 M. Cor. to the 113 M. Cor.;
The 7th Standard Parallel North through Ranges 117, 118 and 119 W.;
The 14th Auxiliary Meridian West through Township 29 North;
The East and North Boundaries of T29N, R118W.;
The South and East Boundaries of T26N, R119W.;
The East Boundary of T27N, R119W.;
The East Boundary of T28N, R119W.;
The East and North Boundaries of T29N, R119W.;
The East and North Boundaries of T30N, R119W.,
and the South Boundary of T26N, R120W
and the Survey
of the
North Boundary of T29N, R117W.,
The North and West Boundaries of T26N, R119W.,
The North and West Boundaries of T27N, R119W.;
The West and Fractional East Boundaries of T28N, R119W.
The Fractional South Boundary of T30N, R119W.,
The North Boundary of T26N, R120W, and
The South Boundary of T28N, R120W,
of the
Sixth Principal Meridian,
WYOMING:
is strictly conformable to the field notes of the survey thereof
by
Warner and Blout, U.S. Dep. Surv.,
under their
Contract No. 273,
dated April 15, 1899
which have been examined, approved and filed in this office.

U.S. Surv. Gen'l's Office,
Cheyenne, Wyoming,
May 11, 1900

Alpheus P. Hanson
U.S. Surv. Genl.

OCT 27 1900

2818

34

32

2923

38

RESURVEY

TOWNSHIP EXTERIORS

Scale: 1 inch to 160 chains

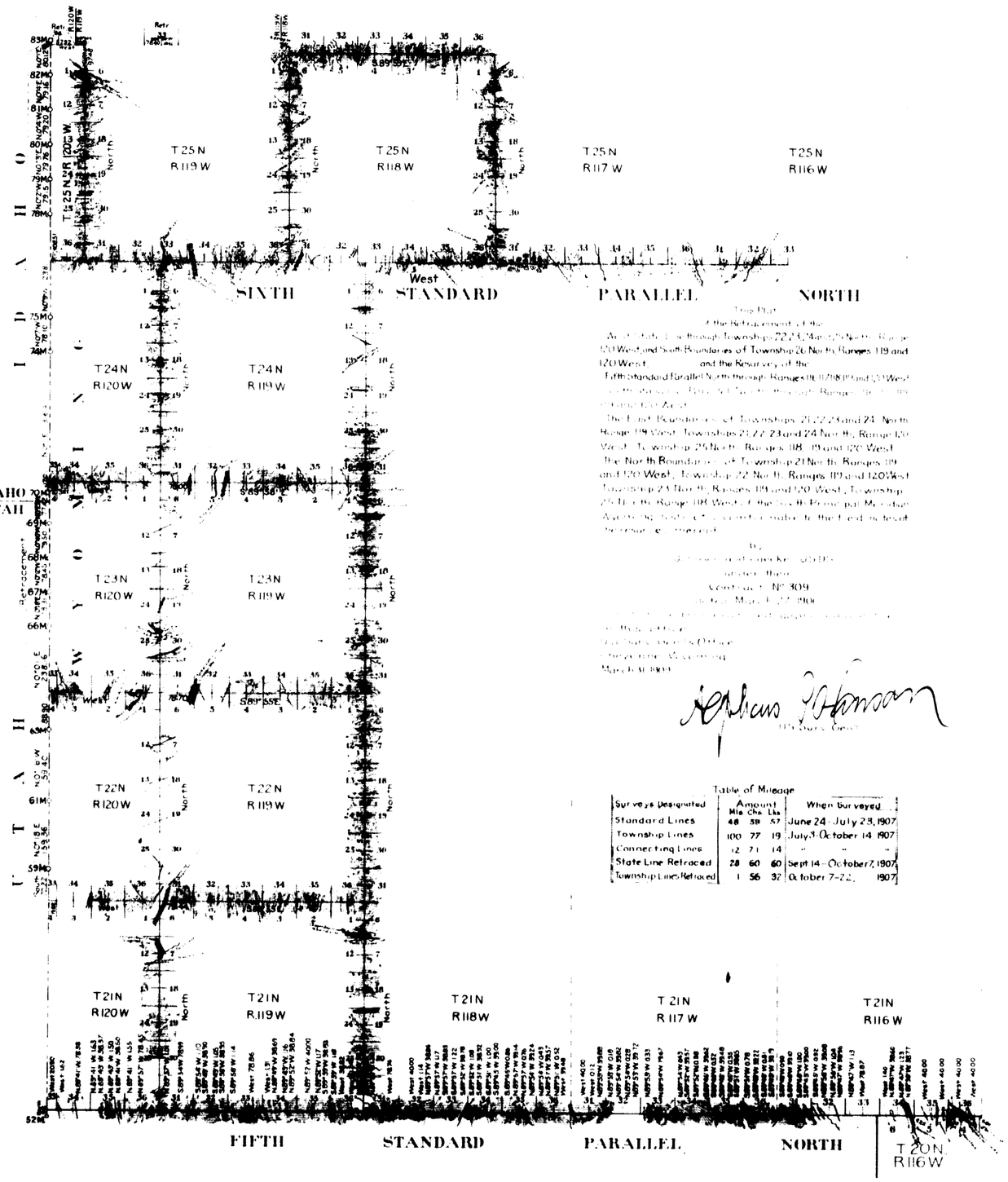

Plat of the Retracement of the Sixth Standard Parallel North through Townships 22, 23, 24 and 25 North, Ranges 120 West, and South Boundaries of Township 26 North, Ranges 119 and 120 West, and the Resurvey of the Fifth Standard Parallel North through Ranges 118, 117, 116 West and 120 West, and the Resurvey of Exterior Lines of Townships 20 North, Ranges 116 and 120 West.

The East Boundaries of Townships 21, 22, 23 and 24 North, Range 119 West, Townships 21, 22, 23 and 24 North, Range 120 West, Township 25 North, Ranges 118, 119 and 120 West.

The North Boundaries of Township 21 North, Ranges 119 and 120 West, Township 22 North, Ranges 119 and 120 West, Township 23 North, Ranges 119 and 120 West, Township 25 North, Range 118 West, of the Sixth Principal Meridian, Wyoming, Surveyed in compliance with the Laws in force at the time of the Survey, as required by

[illegible]
under their
Contract No. 309
dated March 27, 1906

[illegible]
Chief Clerk
Land Survey Records Office
Cheyenne, Wyoming
March 31, 1909

Stephen Johnson
U.S. Surveyor General

Table of Mileage

Surveys Designated	Amount Mls	Chs	Lks	When Surveyed
Standard Lines	48	59	57	June 24 - July 23, 1907
Township Lines	100	77	19	July 3 - October 14, 1907
Connecting Lines	12	71	14	" " "
State Line Retraced	28	60	60	Sept 14 - October 7, 1907
Township Lines Retraced	1	56	32	October 7-22, 1907

Accepted by Gen. Commissioner in letter dt. June 1, 1909

33