6278

ORIGINAL

TOWNSHIP Nº 27 NORTH, RANGE Nº 116 WEST OF THE SIXTH PRINCIPAL MERIDIAN, WYOMING

INDEPENDENT RESURVEY WITH TRACT SEGREGATIONS

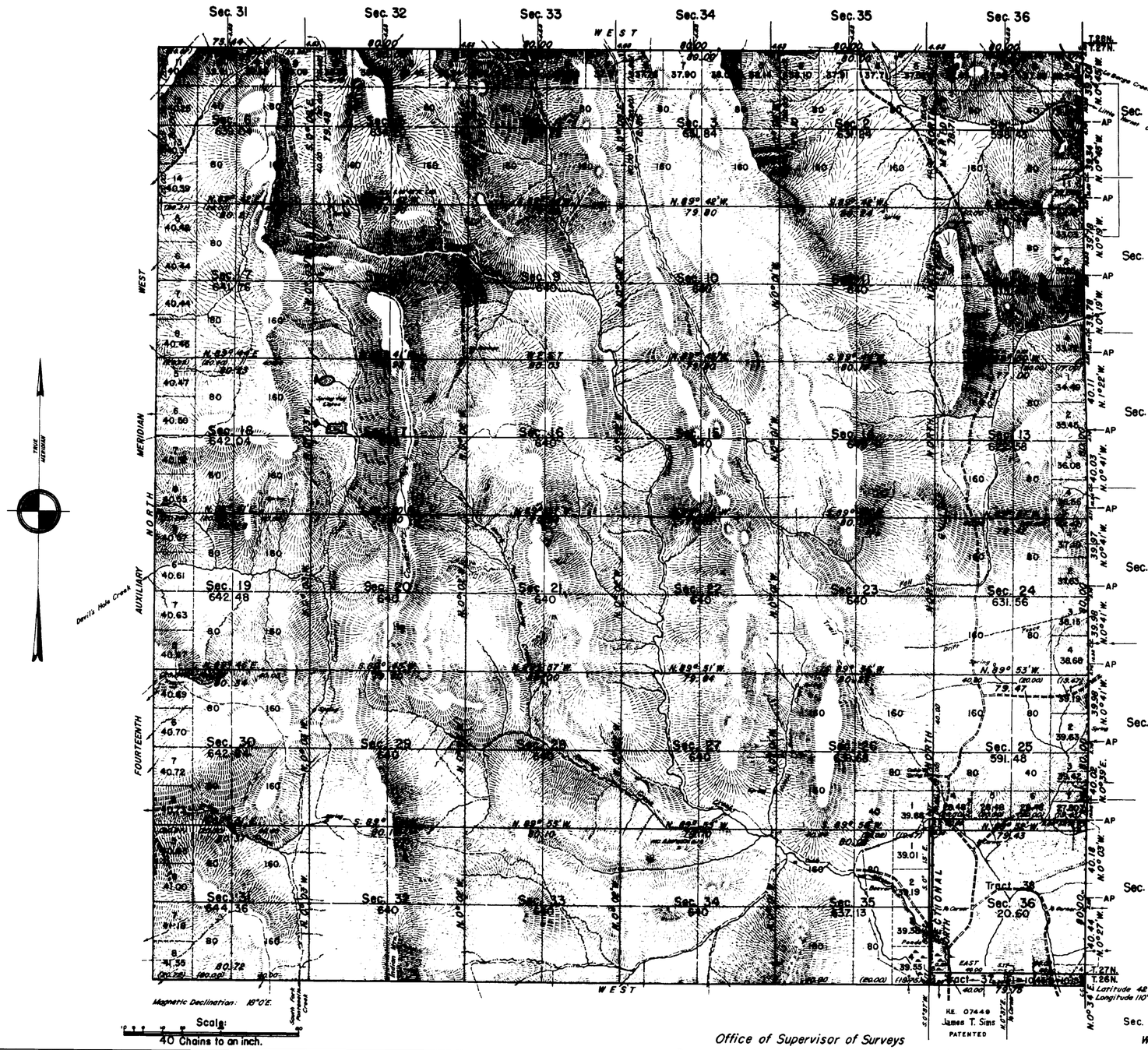

INDEX TO SEGREGATED TRACTS

Tract		Original Survey			
No.	Entry and Status	T.	R.	Sec.	Subdivisions
37	Evanston 07449 H.E. James T. Sims Patented	26	116	1	Lots 3 and 4 S½ NW¼
38	Designated School Section	27	116	36	All

All tract segregations shown hereon represent the position and form of said tracts under the original description as referred to the original survey, located as such on the ground, according to the best available evidence of their true position.

Pine, fir and spruce timber is found throughout the township.

Resurvey authorized by Commissioner's letter "E" dated March 11, 1931.

Area of tracts	660.68 Acres
Area exclusive of tracts	22,256.44 Acres
Area of township	22,917.12 Acres

Lines Designated	By Whom Surveyed	Group No.	Group Date	Mileage Mls.	Mileage Chs.	When Surveyed Begun	When Surveyed Completed
West Boundary	Ross W. Moor	118	April 30, 1931	6	0.00	June 26, 1934	June 29, 1934
South Boundary	Arthur W. Brown	"	" "	6	0.47	July 22, 1936	Aug. 31, 1936
East Boundary	Anthony C. Kimmell	"	" "	5	78.92	July 2, 1938	July 11, 1938
North Boundary	" "	"	" "	5	75.44	July 11, 1938	Aug. 2, 1938
Subdivisional	" "	"	" "	59	66.86	July 5, 1938	Oct. 1, 1938
Tract	" "	"	" "	3	0.62	July 2, 1938	July 5, 1938
Connecting	" "	"	" "	0	11.66	July 2, 1938	Oct. 1, 1938

JHB

Office of Supervisor of Surveys
Denver, Colorado. *Feb. 10, 1942*

The above plat of Township No. 27 North, Range No. 116 West of the Sixth Principal Meridian, Wyoming, is strictly conformable to the field notes of the resurvey thereof which have been examined and approved.

Supervisor of Surveys.

UNITED STATES
DEPARTMENT OF THE INTERIOR
General Land Office
Washington, D.C., *August 13, 1942*

The resurvey represented by this plat having been correctly executed in accordance with the requirements of law and the regulations of this office, is hereby accepted.

Assistant Commissioner.

Topography within sections taken in part from Geological Survey quadrangle sheet "Coalville", coordinated with section line control obtained during resurvey.

1887-A

Transferred Evanston L.O.
Mch. 2, 1943

27-116

(24)

2908

47

TOWNSHIP No. 27 NORTH. RANGE No. 116 WEST of the 6th Principal MERIDIAN.

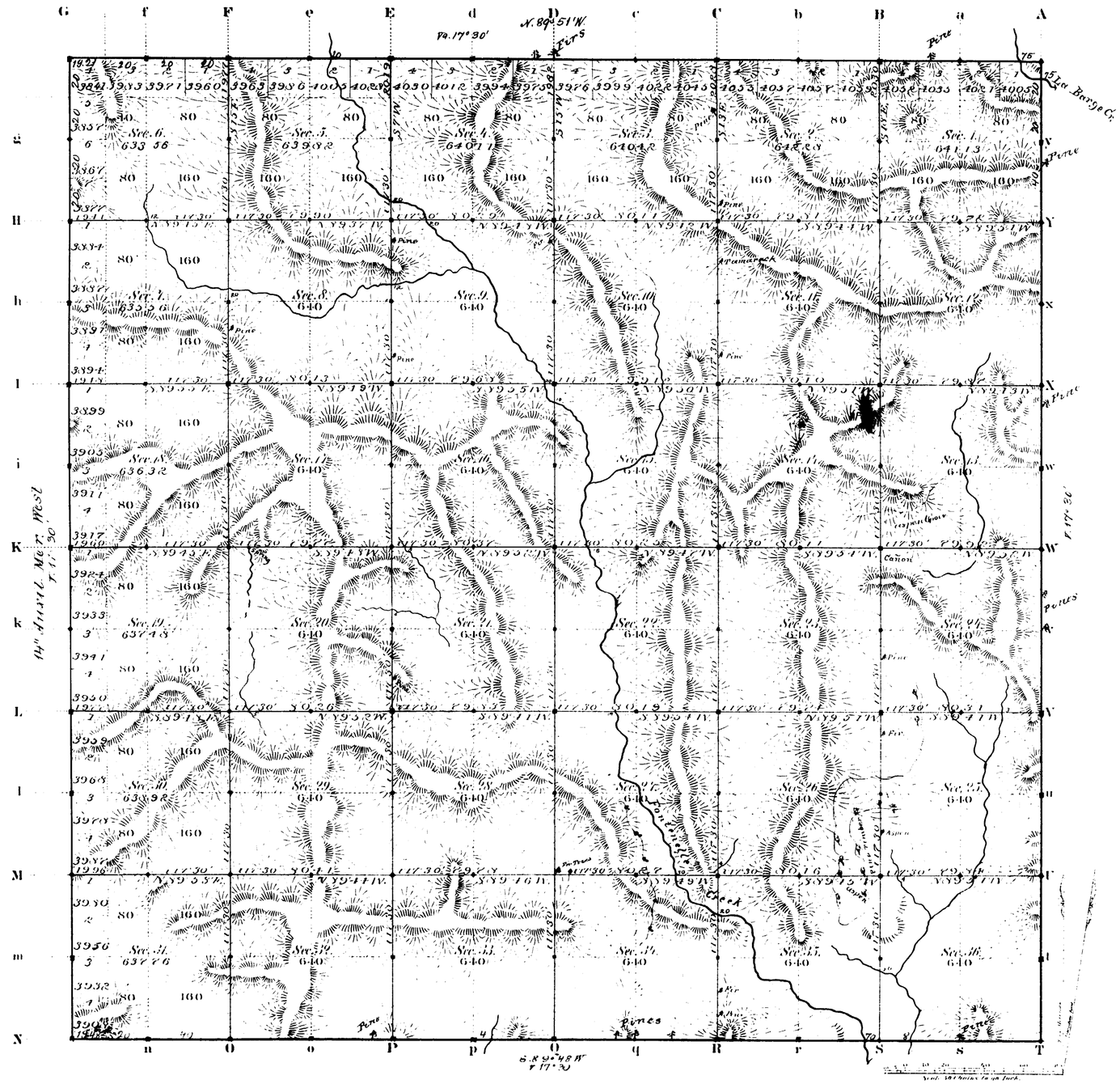

Total number of Acres 23022.25

Surveys Designated	By Whom Surveyed	Date of Contract	Amount of Surveys Mi.	Ch.	Lks.	When Surveyed	Magnetic Declination
E. & N. Township lines	M. F. Reilly	May 29, 1883	11	79	21	June 21, 23, 1883.	17° 30' East
Subdivisions	" "	" "	59	79	64	Aug 3 10 "	17° 30' "
Connections							
14th Auxil. M.W.	" "	" "	6	00	00	June 19, 1883	
S. Townsh. 7.	Holcombe Woods	Jan. 8, 1881	5	79	48	May 21, 1881	

The above Map of Township No. 27. North Range No. 116 West of the Sixth Principal Meridian Wyoming Territory is strictly conformable to the field notes of the survey thereof on file in this Office, which have been examined and approved

Surveyor General's Office.
Cheyenne Wyoming
December 29th 1883

Edw. C. Dang
Pub. Gen.

A. Gast & Co. St. Louis Mo.

1887

27-116

(24)

Indian

Accession no. 2900

14TH AUXILIARY MERIDIAN WEST.

In Townships 27, 28, North, between Ranges 116 & 117 West of the 6th P.M., Wyo Ter.

Scale 40 chs to 1 inch *Mag Var. 17°50' East.*



Surveys Designated.	By Whom Surveyed	Date of Contract	Amount of Surveys M.	C.	L.	When Surveyed
14th Auxil. Mer. West	M. F. Reilly	May 29 1883	11	77	90	June 13, 14, 83.
Connections	" " "	" " "		15	05	" 14, 83.

I hereby certify that the above diagram of the 14th Auxiliary Meridian West, in Townships 27, 28, North, between Ranges 116 & 117, West of the 6th Principal Meridian Wyoming Territory, is strictly conformable to the field notes of the survey thereof on file in this Office, which have been examined and approved.

Surveyor General's Office
Cheyenne, Wyoming Territory Dec. 29, '83

Edw. C. Davis
Surr. Gen.

1882

(24) Federal 2916

55

EXTERIOR LINES.

Scale 3 miles to 1 inch. Magnetic Variation E.

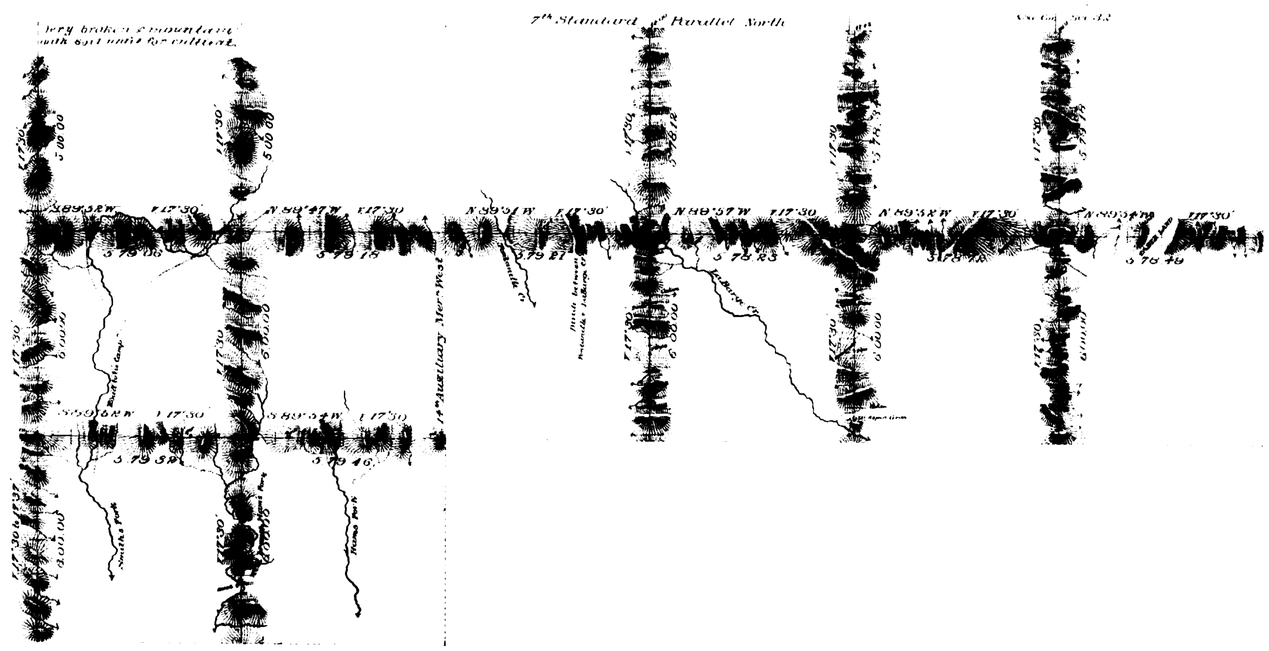

T. 28N.

T. 27N.

T. 26N.

R.118W. R.117W. R.116W. R.115W. R.114W. R.113W.

Surveys Designated	By Whom Surveyed	Date of Contract	Amount of Surveys			When Surveyed
			M.	Ch.	Lk.	
Exterior lines	M F Reilly	May 29th 1893	117	67	31	June 15-Oct 18, 1893
Connections	" " "	" " "		35	11	" " "

I hereby certify that the above diagram of the Exterior lines of Townships 26 N., Ranges 117 & 118 W. and Townships 27 & 28 N., Ranges 113, 114, 115, 116, 117 & 118 W., of the 6th P.M. Wyoming Territory is strictly conformable to the field notes of the survey thereof on file in this Office, which have been examined and approved.
Surveyor General's Office,
Cheyenne, Wyoming December 29th 1893 } Edw. C. Davis Surv. Genl.

1895