Acces. 6279

ORIGINAL

TOWNSHIP Nº 28 NORTH, RANGE Nº 116 WEST OF THE SIXTH PRINCIPAL MERIDIAN, WYOMING

INDEPENDENT RESURVEY



Scale: 40 Chains to an Inch.

Area Resurveyed, 22,214.00 Acres.

LINES DESIGNATED	BY WHOM SURVEYED	GROUP No.	GROUP DATE	MILEAGE MLS.	MILEAGE CHS.	WHEN SURVEYED BEGUN	WHEN SURVEYED COMPLETED
7th. Stan. Par. North	MacDonald-Lenhart-Brown	118	April 30, 1931	5	74.49	August 21, 1939	Sept. 27, 1939
West Boundary	T.W. Crawford - A. Brown	"	" "	5	65.90	July 20, 1934	August 24, 1935
East Boundary	Elmer C. Lenhart	"	" "	5	68.85	June 20, 1938	Sept. 19, 1938
South Boundary	Anthony C. Kimmell	"	" "	5	75.44	July 11, 1938	August 2, 1938
Subdivisional	MacDonald & Kimmell	"	" "	58	72.42	August 21, 1939	Sept. 27, 1939
Connecting	R. C. MacDonald - A.W. Brown E.C. Lenhart - A.C. Kimmell	"	" "	0	27.60		

J.W.G.

Office of Supervisor of Surveys
Denver, Colorado, May 14, 1942

The above plat of Township No. 28 North, Range No. 116 West of the Sixth Principal Meridian, Wyoming, is strictly conformable to the field notes of the resurvey thereof which have been examined and approved.

Supervisor of Surveys.

Pine, fir and spruce timber found throughout the township.

Resurvey authorized by Commissioner's letter "E" dated March 11, 1931.

UNITED STATES
DEPARTMENT OF THE INTERIOR
General Land Office
Washington, D.C., May 23, 1942

The resurvey represented by this plat having been correctly executed in accordance with the requirements of law and the regulations of this office, is hereby accepted.

Joel D. and Wolfsohn

Assistant Commissioner.

MJL

1888-A

Drawn to Evanston Lo.
Mch. 2, 1943

28 - 116

(214)

2909

118

TOWNSHIP Nº 28 NORTH. RANGE Nº 116 WEST of the 6TH Principal MERIDIAN.

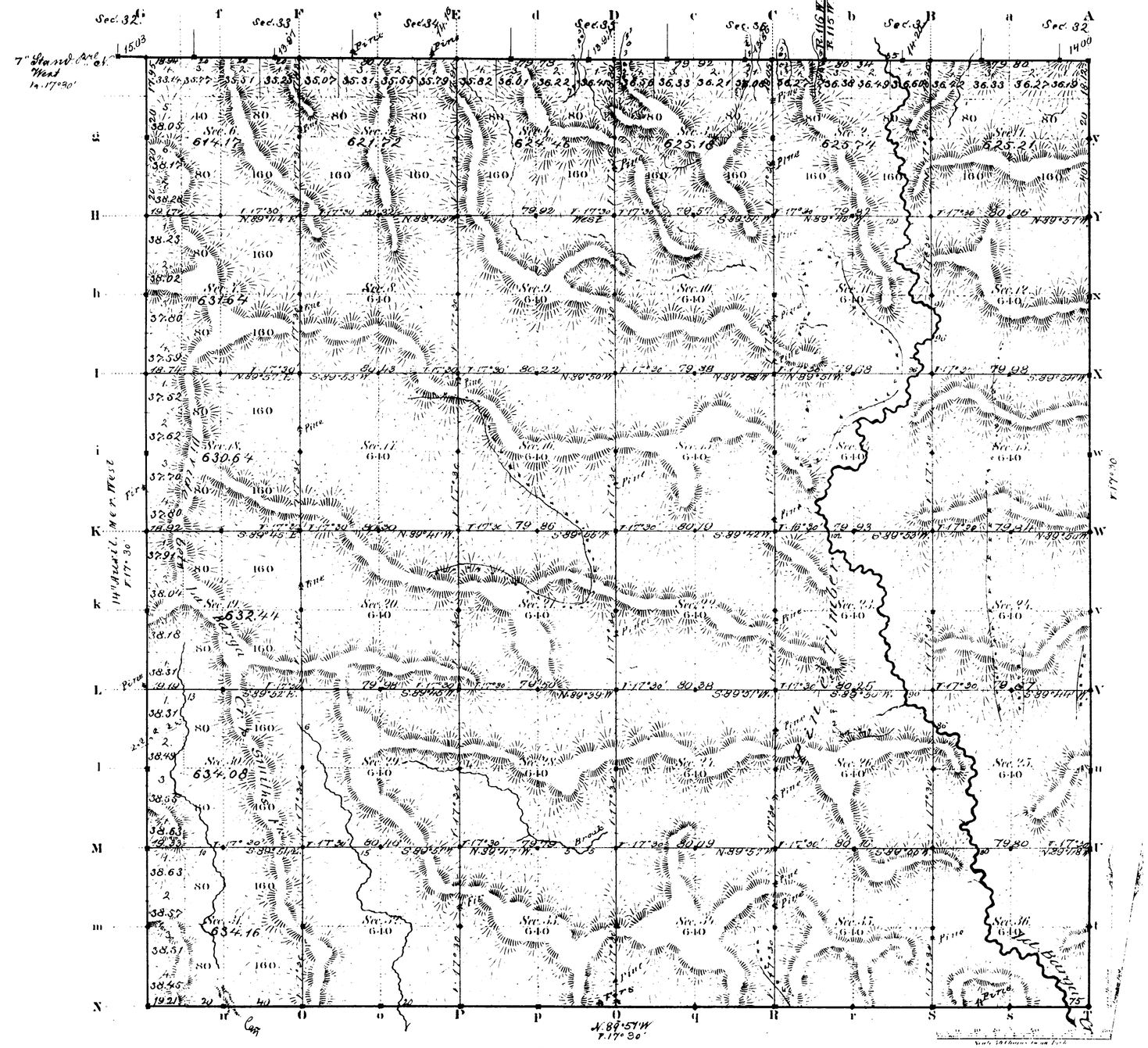

Total number of Acres 22,899.44

Surveys Designated	By Whom Surveyed	Date of Contract	Amount of Surveys Miles	Chs	Lks	When Surveyed	Magnetic Declination
E.&S. Township lines	M. V. Kelly	May 29, 1883	11	77	33	July 22, 23, 1883	17° 30' East
Subdivisions	" "	" "	50	02	28	Sept 28-Oct 5 1883	17° 30' "
Connections	" "	" "		70	13	" "	
14th Aux. N. W.	" "	" "	5	77	15	June 14, 1883	
7th Stand. P. N.	" "	" "	5	78	97	June 11, 12, 1883	

The above Map of Township No. 28 North Range No. 116 West of the Sixth Principal Meridian Wyoming Territory is strictly conformable to the field notes of the survey thereof on file in this Office, which have been examined and approved

Surveyor General's Office,
Cheyenne Wyoming
December 29th 1883

Edw. C. Dawes
Surv. Gen'l

A. Gast & Co. St. Louis Mo.

1888

28-116

(24)

Indexed

Accession no. 2900

14TH AUXILIARY MERIDIAN WEST.

In Townships 27, 28, North, between Ranges 116 & 117 West of the 6th P.M., Wyo Ter.

Scale 40 chs to 1 inch *Mag Var. 17°50' East.*



Surveys Designated.	By Whom Surveyed	Date of Contract	Amount of Surveys M.	C.	L.	When Surveyed
14th Auxil. Mer. West	M. F. Reilly	May 29 1883	11	77	95	June 13, 14, 83.
Connections	" " "	" " "		15	65	" 14. 83.

I hereby certify that the above diagram of the 14th Auxiliary Meridian West, in Townships 27, 28, North, between Ranges 116 & 117, West of the 6th Principal Meridian Wyoming Territory, is strictly conformable to the field notes of the survey thereof on file in this Office, which have been examined and approved.

Surveyor General's Office
Cheyenne, Wyoming Territory Dec. 29, '83

Edw. C. Davis
Surr. Gen.

1882

(24) Indexed 2916

55

EXTERIOR LINES.

Scale 3 miles to 1 inch. Magnetic Variation E.

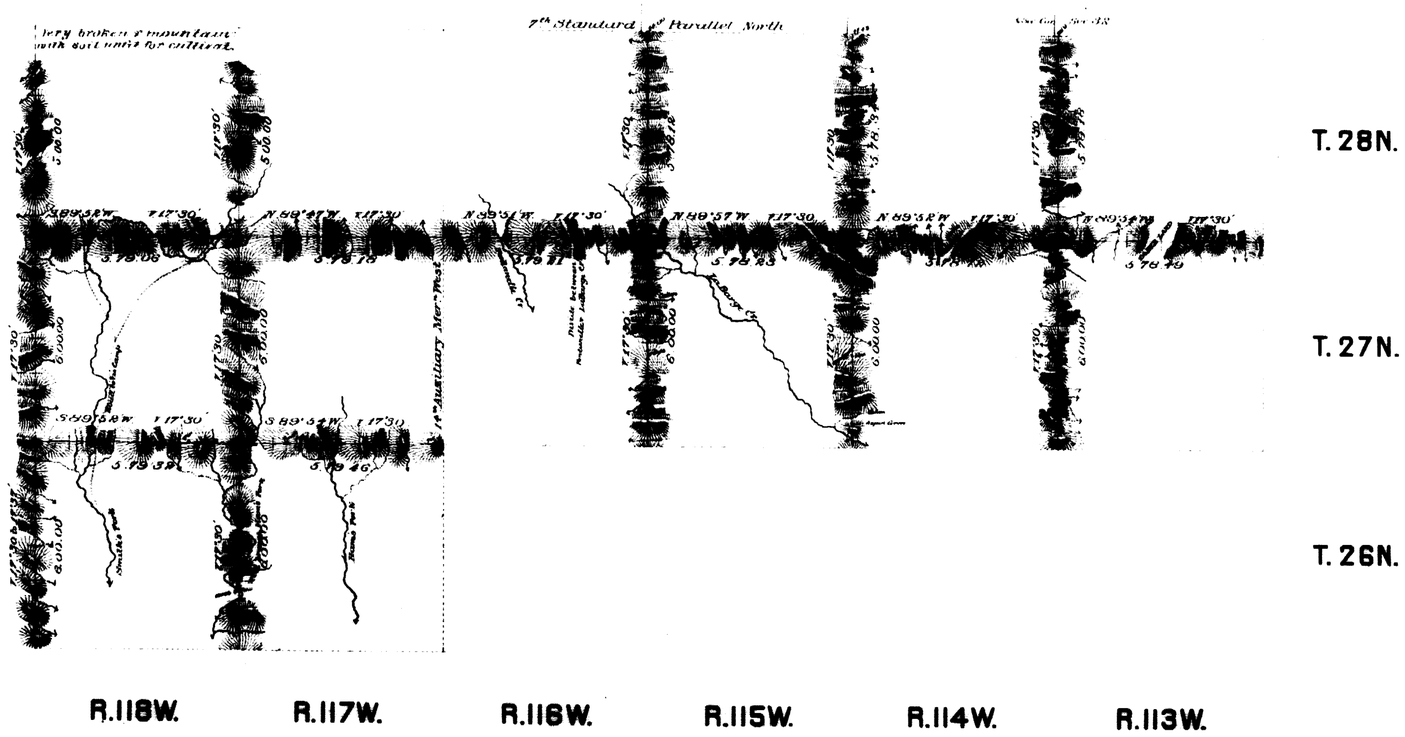

Surveys Designated	By Whom Surveyed	Date of Contract	Amount of Surveys			When Surveyed
			Mi	Ch	Dn	
Exterior lines	M. F. Reilly	May 29th 1883	117	67	31	June 16-Oct. 16, 1883
Connections	" " "	" " "		35	11	" " "

I hereby certify that the above diagram of the Exterior lines of Townships 26 N., Ranges 117 & 118 W. and Townships 27 & 28 N., Ranges 113, 114, 115, 116, 117 & 118 W., of the 6th P.M. Wyoming Territory, is strictly conformable to the field notes of the survey thereof on file in this Office, which have been examined and approved.

Surveyor General's Office.
Cheyenne, Wyoming. December 29th 1883 } Edw. C. David Surv. Genl.

1895