Acces. No. 6147

ORIGINAL

INDEPENDENT RESURVEY AND EXTENSION SURVEY

TOWNSHIP No. 28 NORTH, RANGE No. 117 WEST OF THE SIXTH PRINCIPAL MERIDIAN, WYOMING



Area Surveyed 3,104.88 Acres
Area Resurveyed 18,966.68 "
Total Area 22,071.56 "

LINES DESIGNATED	BY WHOM SURVEYED	GROUP No.	GROUP DATE	MILEAGE MLS.	MILEAGE CHS.	WHEN SURVEYED BEGUN	WHEN SURVEYED COMPLETED
W. Boundary	Thomas W. Crawford	118	April 30, 1931	5	65.44	August 1933	August 20, 1934
N., S. and E. Boundaries	Brown and Crawford (A.W. BROWN, T.W. CRAWFORD, R.W. MOOR & R.C. MACDONALD)	"	"	17	68.12	July 5, 1934	Sept. 18, 1935
Subdivisional	"	"	"	59	06.49	July 12, 1934	Sept. 20, 1935
Connecting	"	"	"		66.41	"	"
Meander	"	"	"	7	14.47	"	"

A.M.T.

LIST OF MINERAL CLAIMS
Survey No. 517 GRIGGS No.1 LODE
GRIGGS No.2 LODE

Indications of copper deposits found in west tier of sections

Pine, fir and spruce timber found throughout the township

Resurvey authorized by Commissioner's letter "E," dated March 11, 1931

Latitude 42°21' N.
Longitude 110°40' W.

Office of the Supervisor of Surveys
Denver, Colorado, April 27, 1937.

The above plat of Township No. 28 North, Range No. 118 West, of the Sixth Principal Meridian, Wyoming, is strictly conformable to the field notes of the resurvey thereof which have been examined and approved.

Supervisor of Surveys.

UNITED STATES
DEPARTMENT OF THE INTERIOR
GENERAL LAND OFFICE
Washington, D.C., Feb. 7. 1938.

The resurvey represented by this plat having been correctly executed in accordance with the requirements of law and the regulations of this office, is hereby accepted.

Assistant Commissioner.

1894-A

Drawn moved to Evanston, Wyo.
June 26, 1939

28-117

2915

TOWNSHIP No. 28 NORTH. RANGE No. 117 WEST of the 6th Principal MERIDIAN.

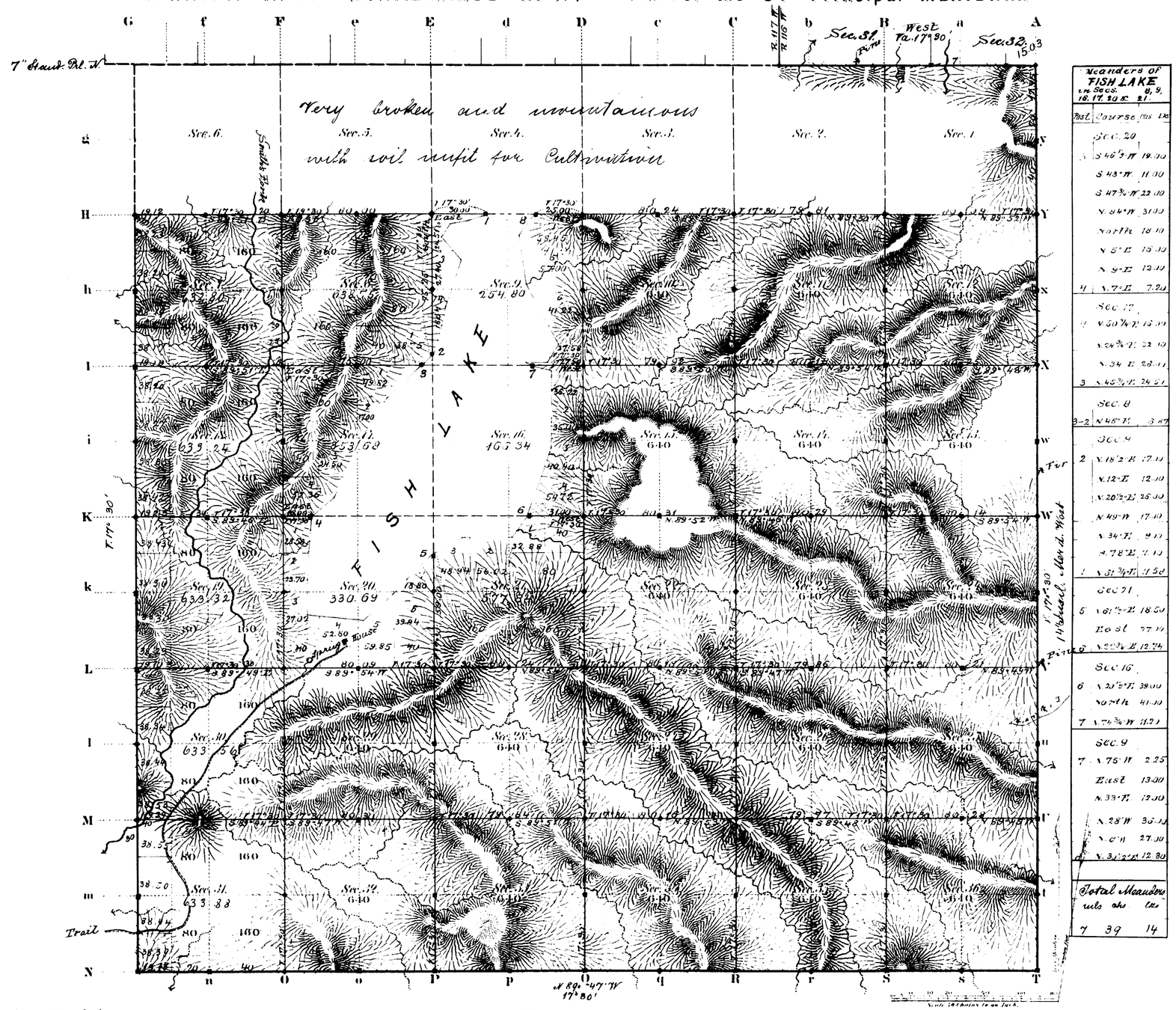

Area of Public Land 17648.90 of Water Surface 1517.90 Total number of Acres 19166.80

Surveys Designated	By Whom Surveyed	Date of Contract	Amount of Surveys Mls	Chs	Lks	When Surveyed	Magnetic Declination
S. & W. Township lines	M. F. Reilly	May 29, 1883	10	79	18	June 27 & Oct. 10, 1883	17° 30' East
Subdivisions	" "	" "	51	16	73	Oct. 8-16, 1883	17° 30' "
Connections	" "	" "				" "	
7th Stand. P. N.	" "	" "	1	55	63	June 12, 1883	
14th Ausil. M. W.	" "	" "	5	77	95	June 14, 1883	
Meanders	" "	" "	7	39	14	Oct. 8-16, 1883	

The above Map of Township No. 28 North Range No. 117 West of the Sixth Principal Meridian Wyoming Territory is strictly conformable to the field notes of the survey thereof on file in this Office, which have been examined and approved.

Surveyor General's Office. Edw. C. Davis Sur. Genl.

Cheyenne Wyoming
December 29th 1883

A. Gast & Co. St. Louis Mo.

1894

28-117

accession no. 5910

(4-675)

Part 1

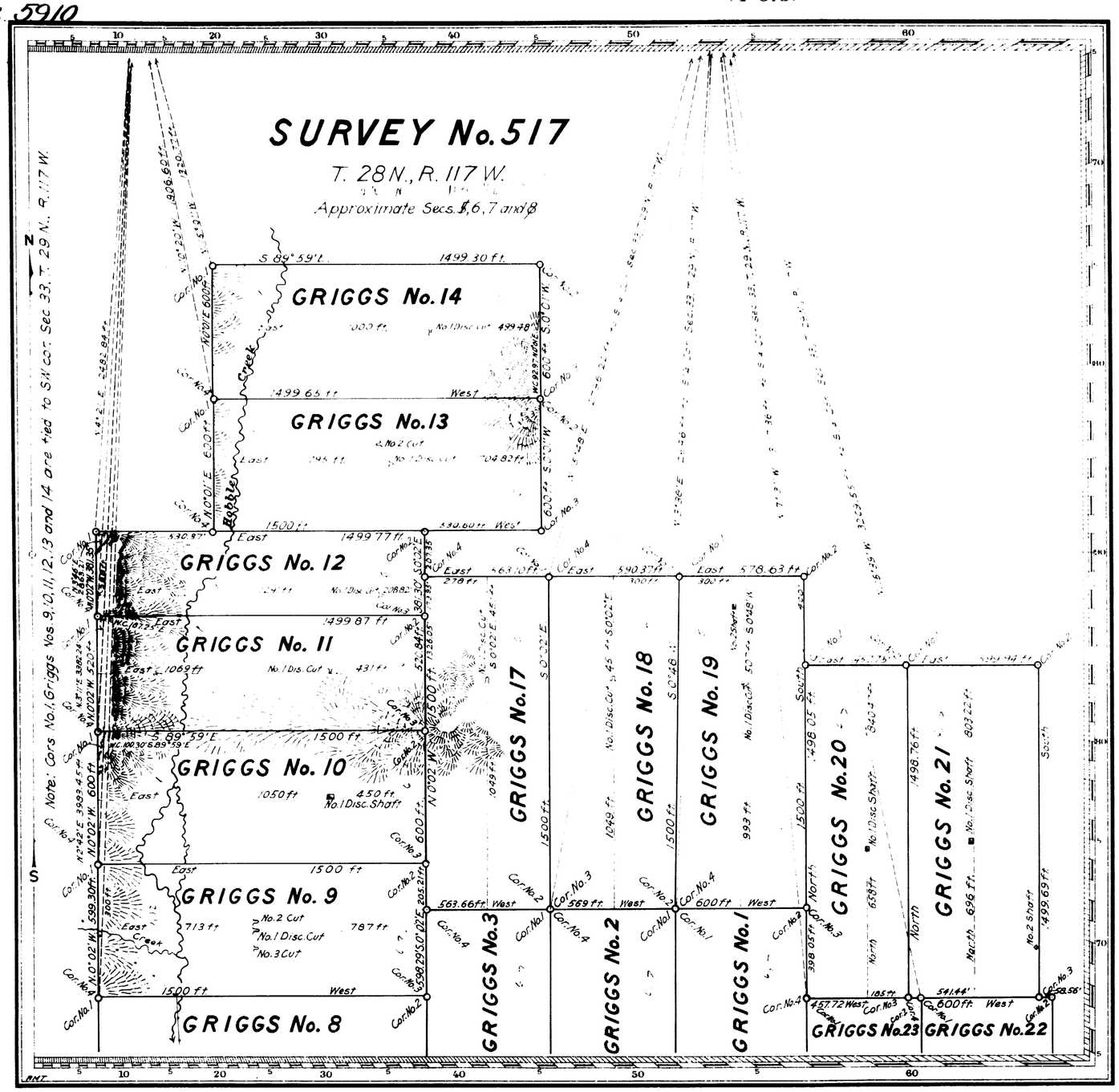

Claim Located (as amended) July 15, 1919

Mineral Survey No. 517

Lot No.

Evanston Land District.

PLAT

OF THE CLAIM OF

A. D. Hoskins

KNOWN AS THE

GRIGGS No.1 et al. LODES

IN (UNORGANIZED) MINING DISTRICT,
LINCOLN COUNTY, WYOMING
Containing an Area of Acres
Scale of 400 Feet to the inch
Variation 19° E.
SURVEYED JULY 23 AUGUST 9, 1919 BY

Albert B. Bartlett, U.S. Deputy Mineral Surveyor.

The Original Field Notes of the Survey of the Mining Claim of A. D. Hoskins known as the

Griggs No.1 et al. Lodes

from which this plat has been made under my direction, have been examined and approved, and are on file in this Office, and I hereby certify that they furnish such an accurate description of said Mining Claim as will, if incorporated into a patent, serve fully to identify the premises, and that such reference is made therein to natural objects or permanent monuments as will perpetuate and fix the locus thereof.

I further certify that Five Hundred Dollars worth of labor has been expended or improvements made upon said Mining Claim by claimant or his grantors and that said improvements consist of 15 Disc. Cuts, 10 Disc. Shafts, 24 Cuts, 9 Shafts, 5 Tunnels, 2 Cuts and tunnels, 2 Pits, 2 Ditches, 1 Bridge, 2 Blacksmith shops, 2 Snowsheds and 2 Roads;

AN AMOUNT EQUAL TO FOR THE BENEFIT OF EACH LOCATION

that the location of said improvements is correctly shown upon this plat, and that no portion of said labor or improvements has been included in the estimate of expenditures upon any other claim.

And I further certify that this is a correct plat of said Mining Claim made in conformity with said original field notes of the survey thereof, and the same is hereby approved.

U.S. Surveyor General's Office
Cheyenne, Wyoming
October 6, 1919

Charles E. Becker
U.S. Surveyor General for Wyoming

Amount deposited for office work $510.00
Cost of office work 180.94
Amount to be refunded $329.06

517B

RECEIVED S. G. O.
OCT 20 1919
CHEYENNE, WYO.

SER. NO. ---------- NOTES
PAT. NO. ---------- V. ----------
C. S. NO. 229 ---------- P. ----------

5909

(4-675)

Part 2

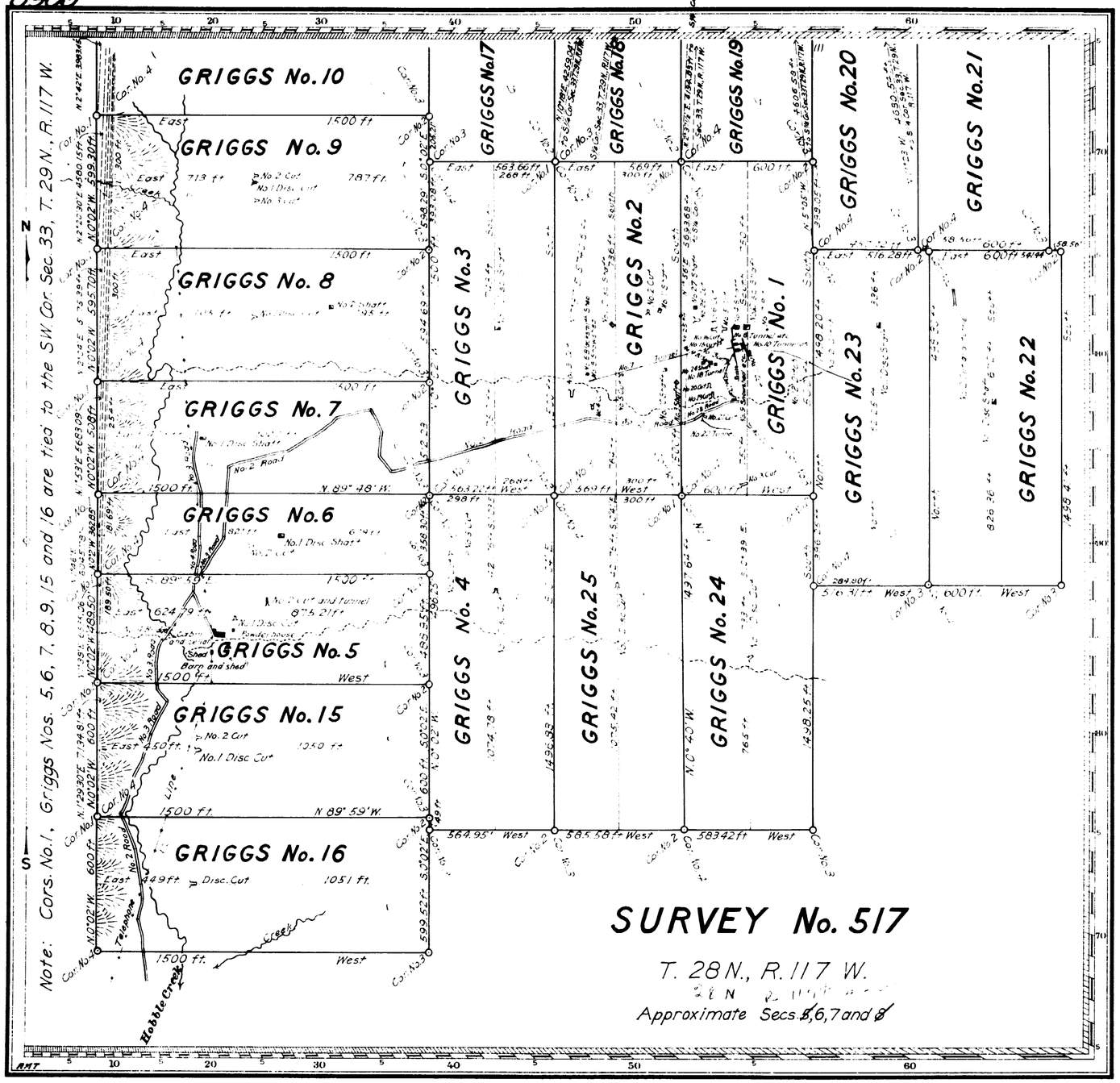

Claim Located (as amended) July 15 1919

Mineral Survey No. 517

Lot No.

Evanston Land District.

PLAT

OF THE CLAIM OF

A. D. Hoskins

KNOWN AS THE

GRIGGS No.1 et al. LODES

IN (UNORGANIZED) *MINING DISTRICT,*
LINCOLN *COUNTY, WYOMING*
Containing an Area of Acres
Scale of 400 *Feet to the inch*
Variation 19° E.
SURVEYED JULY 23 AUGUST 9, 1919 *BY*

Albert B. Bartlett, *U.S. Deputy Mineral Surveyor.*

The Original Field Notes of the Survey of the Mining Claim of
A. D. Hoskins
known as the

Griggs No.1 et al. Lodes

from which this plat has been made under my direction, have been examined and approved, and are on file in this Office, and I hereby certify that they furnish such an accurate description of said Mining Claim as will, if incorporated into a patent, serve fully to identify the premises, and that such reference is made therein to natural objects or permanent monuments as will perpetuate and fix the locus thereof.

I further certify that AN AMOUNT EQUAL TO $ FOR THE BENEFIT OF EACH LOCATION *Five Hundred Dollars worth of labor has been expended or improvements made upon said Mining Claim by claimant or his grantors and that said improvements consist of 15 D.Sc.Cuts, 10 Disc. Shafts, 24 Cuts, 9 Shafts, 5 Tunnels, 2 Cuts and Tunnels, 2 Pits, 2 Ditches, 1 Bridge, 2 Blacksmith shops, 2 Snowsheds and 2 Roads; that the location of said improvements is correctly shown upon this plat, and that no portion of said labor or improvements has been included in the estimate of expenditures upon any other claim.*

And I further certify that this is a correct plat of said Mining Claim made in conformity with said original field notes of the survey thereof, and the same is hereby approved.

U.S. Surveyor-General's Office
Cheyenne, Wyoming,
October 6, 1919

Charles E. Locke
U.S. Surveyor-General for Wyoming

517A

Amount deposited for office work	$510.00
Cost of office work	180.94
Amount to be refunded	329.06

ENT. NO 27328 NOTES
4/7/22
PAT. NO. 854164 V.
for Griggs No 1 and 2 Only.
C. S. NO. P.

(24)

Indexed

Accession no. 2900

14TH AUXILIARY MERIDIAN WEST.

In Townships 27, 28, North, between Ranges 116 & 117 West of the 6th P.M., Wyo Ter.

Scale 40 chs to 1 inch *Mag Var. 17°50' East.*



Surveys Designated	By Whom Surveyed	Date of Contract	Amount of Surveys M.	C.	L.	When Surveyed
14th Auxil. Mer. West	M. F. Reilly	May 29 1883	11	17	95	June 13, 14, 83.
Connections	" " "	" " "		15	65	" 14, 83.

I hereby certify that the above diagram of the 14th Auxiliary Meridian West, in Townships 27, 28, North between Ranges 116 & 117 West of the 6th Principal Meridian Wyoming Territory, is strictly conformable to the field notes of the survey thereof on file in this Office, which have been examined and approved.

Surveyor General's Office
Cheyenne, Wyoming Territory *Dec. 29, '83*

Edw. C. Davis
Surv. Gen.

1882

(24) Indexed 2916

55

EXTERIOR LINES.

Scale 3 miles to 1 inch. Magnetic Variation E.

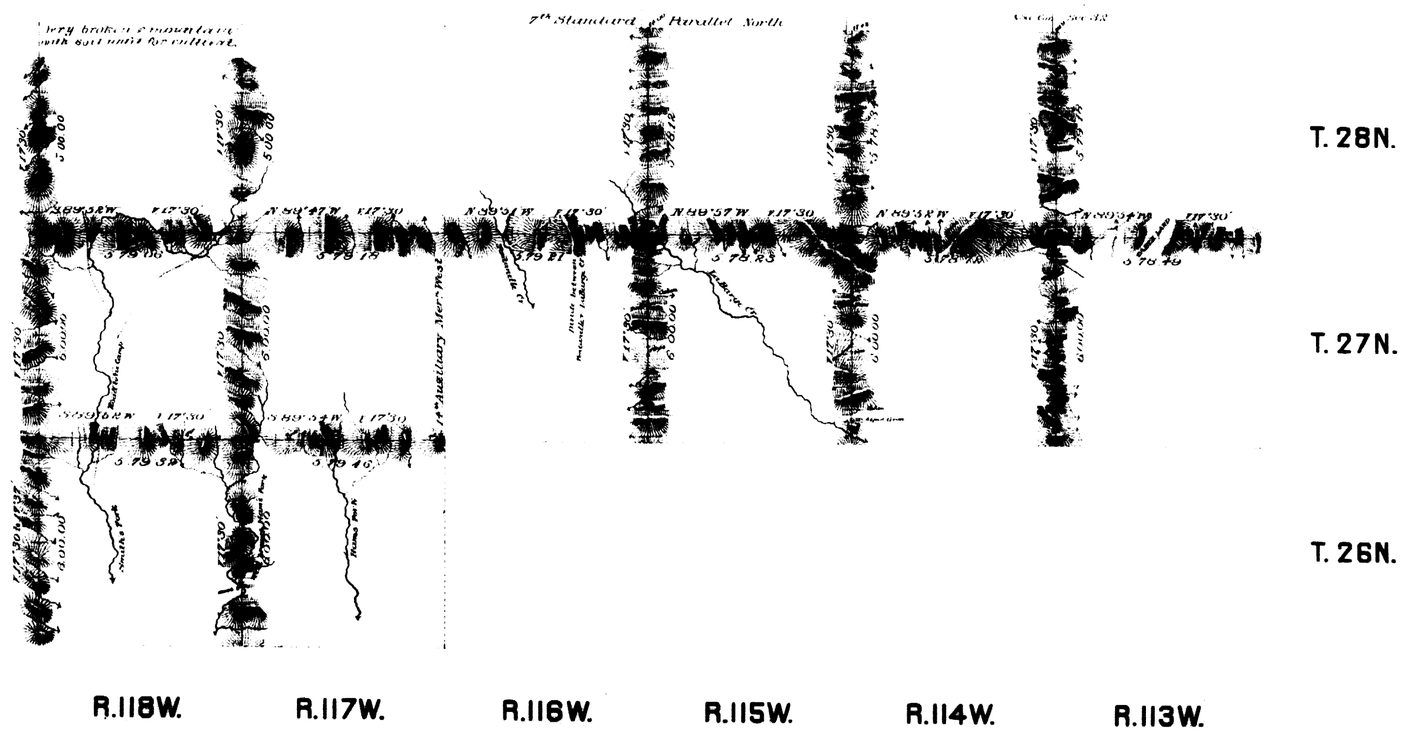

Surveys Designated	By Whom Surveyed	Date of Contract	Amount of Surveys			When Surveyed
			MI	CH	LI	
Exterior lines	M. F. Reilly	May 29th 1883	117	67	31	June 16-Oct. 16, 1883
Connections	" " "	" " "		35	11	" " "

I hereby certify that the above diagram of the Exterior lines of Townships 26 N., Ranges 117 & 118 W. and Townships 27 & 28 N., Ranges 113, 114, 115, 116, 117 & 118 W., of the 6th P.M. Wyoming Territory is strictly conformable to the field notes of the survey thereof on file in this Office, which have been examined and approved.

Surveyor General's Office,
Cheyenne, Wyoming December 29th 1883 } Edw. C. David Surv. Genl.

1895