ORIGINAL

TOWNSHIP 28 NORTH, RANGE 120 WEST, OF THE SIXTH PRINCIPAL MERIDIAN, WYOMING

DEPENDENT RESURVEY

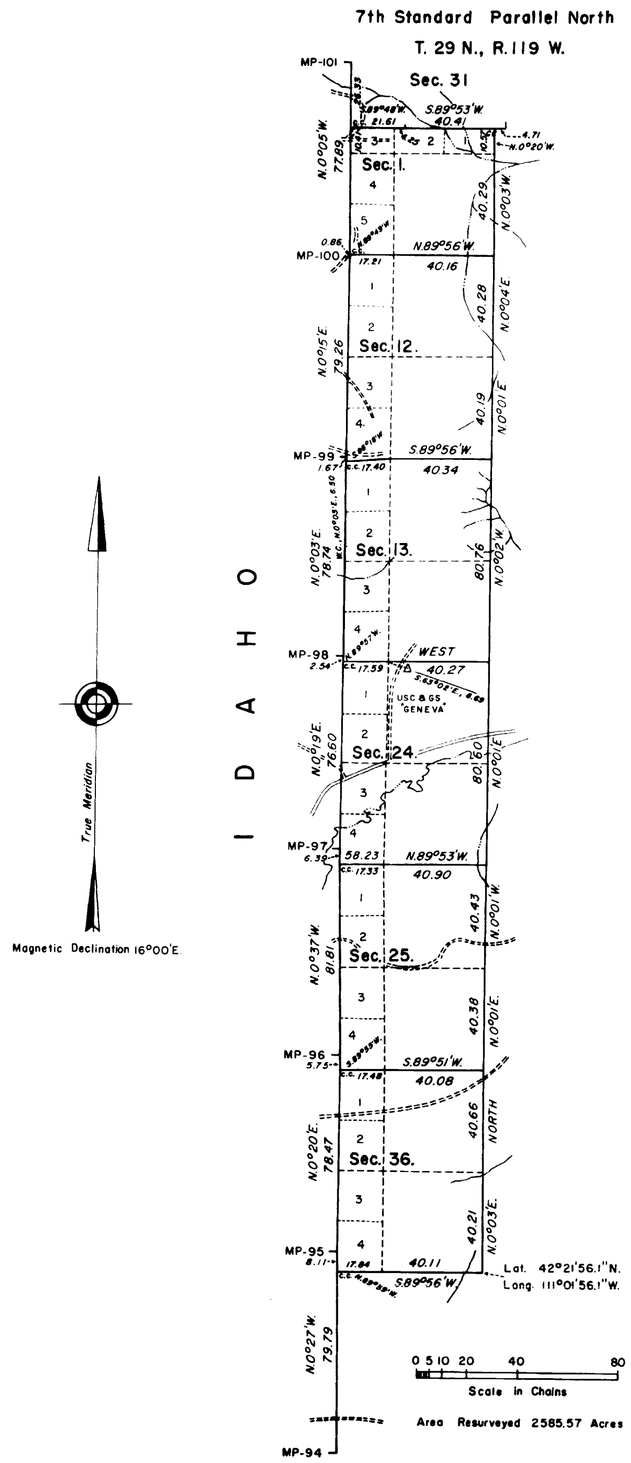

This plat represents a retracement of a portion of the Wyoming-Idaho State Line between Mile Posts [illegible] and [illegible] and the retracement and reestablishment of the south boundary and subdivisional lines designed to restore the corners in their true original location according to the best available evidence. The lottings and areas are as shown on the plat approved May [illegible], [illegible].

The history of previous surveys is contained in the field note record. A portion of the Seventh Standard Parallel North, through Range [illegible] West, and the east boundary were dependently resurveyed concurrently with this group and the record appears in the field notes of the dependent resurvey of [illegible].

This resurvey was executed by [illegible] Enix, beginning July [illegible], and completed September [illegible], 1963, pursuant to special instructions [illegible] No. [illegible], Wyoming [illegible].

UNITED STATES DEPARTMENT OF THE INTERIOR
BUREAU OF LAND MANAGEMENT
Washington, D. C. October 9, 1963

This plat is strictly conformable to the approved field notes, and the survey, having been correctly executed in accordance with the requirements of law and the regulations of this Bureau, is hereby accepted.

For the Director

[signature]

Chief, Division of Engineering

W.J.P.

2826-A

28-120

Filed in Land Office Nov. 5, 1963

34

40

~~1854~~

Fractional Township No. **28 North** Range No. **120 West of the 6th Principal** Meridian

G f F e E d D c C b B a A

g Sec. 6. Sec. 5. Sec. 4. Sec. 3. Sec. 2.

H

h Sec. 7 Sec. 8. Sec. 9 Sec. 10. Sec. 11.

I

i Sec. 18. Sec. 17. Sec. 16 Sec. 15. Sec. 14.

K

k Sec. 19. Sec. 20. Sec. 21. Sec. 22. Sec. 23.

L

l Sec. 30. Sec. 29. Sec. 28. Sec. 27. Sec. 26.

M

m Sec. 31. Sec. 32. Sec. 33. Sec. 34. Sec. 35.

N n O o P p Q q R r S s T

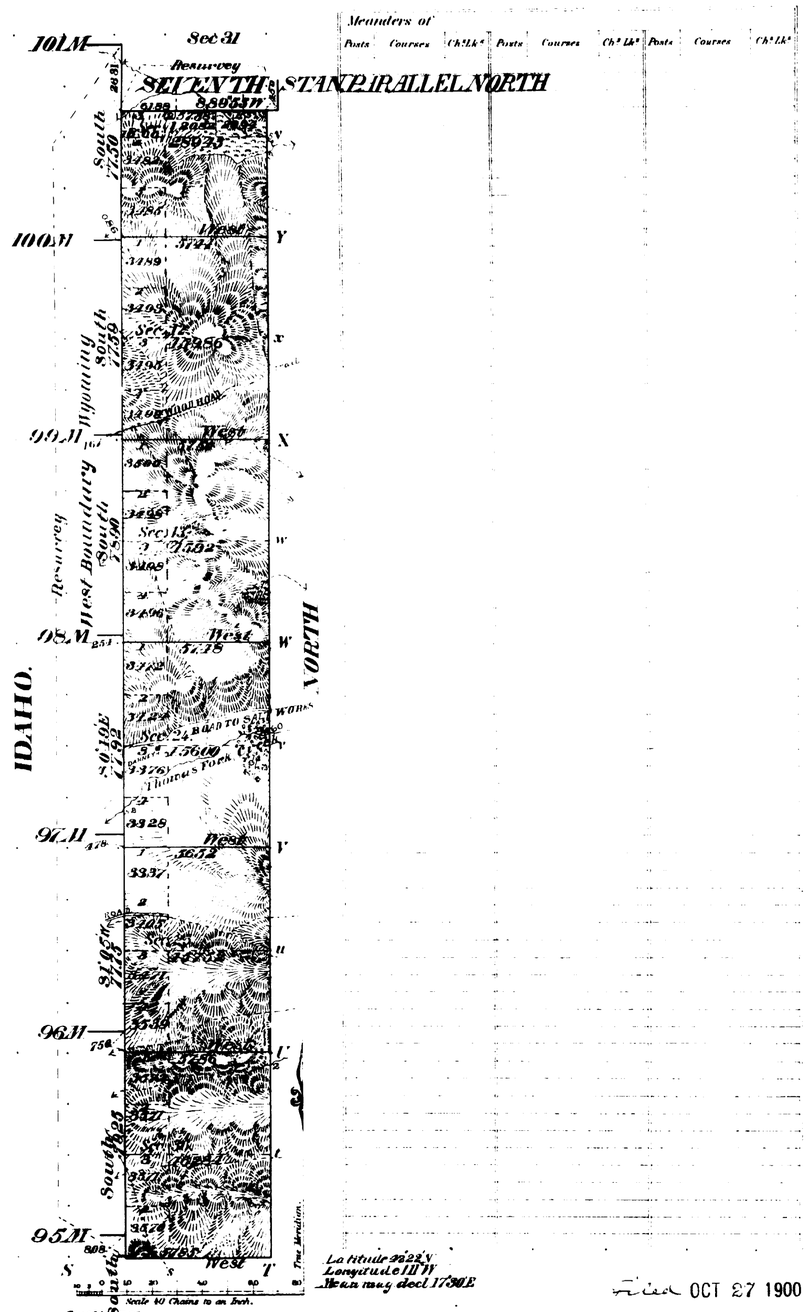

Total number of Acres 2585.57

Surveys Designated	By Whom Surveyed	Date of Contract	Amount of Surveys M.	Ch.	Lk.	When Surveyed
E and S Township lines	Warner and Hood	273 April 15 1889	26	28	35	July 1st to Aug 28 1889
Subdivisions	" " "	" " " "	3	46	80	Aug 31 to Sept 1st 1890
Connections Resurvey of Meanders	" " "	" " " "		17	35	" " " "
Boundaries	" " "	" " " "	6	28	06	July 12 to Aug 30 1889
W Bdry Wyo.	A V Richards	G.L.O. May 29 1873	5	59	17	June 21 to 23 1874
N Bdry of T.P.	Frank H Jones	233 June 19 1889		68	70	Aug 2 1889

Filed OCT 27 1900

Surveys Generals Office

The above Map of Township No. 28 North of Range No. 120 west of the 6th Principal Meridian Wyoming is strictly conformable to the field notes of the survey thereof on file in this Office, which have been examined and approved.

Surveys Generals Office, Cheyenne Wyo May 11 1900

Alpheus P. Hanson
Sur. Gen'l

2826

28-120

TOWNSHIP EXTERIORS

Scale: 1 inch = 160 chains.

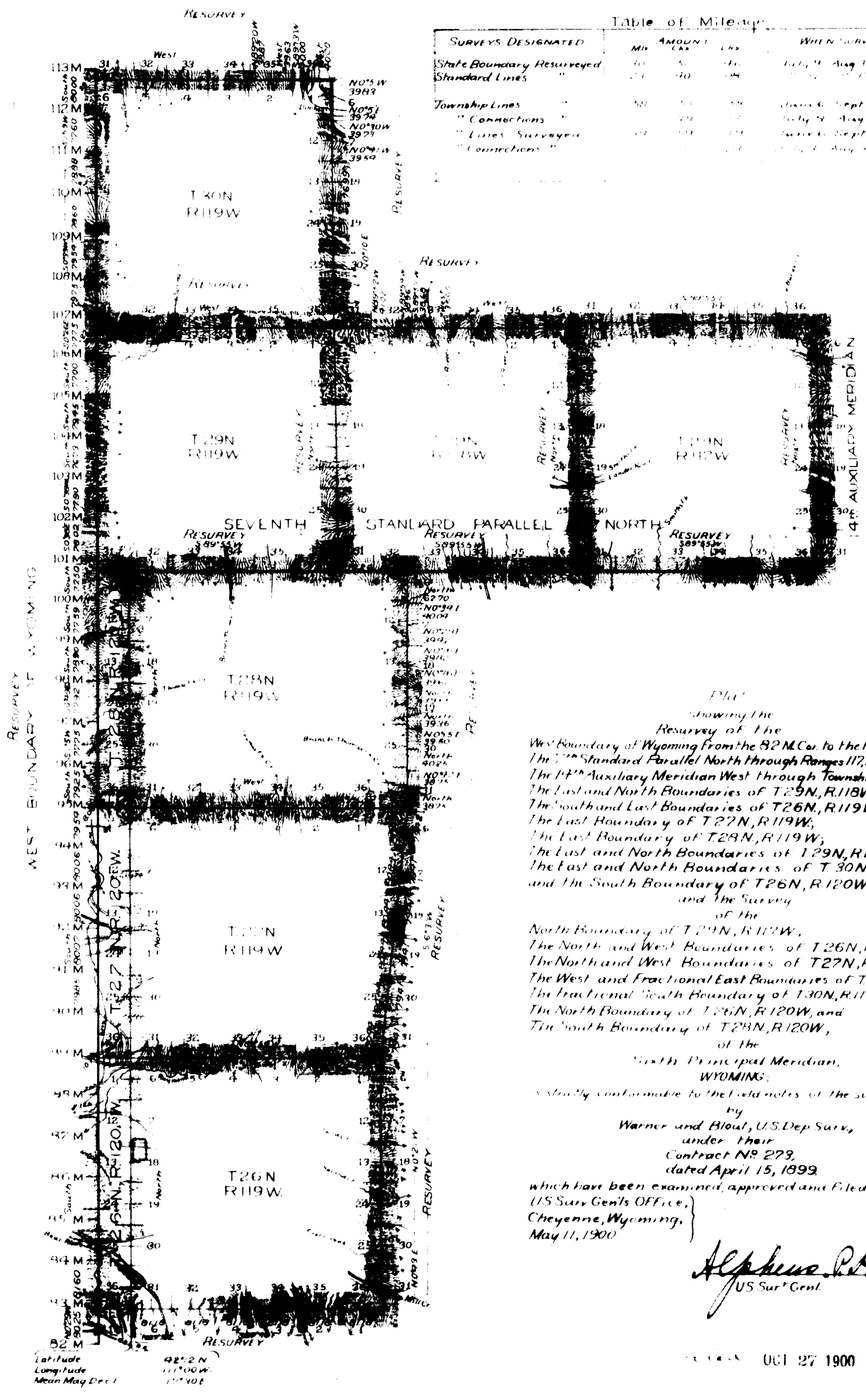

Table of Mileage

Surveys Designated	Amount Mi	Amount Chs	Amount Lks	When Surveyed
State Boundary Resurveyed	[illegible]	[illegible]	[illegible]	July 9 - Aug 17, 1899
Standard Lines "	[illegible]	[illegible]	[illegible]	[illegible]
Township Lines "	[illegible]	[illegible]	[illegible]	June 6 - Sept 6, 1899
" Connections "	[illegible]	[illegible]	[illegible]	July 9 - Aug 17, 1899
" Lines Surveyed	[illegible]	[illegible]	[illegible]	June 6 - Sept [illegible]
" Connections "	[illegible]	[illegible]	[illegible]	[illegible]

Plat
showing the
Resurvey of the
West Boundary of Wyoming from the 82 M. Cor. to the 119 M. Cor.;
The 7th Standard Parallel North through Ranges 117, 118 and 119 W.;
The 14th Auxiliary Meridian West through Township 29 North;
The East and North Boundaries of T29N, R118W;
The South and East Boundaries of T26N, R119W;
The East Boundary of T27N, R119W;
The East Boundary of T28N, R119W;
The East and North Boundaries of T29N, R119W;
The East and North Boundaries of T30N, R119W,
and the South Boundary of T26N, R120W
and the Survey
of the
North Boundary of T29N, R117W,
The North and West Boundaries of T26N, R119W,
The North and West Boundaries of T27N, R119W,
The West and Fractional East Boundaries of T28N, R119W,
The Fractional South Boundary of T30N, R119W,
The North Boundary of T26N, R120W, and
The South Boundary of T28N, R120W,
of the
Sixth Principal Meridian,
WYOMING;
is strictly conformable to the field notes of the survey thereof
by
Warner and Blout, U.S. Dep. Surv.,
under their
Contract No. 279,
dated April 15, 1899
which have been examined, approved and filed in this office.

U.S. Surv. Gen'l's Office,
Cheyenne, Wyoming,
May 11, 1900

Alpheus P. Hanson
U.S. Sur't Genl.

OCT 27 1900

2818

34

32