35

4797

4

Township No. 29 North, Range No. 116 West of the 6th Principal Meridian



Meanders of

Posts	Courses	Ch. Lks.	Posts	Courses	Ch. Lks.	Posts	Courses	Ch. Lks.

Latitude	42°33'N.
Longitude	110°35'W.
Mean Mag. Decl.	17°30'E.

Surveys Designated	By Whom Surveyed	Date of Contract	Amount of Surveys M.	Ch.	Lks.	When Surveyed
North and East Township lines	[illegible]	[illegible]	11	63	12	July 3 [illegible]
Subdivisions			39	15	14	[illegible]
[illegible]				28	60½	
[illegible]	"	"	5	69	7	" 23-"13 "
" West "	"	273, Apr. 15, 1890	6	60	60	August 23-24, 1890
West [illegible]	Frank Hudges	234 June 12, 1889	6	5	7	8-10-1889
[illegible]	[illegible]	214 May [illegible]	6	60	60	June 12 1883

The above Map of Township No. 29 North of Range No. 116 West of the 6th Principal Meridian Wyoming is hereby conformable to the field notes of the survey thereof on file in this office which have been examined and approved.

Surveyor General's Office
Cheyenne, Wyoming June 10th, 1901

Alpheus P. Hagerman
Sur. Gen.

Compiled & Lac. for [illegible] lettering

2866

Supplemental filed
Survey accepted by the Hon. Commissioner in his letter E
dated Oct. 25, 1901

1902

29-116

30.

Indexed

43.

4262

14TH AUXILIARY MERIDIAN WEST.

In Tps. 29, 30, 31 and 32 N., bet. Rgs. 116 and 117 West of the 6th Principal Meridian.
Scale 40 chs. to 1 inch. Magnetic Var. 17° 38' East.

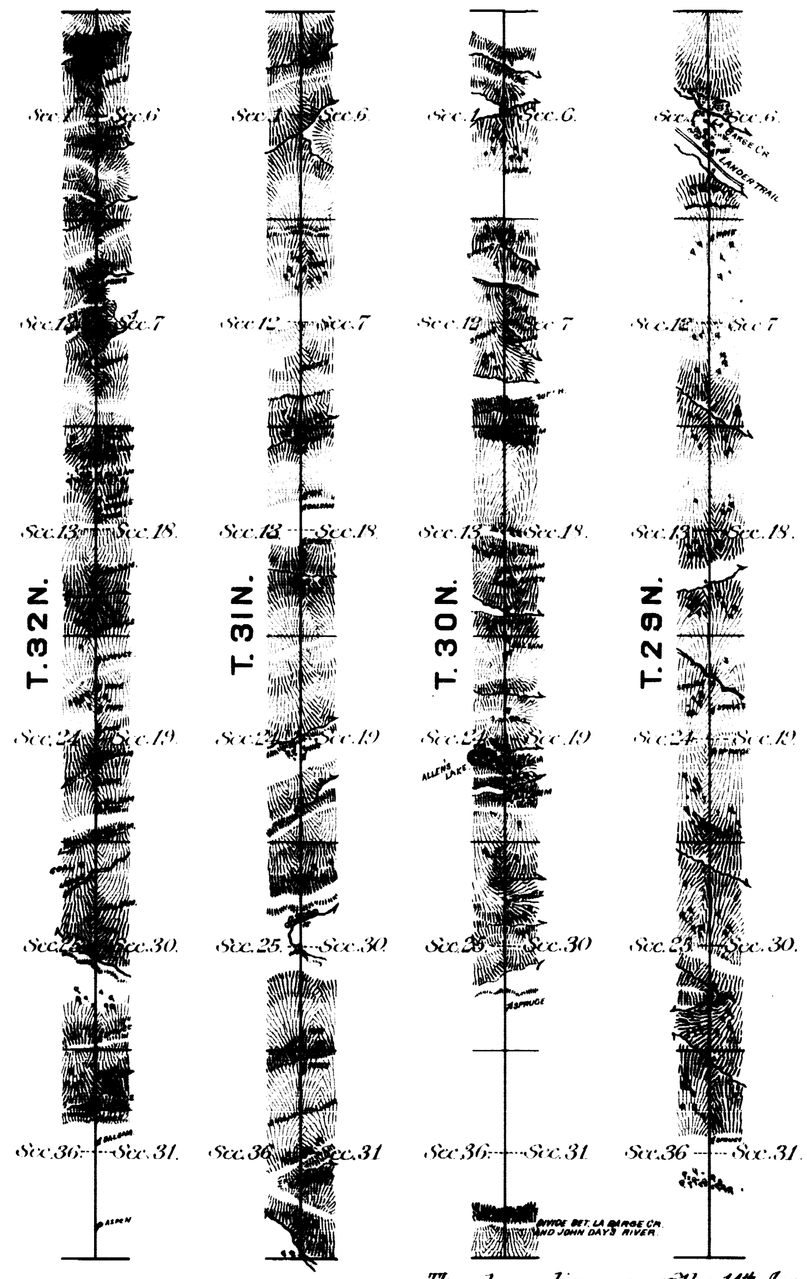

All at intermediate rates.

Surveys Designated.	By Whom Surveyed.	Date of Contract.	Amount of Surveys. mls. chs. lks.	When Surveyed.
14th Aux. Mer. W.	Frank H. Jones.	June 12, 1889	24 00 00	Aug. 9 17, 1889

The above diagram of the 14th Auxiliary Meridian West in Tps. 29, 30, 31 and 32 N., between Rgs. 116 and 117 West of the 6th Principal Meridian, Wyo. Ter., is strictly conformable to the field notes of survey thereof on file in this office, which have been examined and approved.

U.S. Surveyor General's Office
Cheyenne, Wyo. Oct. 15th, 1890

Wm A. Richards
U.S. Surveyor General.

2464

(24)
Indexed

2898

40

7TH STANDARD PARALLEL NORTH.

Between Townships 28, 29 North, in Ranges 112 to 116 inclusive, West of the 6th P.M., Wyo Ter.

Scale 40 Ch's to 1 inch Magnetic Var 17°30' E.

Course N.

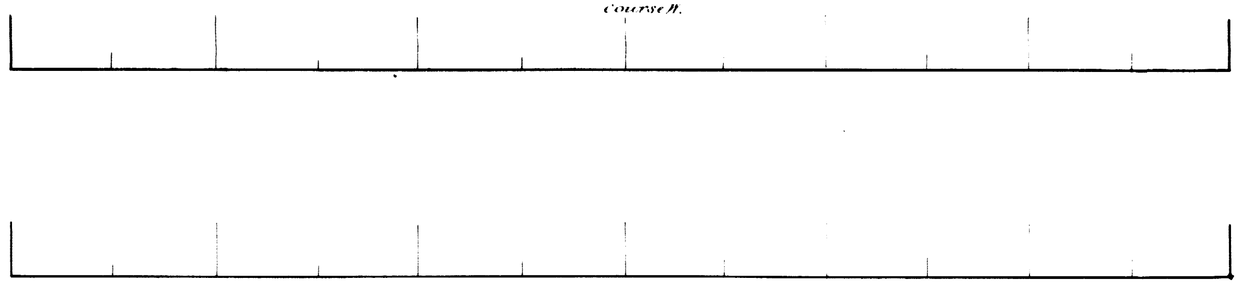

T. 29 N. R. 116 W.

T. 29 N. R. 115 W.



T. 29 N. R. 114 W.

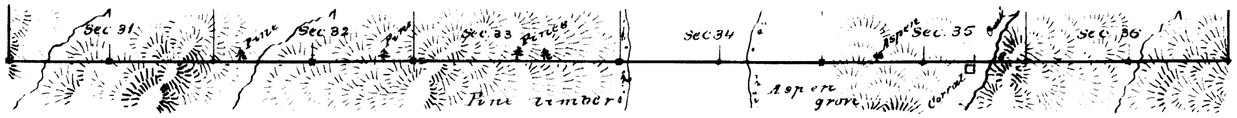

T. 29 N. R. 113 W.



T. 29 N. R. 112 W.

Surveys Designated	By Whom Surveyed	Date of Contract	Amount of Surveys	When Surveyed
7th Standard Par. N.	M. F. Reilly	May 29, 1883.	25 47 16	June 9 12, 1883.

I hereby certify that the above diagram of the 7th Standard Parallel North, between Townships 28, 29 North, in Ranges 112 to 116 inclusive, West of the 6th Principal Meridian Wyoming Territory is strictly conformable to the field notes of the survey thereof on file in this Office, which have been examined and approved.

Surveyor General's Office
Cheyenne Wyoming Ter. Dec 29, 1883

Edw. C. Davis
Sur. Gen.

1880

TOWNSHIP EXTERIORS

Scale: 1 inch = 160 chains.

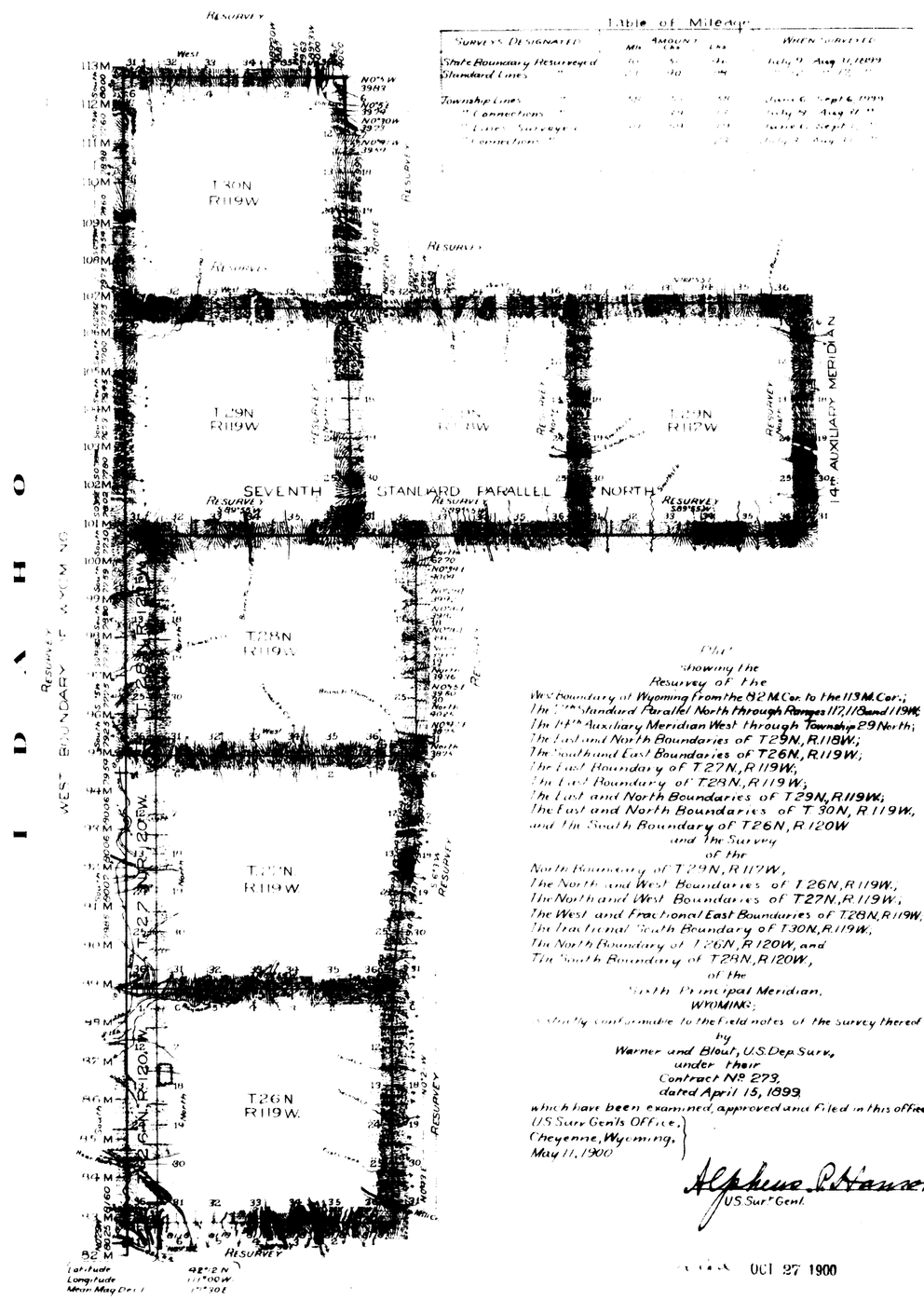

Plat
showing the
Resurvey of the
West Boundary of Wyoming from the 82 M. Cor. to the 113 M. Cor.;
The 7th Standard Parallel North through Ranges 117, 118 and 119 W.;
The 14th Auxiliary Meridian West through Township 29 North;
The East and North Boundaries of T29N., R.118W.;
The South and East Boundaries of T26N., R.119W.;
The East Boundary of T27N., R119W.;
The East Boundary of T28N., R119W.;
The East and North Boundaries of T29N., R.119W.;
The East and North Boundaries of T30N., R119W.,
and the South Boundary of T26N., R120W
and the Survey
of the
North Boundary of T29N., R117W.,
The North and West Boundaries of T26N., R119W.;
The North and West Boundaries of T27N., R119W.;
The West and Fractional East Boundaries of T28N., R119W.,
The Fractional South Boundary of T30N., R119W.,
The North Boundary of T26N., R120W., and
The South Boundary of T28N., R120W.,
of the
Sixth Principal Meridian,
WYOMING;
is strictly conformable to the field notes of the survey thereof
by
Warner and Blout, U.S. Dep. Surv.,
under their
Contract No. 273,
dated April 15, 1899,
which have been examined, approved and filed in this office.

U.S. Surv. Gen'ls Office,
Cheyenne, Wyoming,
May 11, 1900

Alpheus P. Hansen
U.S. Surv. Genl.

OCT 27 1900

35
Indexed

4793

TOWNSHIP EXTERIORS

Scale: 1 inch = 160 chains

Table of Mileage

Surveys Designated	Miles	Amount Chs	Lks	When Surveyed
Standard Lines Retraced		00	00	June 27, 1900
" " Resurveyed	34	25	95	June 30-Aug. 19, 1900
" Connections		28	90	August 19, "
Township Lines Surveyed	21	29	14	July 3-Aug. 5, "
" Connections		5	07	July 19, "
" Lines Retraced	13	35	22	June 29-Aug. 21, "
" " Resurveyed	16	36	01	June 28-Aug. 22, "

This Plat
of
The East and North boundaries of T.29N., R.116W.;
The North boundary of T.29N., R.115W.;
The West and North boundaries of T.30N., R.115W.;
The West and North boundaries of T.31N., R.115W.;
the retracing of
The North boundary of T.29N., R.114W.;
A part of the East boundary of T.30N., R.115W.;
A part of the East boundary of T.31N., R.115W.;
and the 7th Standard Parallel North through
a part of R.114W.; and the
resurvey of
The East boundary of T.29N., R.114W.;
The East boundary of T.29N., R.115W.;
A part of the East boundary of T.30N., R.115W.;
A part of the East boundary of T.31N., R.115W.;
The 7th Standard Parallel North through
a part of R.114W., and through Rgs. 115 & 116W.;
and the 14th Auxiliary Meridian West through
Tps. 30, 31 and 32 N., all west of the
6th Principal Meridian,
Wyoming,
is strictly conformable to the field notes of
the survey thereof by
Warner and Blout, U.S.D.S.,
under their
Contract No. 282,
dated June 7, 1900,
which have been examined, approved
and filed in this office
U.S. Surv. Gen'l's Office,
Cheyenne, Wyoming,
June 10, 1901

14TH GUIDE MERIDIAN WEST

Alpheus P. Harrison
U.S. Surv. Gen'l

Latitude 42° 29' N
Longitude 110° 21' W
Mean Mag. Decl. 17° 30'

2862

Triplicate filed MAY 5 1902
Survey accepted by the Hon. Commissioner in his Letter E. dated Oct. 26 1901