4266

(4-675a)

Fractional Township No. 30 North, Range No. 118 West of the Sixth Principal Meridian, Wyoming

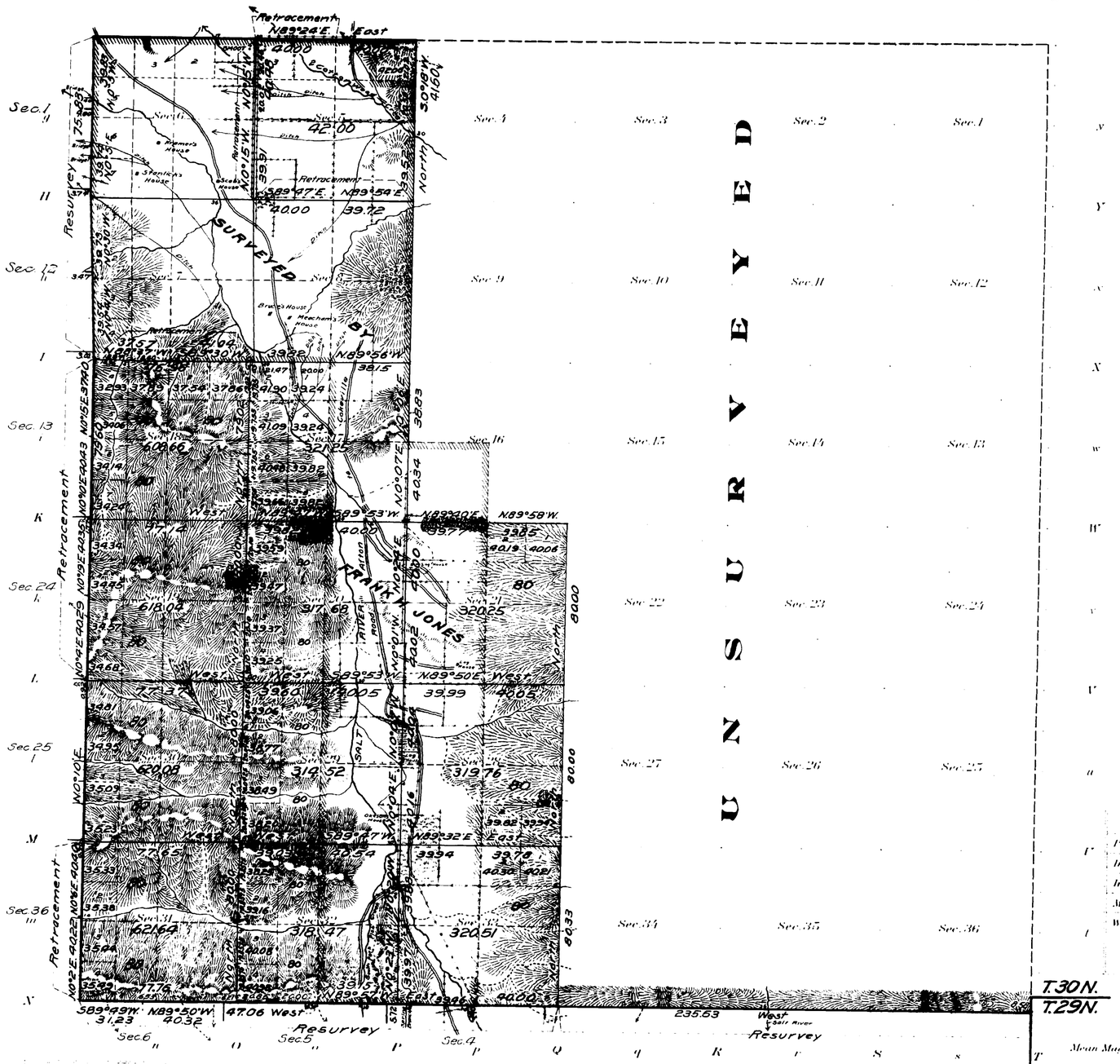

Areas in Acres	
Public Land	4742.86
Indian Reservation	
Indian Allotments	
Mineral Claims	
Water Surface	
Total Area	

Scale 40 Chains to an inch

Mean Magnetic Declination

Longitude 110°49' W.

Latitude 42°32' N.

Surveys Designated	By Whom Surveyed	Contract No.	Contract Date	Amount of Surveys Mls.	chs.	lks.	When Surveyed Begun	When Surveyed Completed
Survey Subdivision Lines.	Arthur D. Davis.	25	May 9, 1914	13	31	24	June 11, 1914	June 20, 1914
Retracement " "	" "	"	" "	2	78	72	" 18 "	" 21 "
Resurvey Subdivision Lines	Arthur D. Davis	25	May 9, 1914	8	37	02	June 8, 1914	June 21, 1914
Connections	Arthur D. Davis.	25	May 9, 1914		6	01	June 12, 1914	June 18, 1914
Resurvey South Boundary	Arthur D. Davis	25	May 9, 1914	2	77	22	June 10, 1914	June 15, 1914
Resurvey South Boundary	Warner & Blout	273	April 15, 1899	2	75	53	Aug. 11, 1899	Aug. 12, 1899
Resurvey West Boundary	Warner & Blout	273	April 15, 1899	6	00	00	July 6, 1899	July 6, 1899
Retracement West Bdry.	Arthur D. Davis	25	May 9, 1914	2	79	09	June 15, 1914	June 19, 1914
Retracement North Bdry.	Arthur D. Davis	25	May 9, 1914		40	00	June 20, 1914	June 20, 1914
Survey North Boundary	Arthur D. Davis	25	May 9, 1914		40	00	June 20, 1914	June 20, 1914
Survey North Boundary	F. H. Jones	243	June 19, 1889	1	00	00	Sept. 8, 1889	Sept. 8, 1889

The above map of Fractional Township No. 30 North Range No. 118 West of the Sixth Principal Meridian Wyoming is strictly conformable to the field notes of the survey thereof on file in this office which have been examined and approved.

U. S. Surveyor General's Office.

Cheyenne, Wyoming, December 9, 1915

Charles L. Decker

Surveyor General.

2467A

Receipt JUL 27 1916 by Comm.

Trans. to Evanston Aug. 24, 1916.

30-118

4265

Township No. 30 North, Range No. 118 West of the 6th Principal Meridian

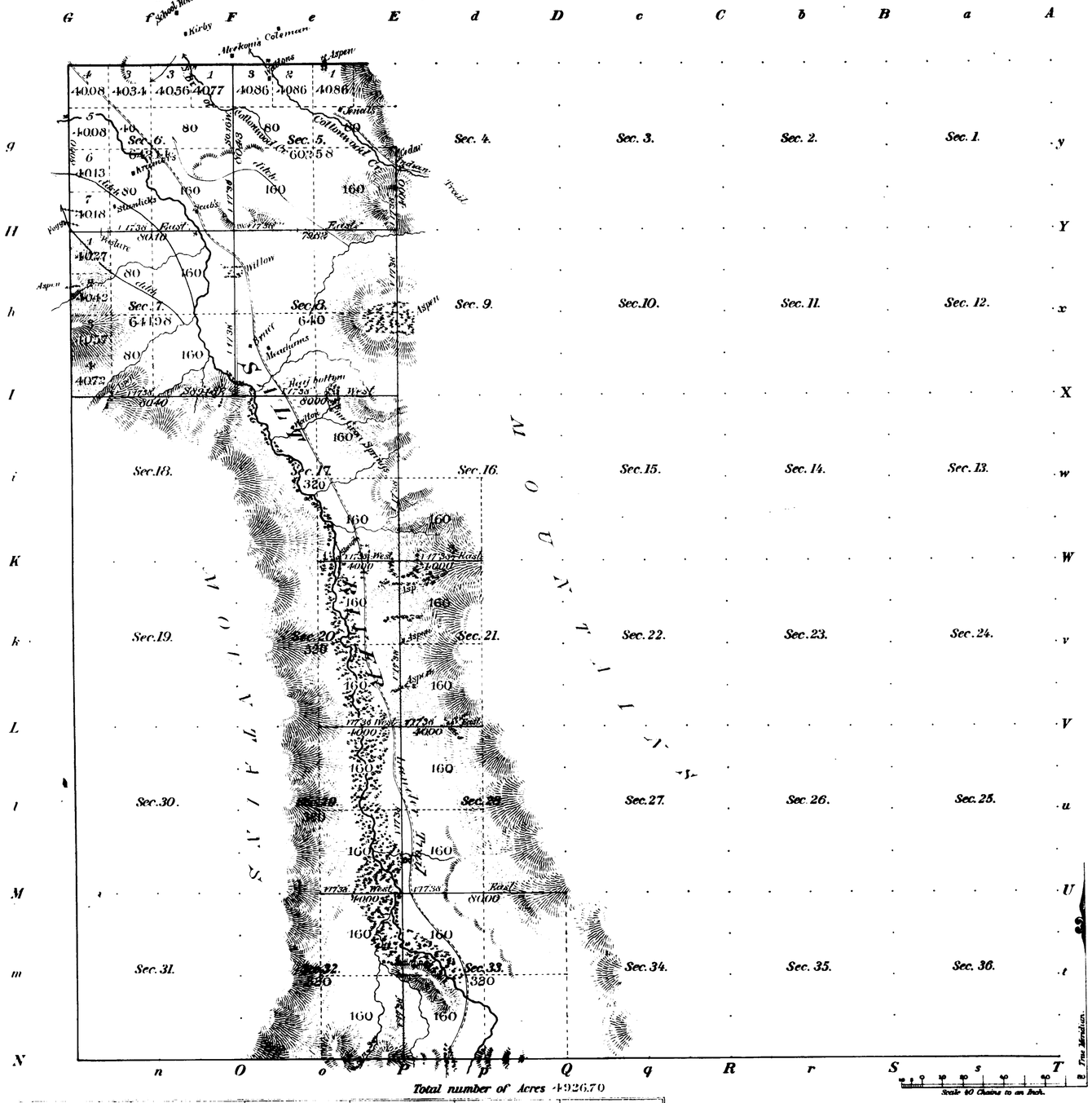

Total number of Acres 4926.70

Meanders of								
Posts	Courses	Ch.s Lk.s	Posts	Courses	Ch.s Lk.s	Posts	Courses	Ch.s Lk.s

Surveys Designated	By Whom Surveyed	Date of Contract	Amount of Surveys M.	Ch.s	Lk.s	When Surveyed	Magnetic Declination
Township lines Subdivisions	Frank H. Jones	June 19th 1889	15	0	55	Sept. 25-Oct. 1, 1889	17°38' East

The above Map of Township No. 30 North of Range No. 118 West of the 6th Principal Meridian, in Wyoming, is strictly conformable to the field notes of the survey thereof on file in this Office, which have been examined and approved.

Surveyor General's Office,
Cheyenne Wyo. Oct. 15, 1890

Wm R. Richards
Sur. Gen.l

2467

30-118

30. Indexed

44

1263

EXTERIOR LINES.

Scale 2 miles to 1 inch. Magnetic Variation 17°38' E.

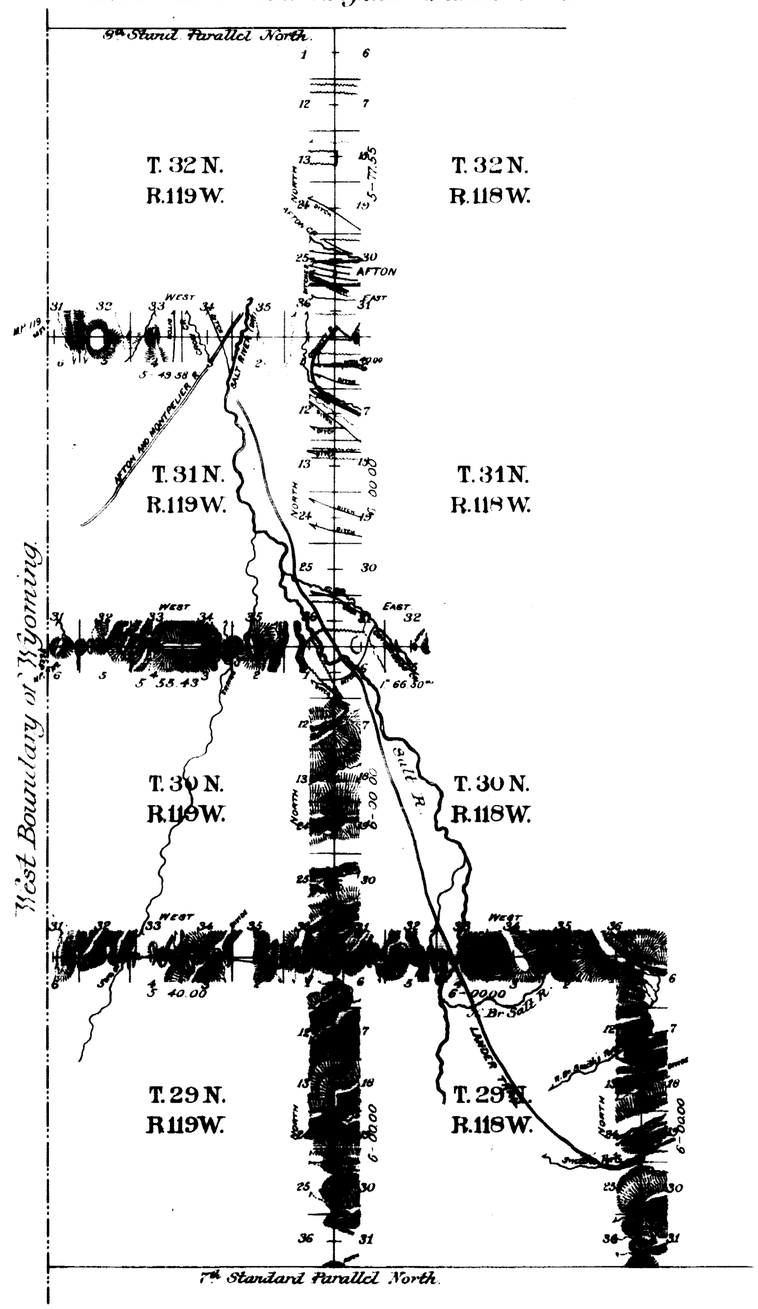

All at minimum rates.

Surveys Designated.	By Whom Surveyed.	Date of Contract.	Amount of Surveys miles	chs.	lks.	When Surveyed.
Exterior lines.	Frank H. Jones	June 19th 1889	55	09	06	Sep. 3-10 & 13 16, 1889
Connections	" " "	" " "		75	40	" " " "

I hereby certify that the above diagram of the Exterior lines of Townships 29, 30, 31 and 32 North, Ranges 118 and 119 West of the 6th Principal Meridian, Wyoming Territory, is strictly conformable to the field notes of survey thereof on file in this office, which have been examined and approved.

U.S. Surveyor General's Office,
Cheyenne, Wyo. Oct. 15th, 1890.

Wm A. Richards
U.S. Surveyor General.

2465