34

37

4751

Township No. 30 North Range No. 119 West of The 6th Principal Meridian

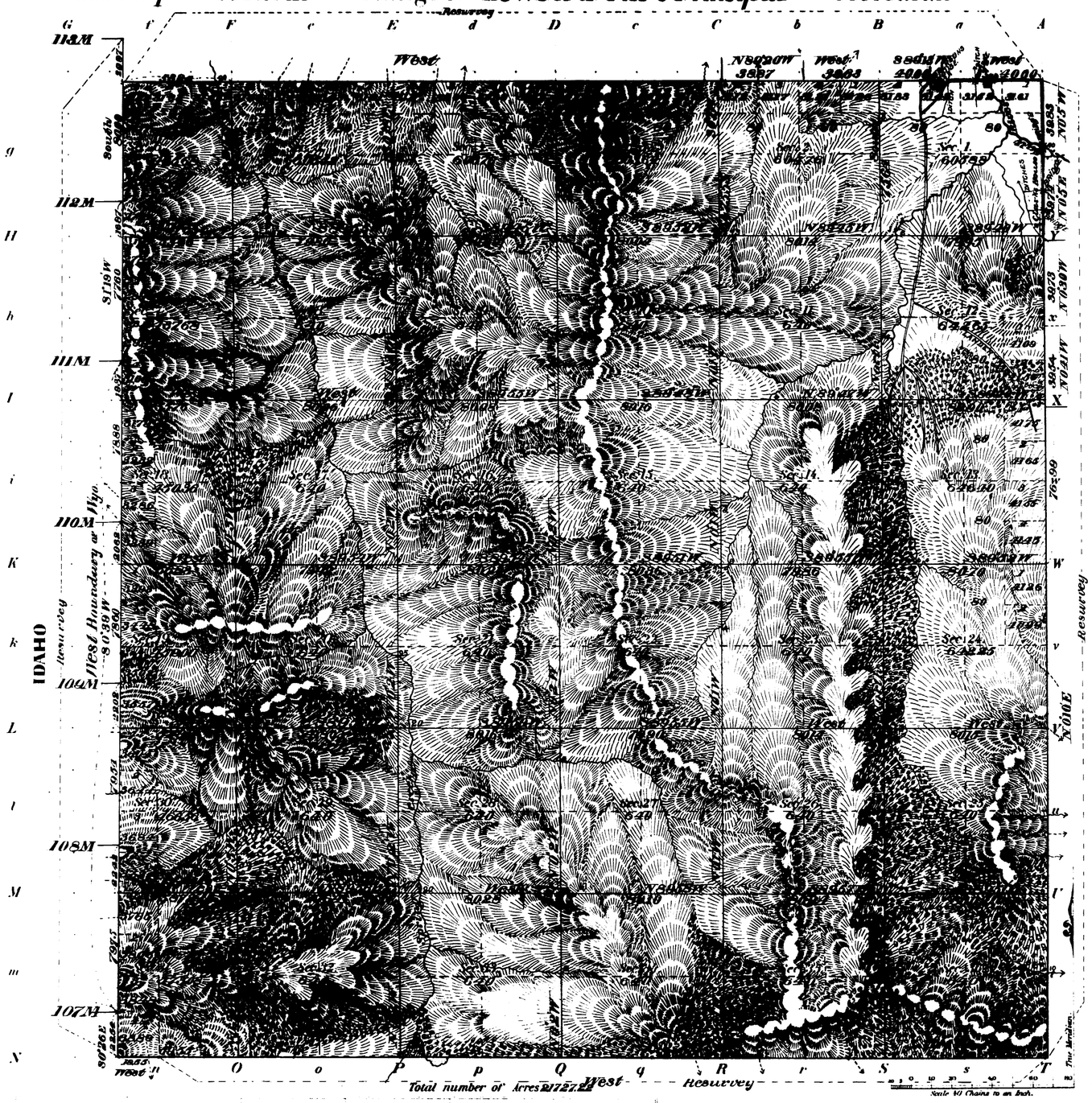

Meanders of

Posts	Courses	Ch.s Lk.s	Posts	Courses	Ch.s Lk.s	Posts	Courses	Ch.s Lk.s

Latitude 42°32'N
Longitude 110°52'W
Mean mag. decl. 17°30'E

Filed OCT 27 1900

Comm. letter Oct 26 - 1900

Surveys Designated	By Whom Surveyed	Date of Contract	Amount of Surveys M.	Ch.s	Lk.s	When Surveyed
Resurvey of S.E.N.W. Township lines	Warner and Blout	273 April 15 1899	23	95	00	July 4th to 9th 1899
S. Bdry of T.P.	" " "	" " " "		78	55	" 5 "
Subdivisions	" " "	" " " "	58	23	60	" 10 to 22 "
Connections	" " "	" " " "	1	21	40	" " " "
W Bdry of Wyo	A.V. Richards	610 May 28th 1878	6	01	57	June 24 to 25 1874
S Bdry of T.P.	Frank H Jones	234 June 19 1889	5	40	00	Sept 5 - 1889
E " " "	" " "	" " " "	6	00	00	" 7 to 8 "
N " " "	" " "	" " " "	5	55	43	" 10 "

The above Map of Township No. 30 North of Range No. 119 West of the 6th Principal Meridian Wyoming is strictly conformable to the field notes of the survey thereof on file in this Office, which have been examined and approved.

Surveyor General's Office.
Cheyenne Wyo. May 11 1900

Alpheus P. Harrison
Sur. Gen.

2823

THE NORRIS PETERS CO., LITHO. WASHINGTON, D. C.

30-119

TOWNSHIP EXTERIORS

Scale: 1 inch = 160 chains.

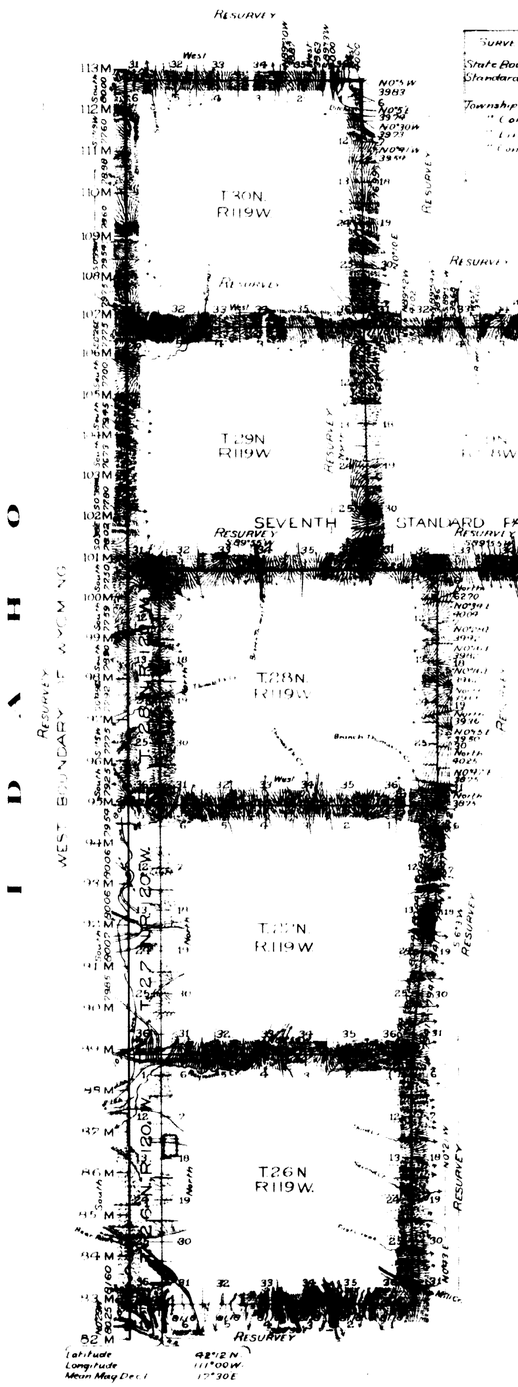

Table of Mileage

Surveys Designated	Amount Mls	Amount Chs	Amount Lks	When Surveyed
State Boundary Resurveyed	[illegible]	[illegible]	[illegible]	July 9 Aug 31, 1899
Standard Lines "	[illegible]	[illegible]	[illegible]	[illegible]
Township Lines "	[illegible]	[illegible]	[illegible]	June 6 Sept 6 1899
" Connections "	[illegible]	[illegible]	[illegible]	July 9 Aug 31 "
" Lines Surveyed	[illegible]	[illegible]	[illegible]	June 6 Sept [illegible]
" Connections "	[illegible]	[illegible]	[illegible]	July 9 Aug [illegible]

Plat
showing the
Resurvey of the
West Boundary of Wyoming from the 82 M. Cor. to the 113 M. Cor.;
The 7th Standard Parallel North through Ranges 117, 118 and 119W;
The 14th Auxiliary Meridian West through Township 29 North;
The East and North Boundaries of T29N, R118W;
The South and East Boundaries of T26N, R119W;
The East Boundary of T27N, R119W;
The East Boundary of T28N, R119W;
The East and North Boundaries of T29N, R119W;
The East and North Boundaries of T30N, R119W,
and the South Boundary of T26N, R120W
and the Survey
of the
North Boundary of T29N, R117W,
The North and West Boundaries of T26N, R119W,
The North and West Boundaries of T27N, R119W;
The West and Fractional East Boundaries of T28N, R119W,
The fractional South Boundary of T30N, R119W,
The North Boundary of T26N, R120W, and
The South Boundary of T28N, R120W,
of the
Sixth Principal Meridian,
WYOMING;
is strictly conformable to the field notes of the survey thereof
by
Warner and Blout, U.S. Dep. Surv.,
under their
Contract No. 273,
dated April 15, 1899,
which have been examined, approved and filed in this office.

U.S. Surv. Gen'ls Office,
Cheyenne, Wyoming,
May 11, 1900

Alpheus P. Hanson
U.S. Surv. Genl.

OCT 27 1900

2818

34

32

30. Indexes

44

1263

EXTERIOR LINES.

Scale 2 miles to 1 inch. Magnetic Variation 17°38' E.

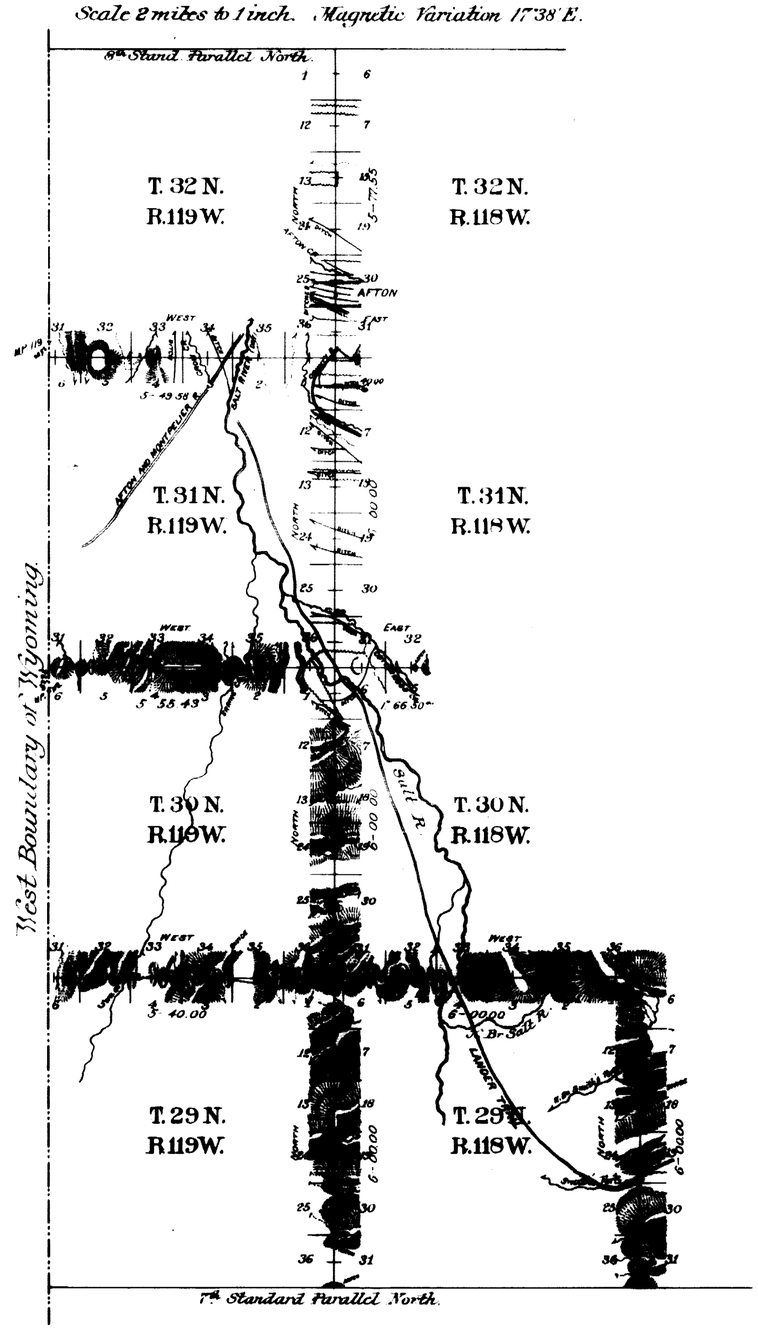

IDAHO.

All at minimum rates.

Surveys Designated.	By Whom Surveyed.	Date of Contract.	Amount of Surveys miles	chs.	lks.	When Surveyed.
Exterior lines.	Frank H. Jones	June 19th 1889	55	09	06	Sep. 3-10 & 13-16, 1889
Connections	" " "	" " "		75	40	" " " "

I hereby certify that the above diagram of the Exterior lines of townships 29, 30, 31 and 32 North, Ranges 118 and 119 West of the 6th Principal Meridian, Wyoming Territory, is strictly conformable to the field notes of survey thereof on file in this office, which have been examined and approved.

U.S. Surveyor General's Office,
Cheyenne, Wyo. Oct. 15th, 1890.

Wm A. Richards
U.S. Surveyor General.

2465