8200 **Click Here for Field Notes**

ORIGINAL

TOWNSHIP 31 NORTH, RANGE 119 WEST, OF THE SIXTH PRINCIPAL MERIDIAN, WYOMING.

DEPENDENT RESURVEY AND SUBDIVISION OF SECTION 8

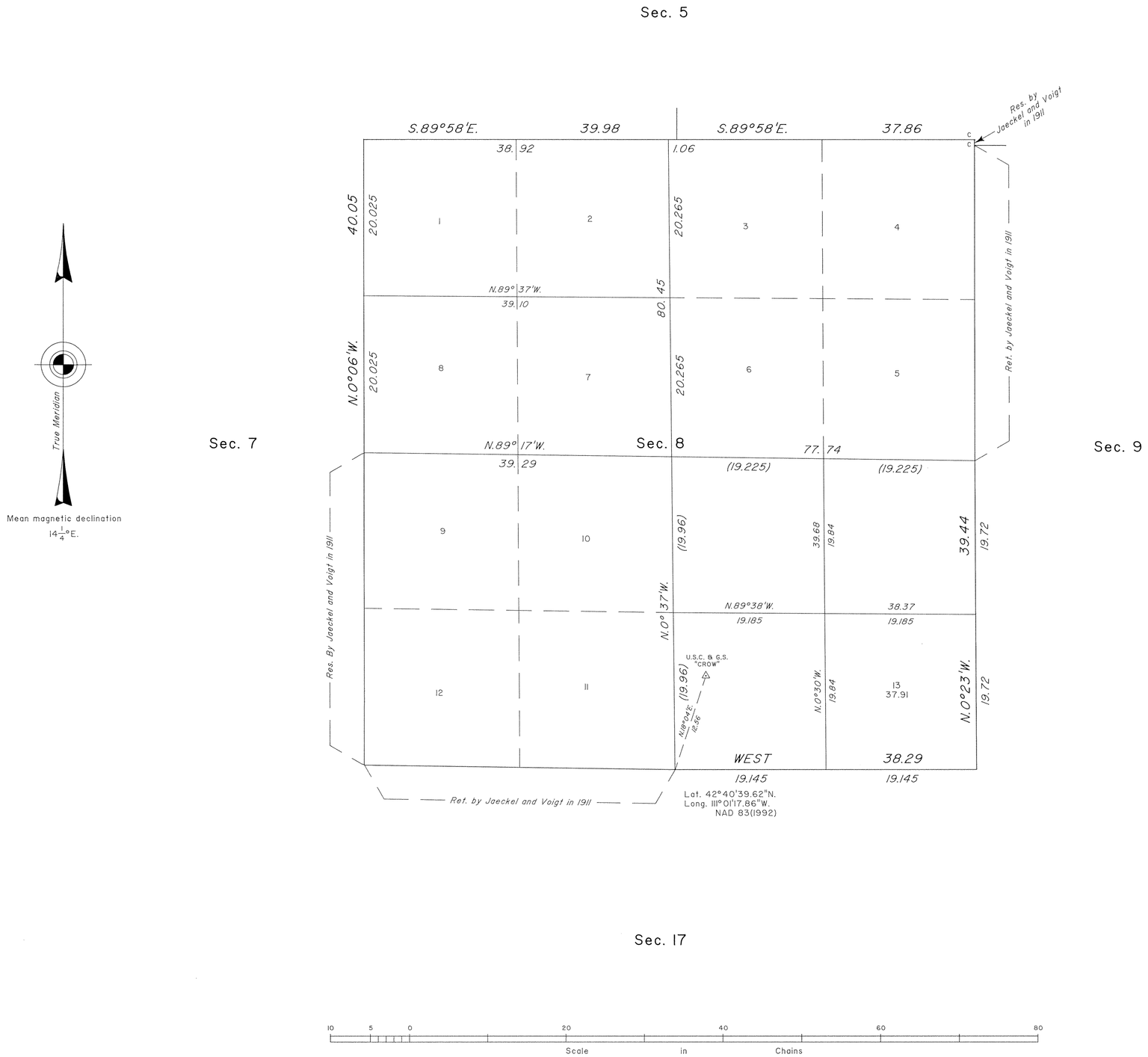

A history of surveys is contained in the field notes.

This plat represents the dependent resurvey of a portion of the subdivisional lines designed to restore the corners in their true original locations according to the best available evidence, and the subdivision of section 8, T. 31 N., R. 119 W., Sixth Principal Meridian, Wyoming.

Except as indicated hereon, the lottings and areas are as shown on the plats approved October 15, 1890, and December 13, 1912.

Survey executed by Ryan R. Lorenzen, Surveying Technician, under the supervision of James D. Claflin, Cadastral Surveyor, beginning September 23, 1997, and completed September 24, 1997, pursuant to Special Instructions dated September 16, 1997, for Group No. 645, Wyoming.

UNITED STATES DEPARTMENT OF THE INTERIOR
BUREAU OF LAND MANAGEMENT

Cheyenne, Wyoming March 27, 1998

This plat is strictly conformable to the approved field notes, and the survey, having been correctly executed in accordance with the requirements of law and the regulations of this Bureau, is hereby accepted.

For the Director

John P. Lee

Chief Cadastral Surveyor for Wyoming

W.H.B.

JZM

OFFICIALLY FILED: May 11, 1998

2473 B

42

(4-675a)

A

Fractional Township No. 31 North, Range No. 119 West of the Sixth Principal Meridian, Wyoming

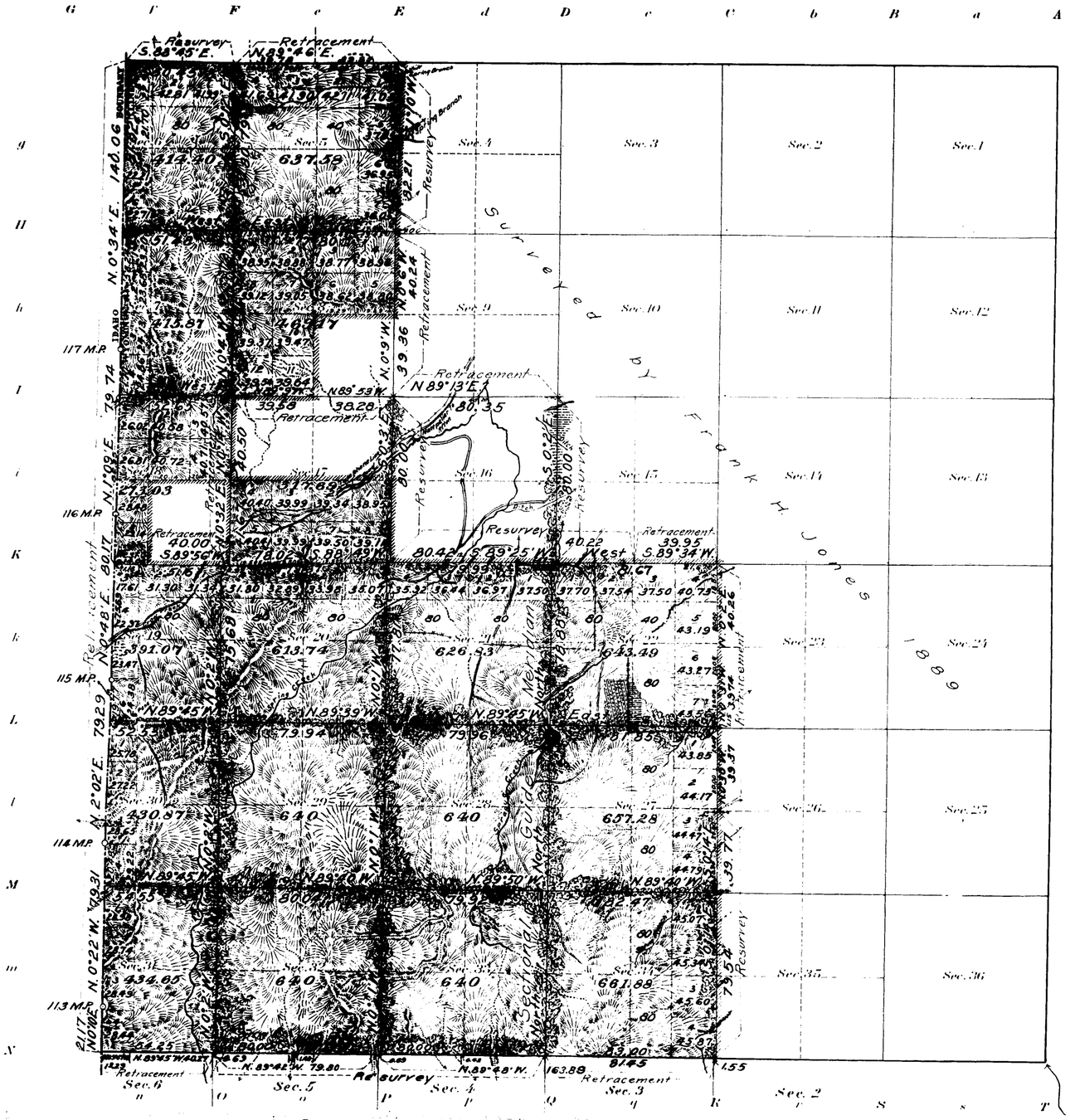

Areas in Acres	
Public Land	9547.55
Indian Reservation	
Indian Allotments	
Mineral Claims	
Water Surface	
Total Area	9547.55

Scale 40 Chains to an inch

Mean Magnetic Declination 18°17' E.

Latitude 42°37' N.

Longitude 110°56' W.

Surveys Designated	By Whom Surveyed	Group No.	Group Date	Amount of Surveys Mls.	chs.	lks.	When Surveyed Begun	When Surveyed Completed
Resurvey N. and S. Township Lines	Jaeckel and Voigt	4	May 3, 1911	2	50	45	September [illegible]	[illegible]
Retracement N. and S. Township Lines	" "	"	" " "	2	56	88	September [illegible]	[illegible]
Subdivision Lines	" "	"	" " "	21	58	45	September 16, 1911	October [illegible]
Resurvey Subdivision Lines	" "	"	" " "	6	[illegible]	16	[illegible]	[illegible]
Retracement Subdivision Lines	" "	"	" " "	6	39	30	September 1, 1911	October 3, 1911
Connections	" "	"	" " "	1	[illegible]	14	September 23, 1911	October 4, 1911
Retracement State Boundary Line	" "	"	" " "	5	79	74	September [illegible] 1911	September [illegible] 1911
State Boundary Line	A. V. Richards	Contract G.L.O.	May 29, 1873	5	79	74	June 24, 1874	June 24, 1874
Resurvey S. Township Line	Warner and Blout	273	April 15, 1899	1	57	25	July 8, 1889	July 8, 1889
N. Township Line	Frank H. Jones	234	June 19, 1889	1	00	00	September 15, 1889	September 15, 1889

The above map of Fractional Township No. **31 North**, Range No. **119 West** of the **Sixth Principal** Meridian **Wyoming** is strictly conformable to the field notes of the survey thereof on file in this office, which have been examined and approved.

U. S. Surveyor General's Office.

Cheyenne, Wyoming, December, 13, 1912

Stephens. P. Hanson

Surveyor General.

2473-A

31-119

Accepted by the Hon. Commissioner in his letter E Jany. 31, 1913.

Triplicate plat mailed to the Evanston Land Office, March 3, 1913.

accession no. 4280

Township No. 31 North. Range No. 119 West of the 6th Principal Meridian

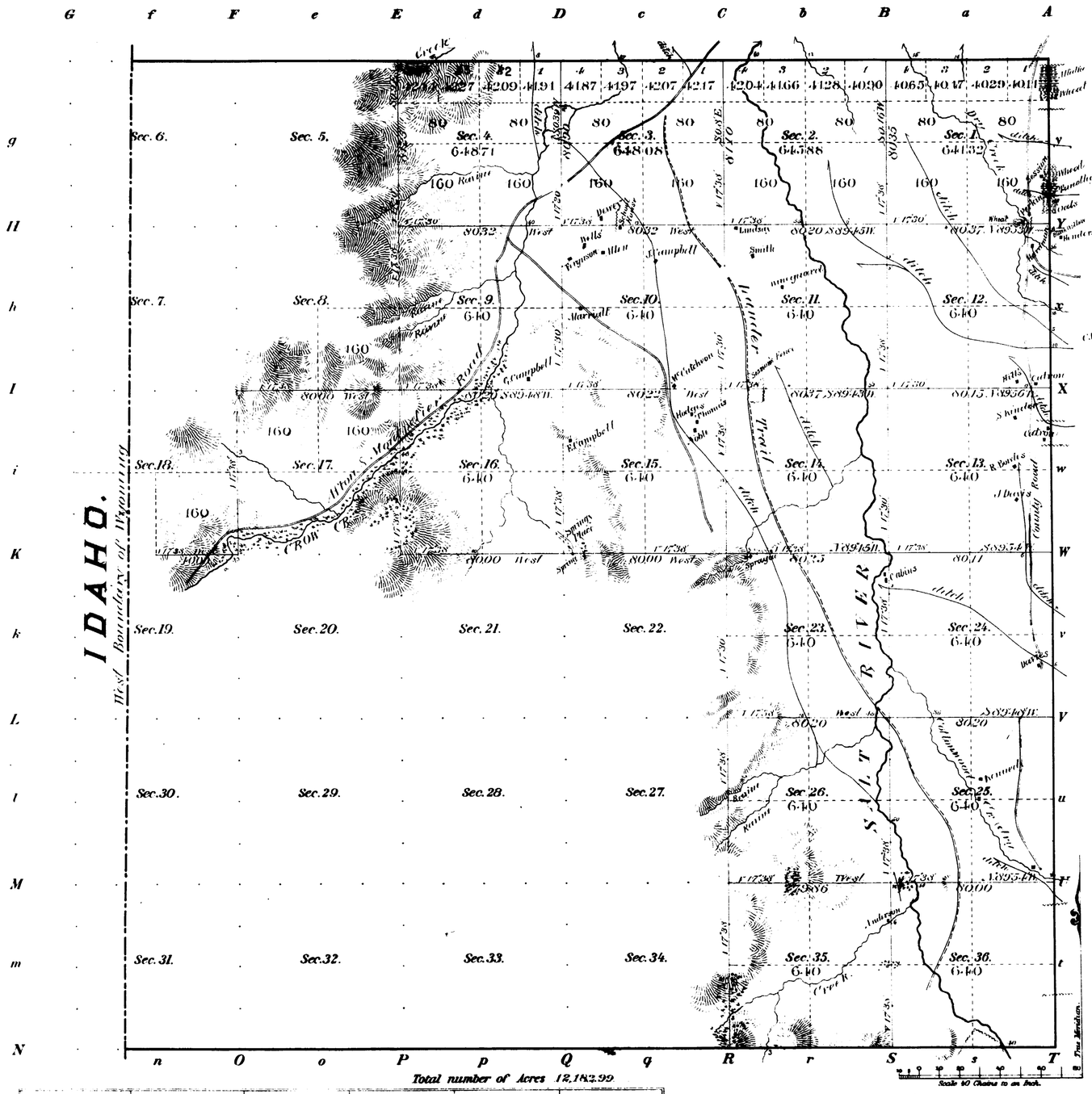

Total number of Acres 12,182.99

Meanders of								
Posts	Courses	Ch.s Lk.s	Posts	Courses	Ch.s Lk.s	Posts	Courses	Ch.s Lk.s

April 18, 1969

This plat was found to contain a drafting error in lot numbering in Sec. 4, i.e.... the lands went to patent based on the plat filed in the Land Office. The plat in the Land Office and the plat maintained in our Eastern States Office are in agreement in that the lots are numbered in the normal manner, therefore this plat is amended to reflect correct lot numbering.

Jack A Eaves

Surveys Designated	By Whom Surveyed	Date of Contract	Amount of Surveys M.	Ch.s	Lk.s	When Surveyed	Variation
Township lines Subdivisions	Frank H. Jones	June 19th 1889	36	46	37	Oct. 1-5, 1889	17°36' East.

The above Map of Township No. 31 North of Range No. 119 West of the 6th Principal Meridian, in Wyoming is strictly conformable to the field notes of the survey thereof on file in this Office, which have been examined and approved.

Surveyor Generals Office,
Cheyenne Wyo Oct. 15, 1890

Wm A. Richards
Sur. Gen.l

2473

31-119

30. Indexes

44

1263

EXTERIOR LINES.

Scale 2 miles to 1 inch. Magnetic Variation 17°38' E.

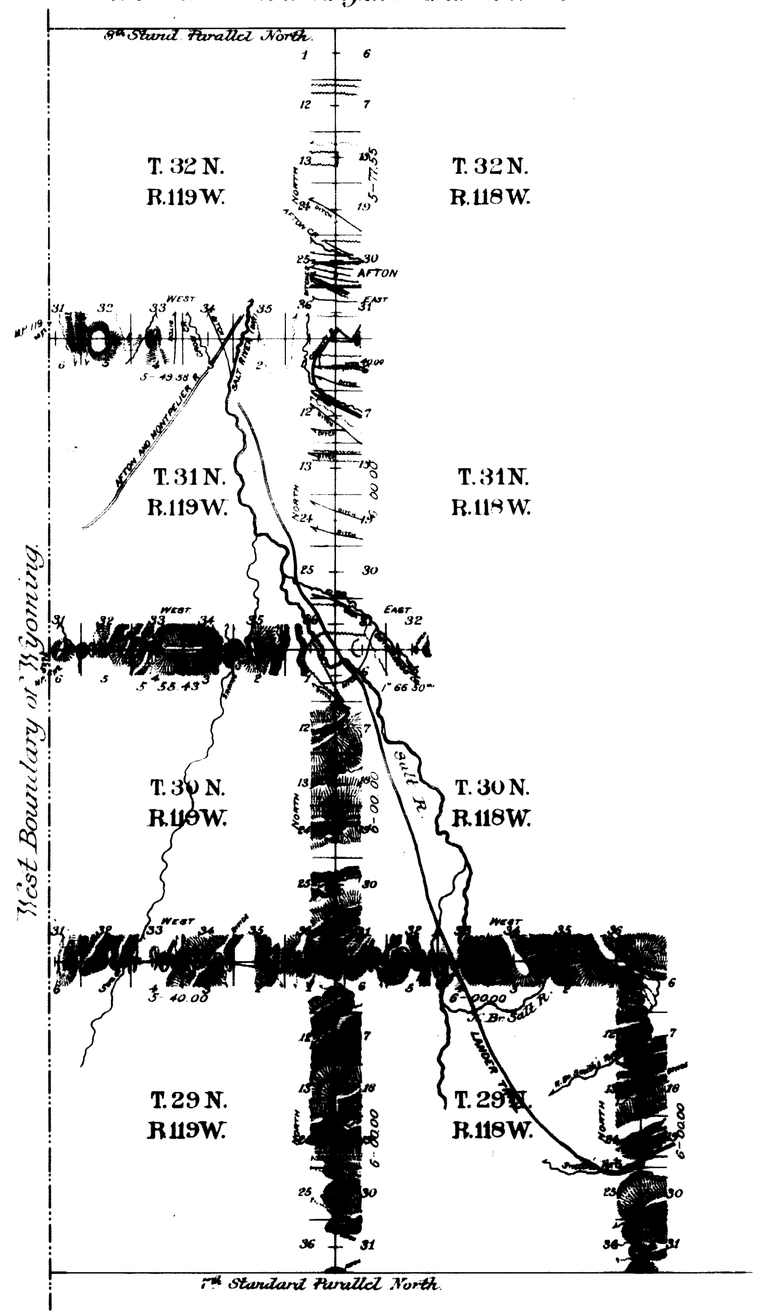

All at minimum rates.

Surveys Designated.	By Whom Surveyed.	Date of Contract.	Amount of Surveys			When Surveyed.
			Miles.	Chs.	Lks.	
Exterior lines.	Frank H. Jones	June 19th 1889	55	09	06	Sep. 3-10, 13-16, 1889
Connections	" " "	" " "		75	40	" " " "

I hereby certify that the above diagram of the Exterior lines of townships 29, 30, 31 and 32 North, Ranges 118 and 119 West of the 6th Principal Meridian, Wyoming Territory, is strictly conformable to the field notes of survey thereof on file in this office, which have been examined and approved.

U.S. Surveyor General's Office,
Cheyenne, Wyo. Oct. 15th, 1890.

Wm A. Richards
U.S. Surveyor General.

2465

42
Indexed

4889

1

RESURVEY
TOWNSHIP EXTERIORS

SCALE: 160 CHAINS TO 1 INCH

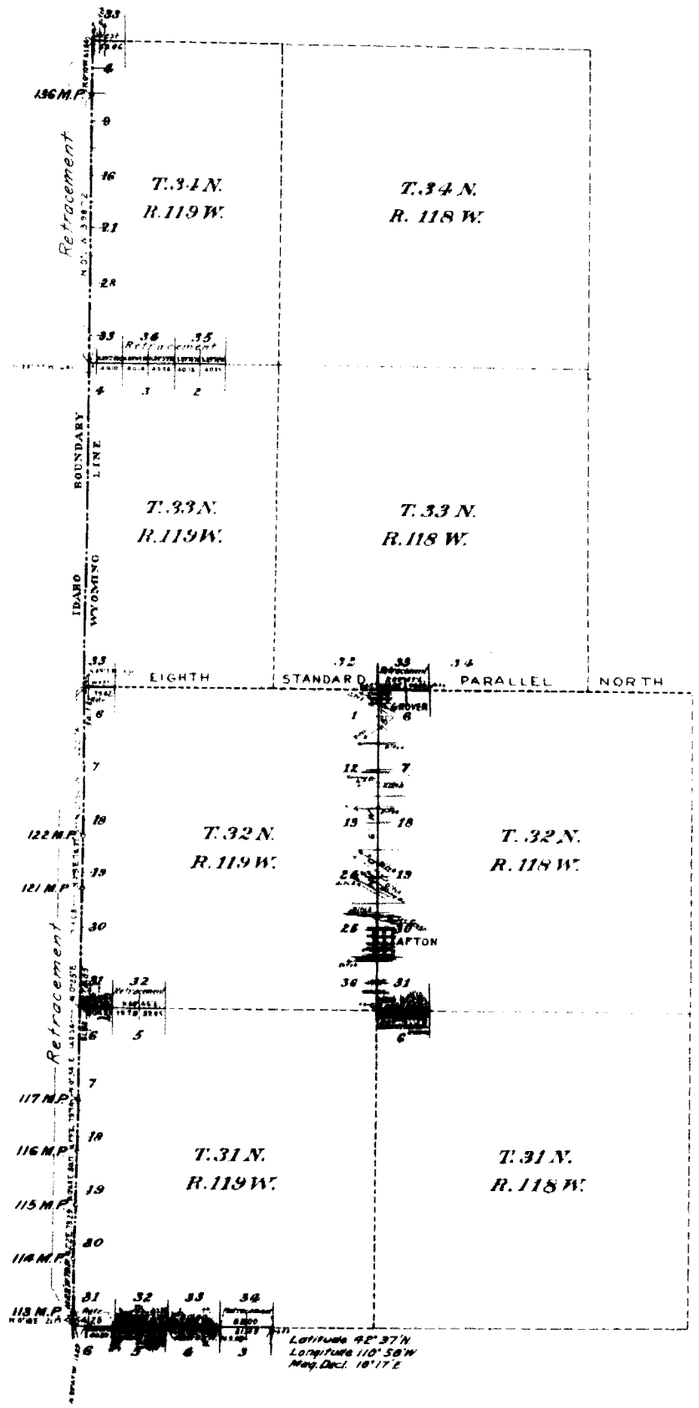

This Plat
of the Retracement
of the
Idaho Wyoming Boundary Line through Townships 31, 32 and 34 North, Range 119 West and
a part of the
South boundary of Townships 31, 32, 33 and 34 North, Range 119 West, and Township 33 North, Range 118 West;
and
the Resurvey
of the
East boundary of Township 32 North, Range 119 West and
a part of the
South boundary of Township 32 North, Ranges 118 and 119 West; Township 31 North, Range 119 West,
the North boundary of Township 34 North, Range 119 West and
the Survey
of a part of the
South boundary of Township 32 North, Range 118 West of the Sixth Principal Meridian, Wyoming, is strictly conformable to the field notes of the resurvey thereof by
Herman Jaeckel and Emil Voigt, Transitmen
under Group No. 4
dated May 12, 1911
which have been examined, approved and filed in this office
U.S. Surveyor General's Office
Cheyenne, Wyoming
December 13, 1912

Stephen P. Stinson
Surveyor General

Surveys Designated	Amount Mls.	Chs.	Lks.	When Surveyed
Retracement Idaho-Wyoming Boundary Line	17	79	64	September 20, 1911 - October 27, 1911
Retracement Standard Lines	1	48	57	October 14, 1911 - October 18, 1911
Retracement Township Lines	5	24	17	September 16, 1911 - October 25, 1911
Resurvey Township Lines	9	57	68	September 15, 1911 - October 25, 1911
Survey Township Line		40	00	October 15, 1911 - October 15, 1911

2930

M.M.K.

Accepted by the Gen. Commissioner in his letter "E" Jan. 31, 1913.