7785 Click Here for Field Notes

ORIGINAL

TOWNSHIP 32 NORTH, RANGE 118 WEST, OF THE SIXTH PRINCIPAL MERIDIAN, WYOMING.

DEPENDENT RESURVEY AND SUBDIVISION OF SECTIONS

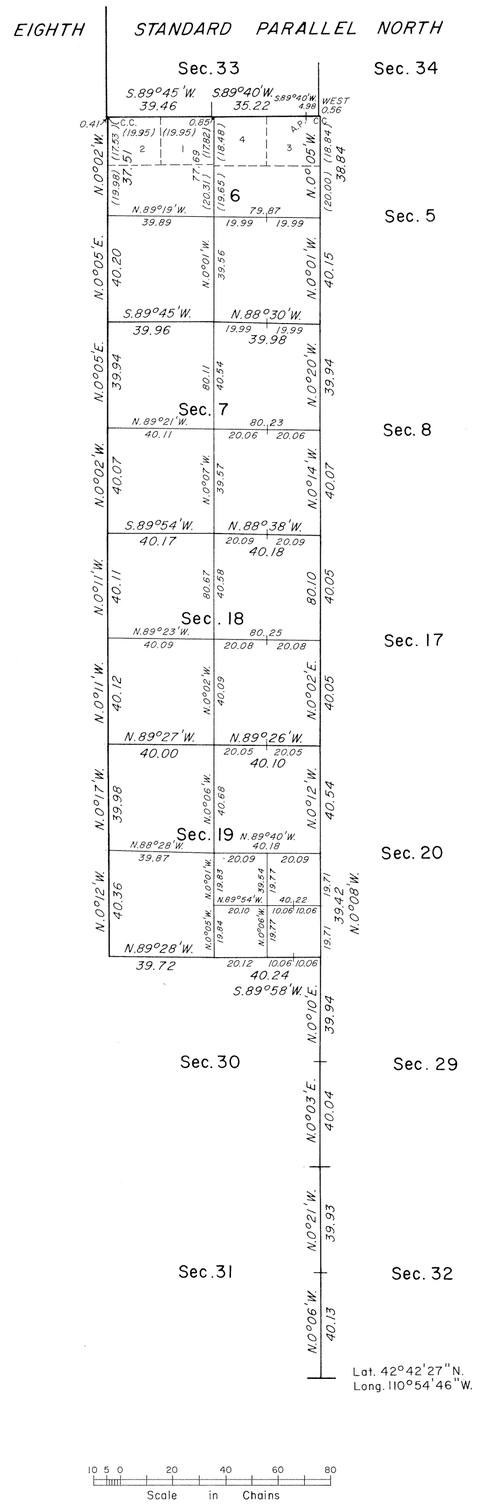

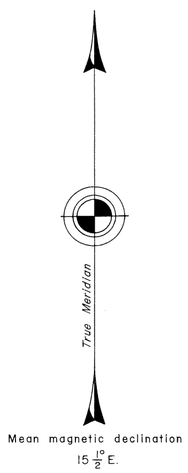

A history of surveys is contained in the field notes.

This plat represents the dependent resurvey of a portion of the Eighth Standard Parallel North, through R. 118 W., portions of the west boundary and subdivisional lines designed to restore the corners in their true original locations according to the best available evidence, and the subdivision of certain sections, T. 32 N., R. 118 W., Sixth Principal Meridian, Wyoming.

The lottings and areas are as shown on the plats approved October 15, 1890, March 4, 1903, and December 13, 1912.

Survey executed by Dale C. Wilson, Cadastral Surveyor, beginning August 19, 1981, and completed September 9, 1981, pursuant to Special Instructions dated August 10, 1981, for Group No. 430, Wyoming.

UNITED STATES DEPARTMENT OF THE INTERIOR
BUREAU OF LAND MANAGEMENT

Cheyenne, Wyoming November 24, 1986

This plat is strictly conformable to the approved field notes, and the survey, having been correctly executed in accordance with the requirements of law and the regulations of this Bureau, is hereby accepted.

For the Director

Richard L. Pakes

Chief Cadastral Surveyor for Wyoming

W.H.B.

BDB

2469 C

4269

Township No. 32 North, Range No. 118 West of the 6th Principal Meridian

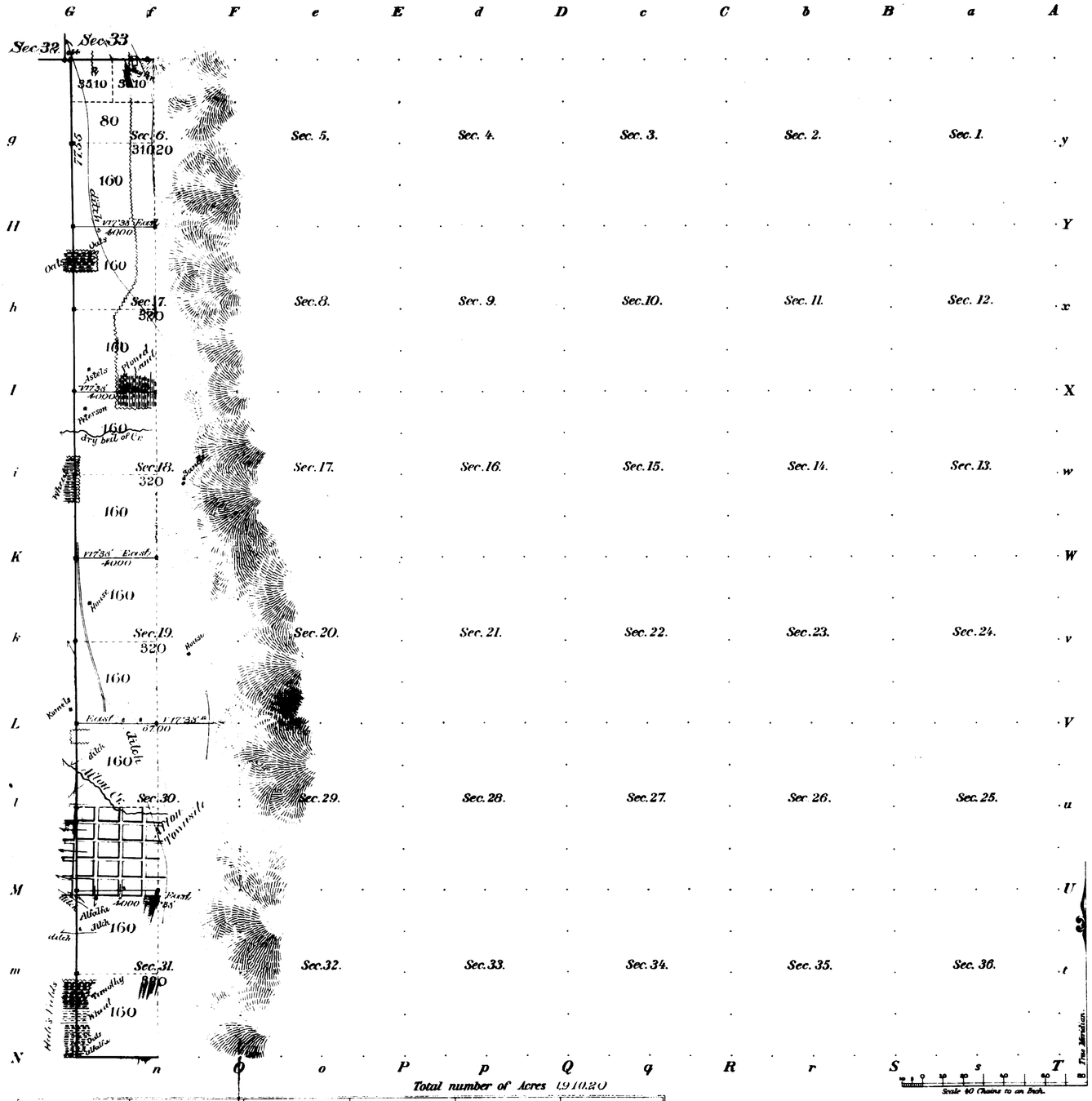

Total number of Acres 4910.20

Meanders of								
Posts	Courses	Ch.s Lk.s	Posts	Courses	Ch.s Lk.s	Posts	Courses	Ch.s Lk.s

Surveys Designated	By Whom Surveyed	Date of Contract	Amount of Surveys M.	Ch.s	Lk.s	When Surveyed	Magnetic Declination
Township lines							
Subdivisions	Frank M. Jones	June 19 1889	3	40	0		17° [redacted]

The above Map of Township No. 32 North of Range No. 118 West of the 6th Principal Meridian, in Wyoming, is strictly conformable to the field notes of the survey thereof on file in this Office, which have been examined and approved.

Surveyor General's Office, [redacted] Oct. 13, [redacted]

Wm. H. Richards
Sur. Gen.

2469

32 - 118

30

48-A

4270

Supplemental Plat

Township No. 32 North, Range No. 118 West of the 6th Principal Meridian

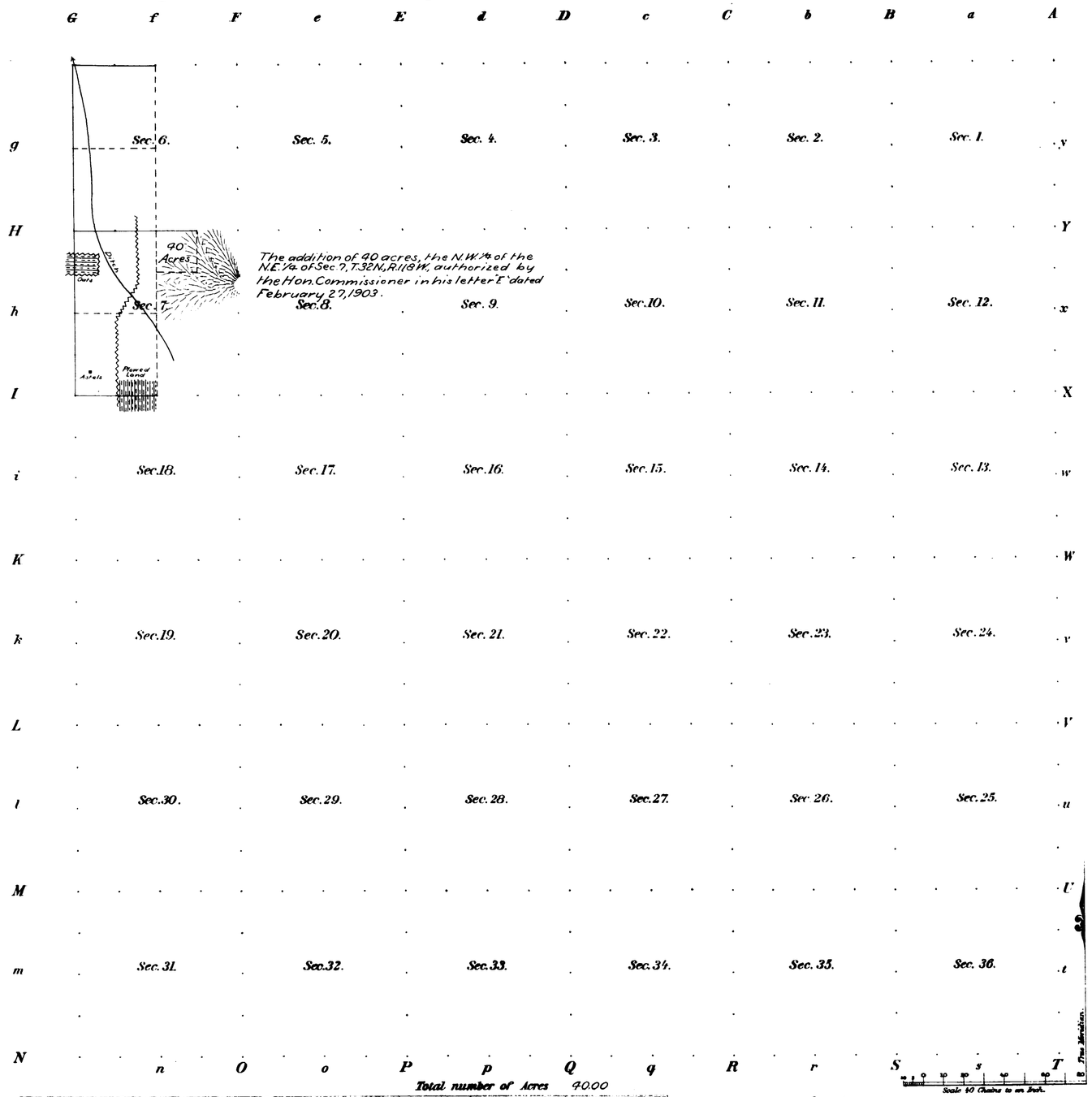

The addition of 40 acres, the N.W. 1/4 of the N.E. 1/4 of Sec. 7, T. 32 N., R. 118 W., authorized by the Hon. Commissioner in his letter "E" dated February 27, 1903.

Total number of Acres 40.00

Meanders of								
Posts	Courses	Ch.s Lk.s	Posts	Courses	Ch.s Lk.s	Posts	Courses	Ch.s Lk.s

Surveys Designated	By Whom Surveyed	Date of Contract	Amount of Surveys M. Ch.s Lk.s	When Surveyed
Township lines Subdivisions				

Supplemental

The above Map of Township No. 32 North of Range No. 118 West of the 6th Principal Meridian Wyoming is strictly conformable to the field notes of the survey thereof on file in this Office, which have been examined and approved, and is made under instructions contained in Commissioner's letter "E" of Feb. 27, 1903.

Surveyor General's Office.

Cheyenne, Wyo., March 4, 1903

Alpheus V. Harrison
Sur.r Gen.l

F.H.A.

THE NORRIS PETERS CO., LITHO., WASHINGTON, D. C.

2469-A

Triplicate received at Evanston Land Office March 9, 1903. Plat accepted and filed by G.L.O. as per letter "E" Mch 13, 1903.

32-118

42

3

4271

(4-675a)

Fractional Township No. 32 North, Range No. 118 West of the Sixth Principal Meridian, Wyoming

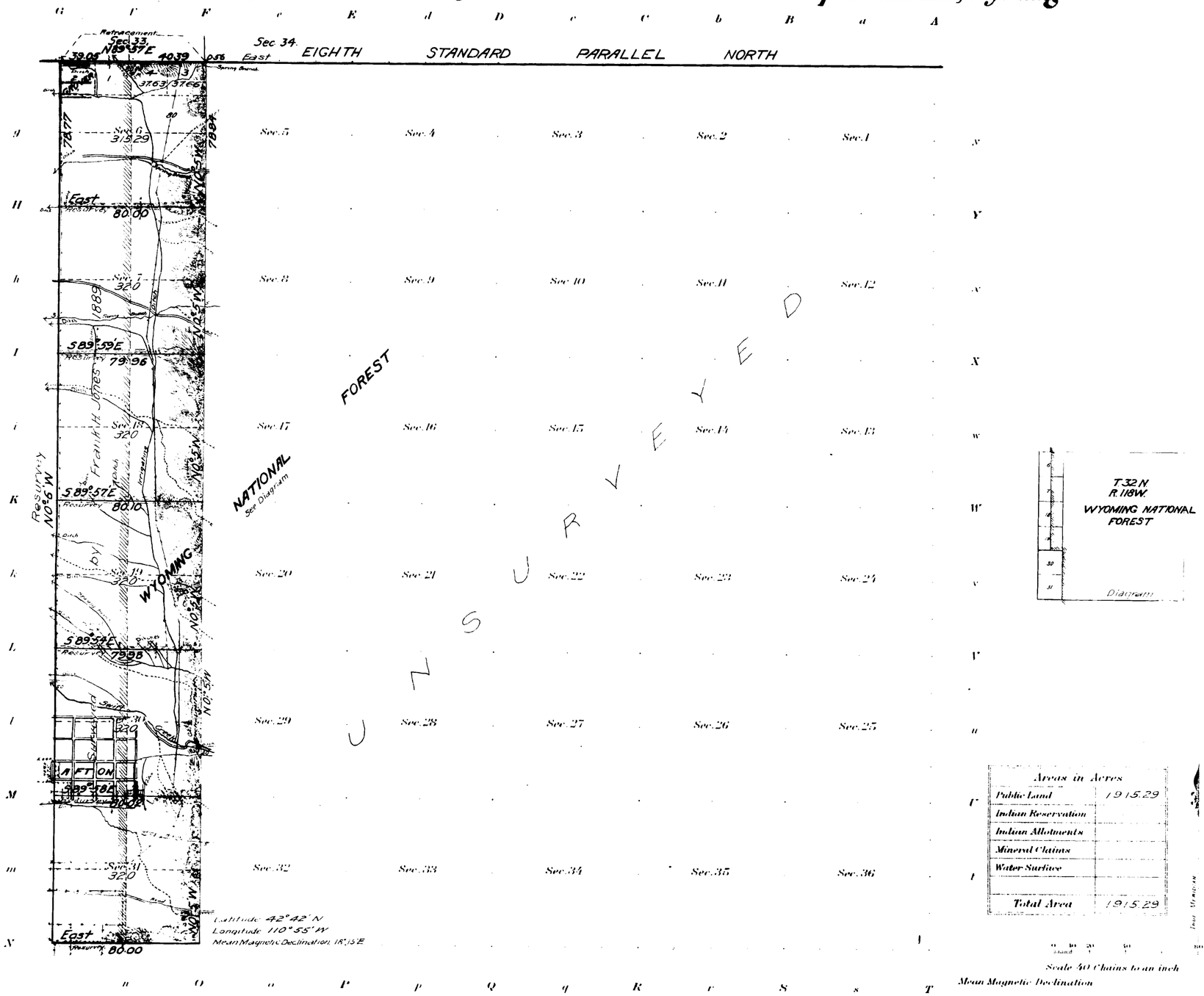

Areas in Acres	
Public Land	1915.29
Indian Reservation	
Indian Allotments	
Mineral Claims	
Water Surface	
Total Area	1915.29

Scale 40 Chains to an inch

Mean Magnetic Declination

Surveys Designated	By Whom Surveyed	No.	Group Date	Amount of Surveys Mls.	chs.	lks.	When Surveyed Begun	Completed
Resurvey Ward's Township Lines	Jaeckel & Voigt	4	May 3, 1911	6	78	77	October 14, 1911	October 15, 1911
Resurvey Subdivisions	"	"		2	40	03	October 11, 1911	October 18, 1911
Subdivisions	"	"		8	38	87	October 15, 1911	October 18, 1911
Retracement North Township Line	"	"	"		79	44	October 18, 1911	October 18, 1911
North Township Line	Frank H. Jones	Contract 234	June 19, 1889	1	00	56	August 24, 1889	August 24, 1889

The above map of Fractional Township No. 32 North, Range No. 118 West of the Sixth Principal Meridian, Wyoming is strictly conformable to the field notes of the survey thereof on file in this office, which have been examined and approved.

U. S. Surveyor General's Office.

Cheyenne, Wyoming December 13, 1912

Stephen P. Hanson
Surveyor General.

2469-B

Accepted by the Hon. Commissioner in his letter "E" Jan. 31, 1913.
Triplicate plat mailed to the Evanston Land Office, March 3, 1913.

32-118

30. Indexes

44

1263

EXTERIOR LINES.

Scale 2 miles to 1 inch. Magnetic Variation 17°38' E.

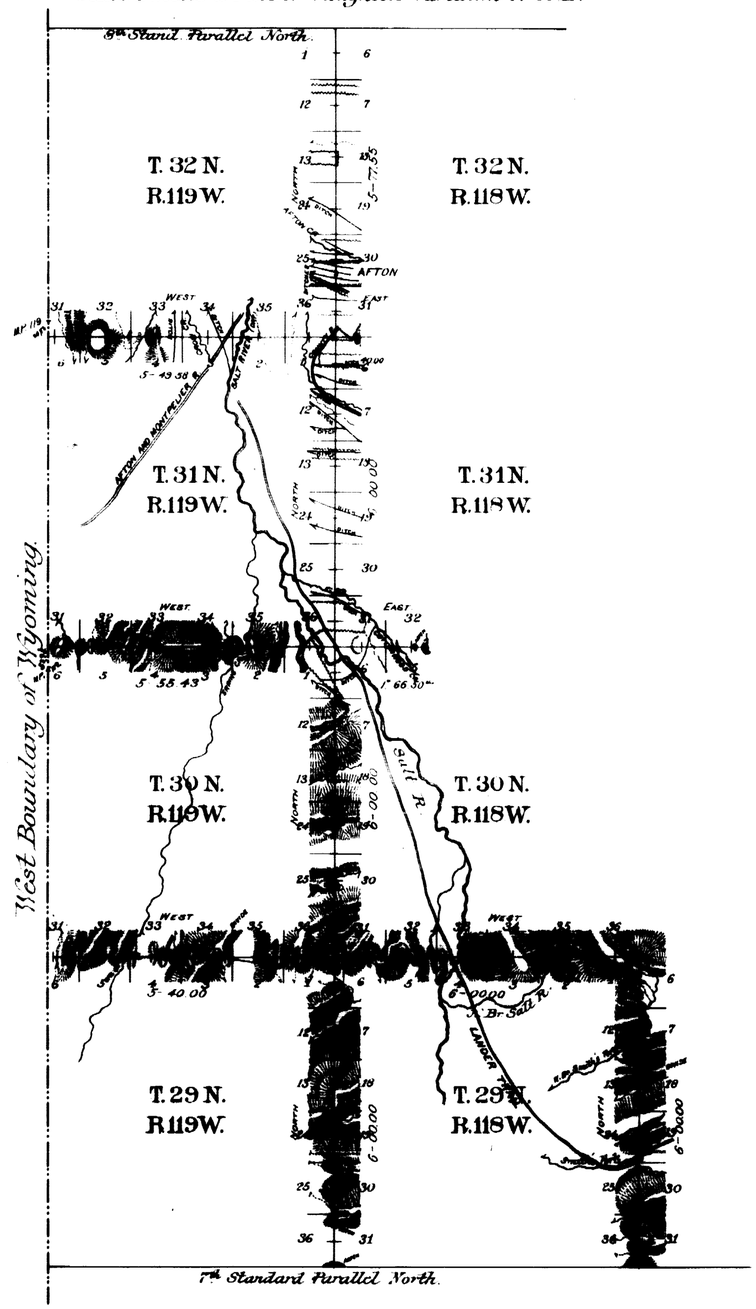

All at minimum rates.

Surveys Designated.	By Whom Surveyed.	Date of Contract.	Amount of Surveys			When Surveyed.
			Mls.	Chs.	Lks.	
Exterior lines.	Frank H. Jones	June 19th 1889	55	09	06	Sep. 3-10 & 13-16, 1889
Connections	" " "	" " "		75	40	" " " "

I hereby certify that the above diagram of the Exterior lines of townships 29, 30, 31 and 32 North, Ranges 118 and 119 West of the 6th Principal Meridian, Wyoming Territory, is strictly conformable to the field notes of survey thereof on file in this office, which have been examined and approved.

U.S. Surveyor General's Office, Cheyenne, Wyo. Oct. 15th, 1890.

Wm A. Richards
U.S. Surveyor General.

2465

42
Indexed

4889

1

RESURVEY
TOWNSHIP EXTERIORS

SCALE: 160 CHAINS TO 1 INCH

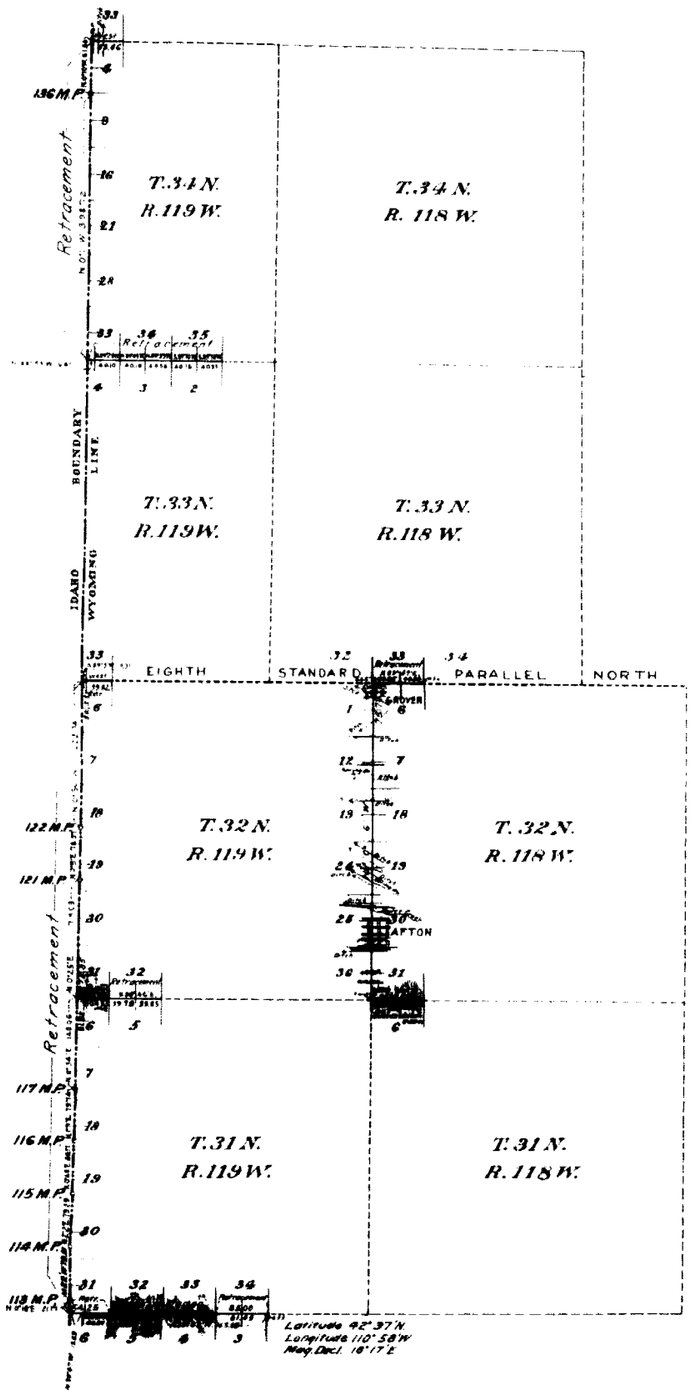

This Plat
of the Retracement
of the
Idaho Wyoming Boundary Line through Townships 31, 32 and 34 North, Range 119 West and
a part of the
South boundary of Townships 31, 32, 33 and 34 North, Range 119 West, and Township 33 North, Range 118 West;
and
the Resurvey
of the
East boundary of Township 32 North, Range 119 West and
a part of the
South boundary of Township 32 North, Ranges 118 and 119 West; Township 31 North, Range 119 West,
the North boundary of Township 34 North, Range 119 West and
the Survey
of a part of the
South boundary of Township 32 North, Range 118 West of the Sixth Principal Meridian, Wyoming, is strictly conformable to the field notes of the resurvey thereof by
Herman Jaeckel and Emil Voigt, Transitmen
under Group No 4
dated May 12, 1911
which have been examined, approved and filed in this office
U S Surveyor General's Office
Cheyenne, Wyoming
December 13, 1912

Stephen P. Stinson
Surveyor General

Surveys Designated	Amount Mls.	Chs.	Lks.	When Surveyed
Retracement Idaho-Wyoming Boundary Line	17	79	64	September 20, 1911-October 27, 1911
Retracement Standard Lines	1	48	57	October 14, 1911-October 18, 1911
Retracement Township Lines	5	24	17	September 16, 1911-October 25, 1911
Resurvey Township Lines	9	57	68	September 13, 1911-October 25, 1911
Survey Township Line		40	00	October 15, 1911-October 15, 1911

2930

H.M.K.

Accepted by the Hon. Commissioner in his letter "E" Jan. 31, 1913.