34

64

4774

Township No. 33 North, Range No. 116 West of the 6th Principal Meridian

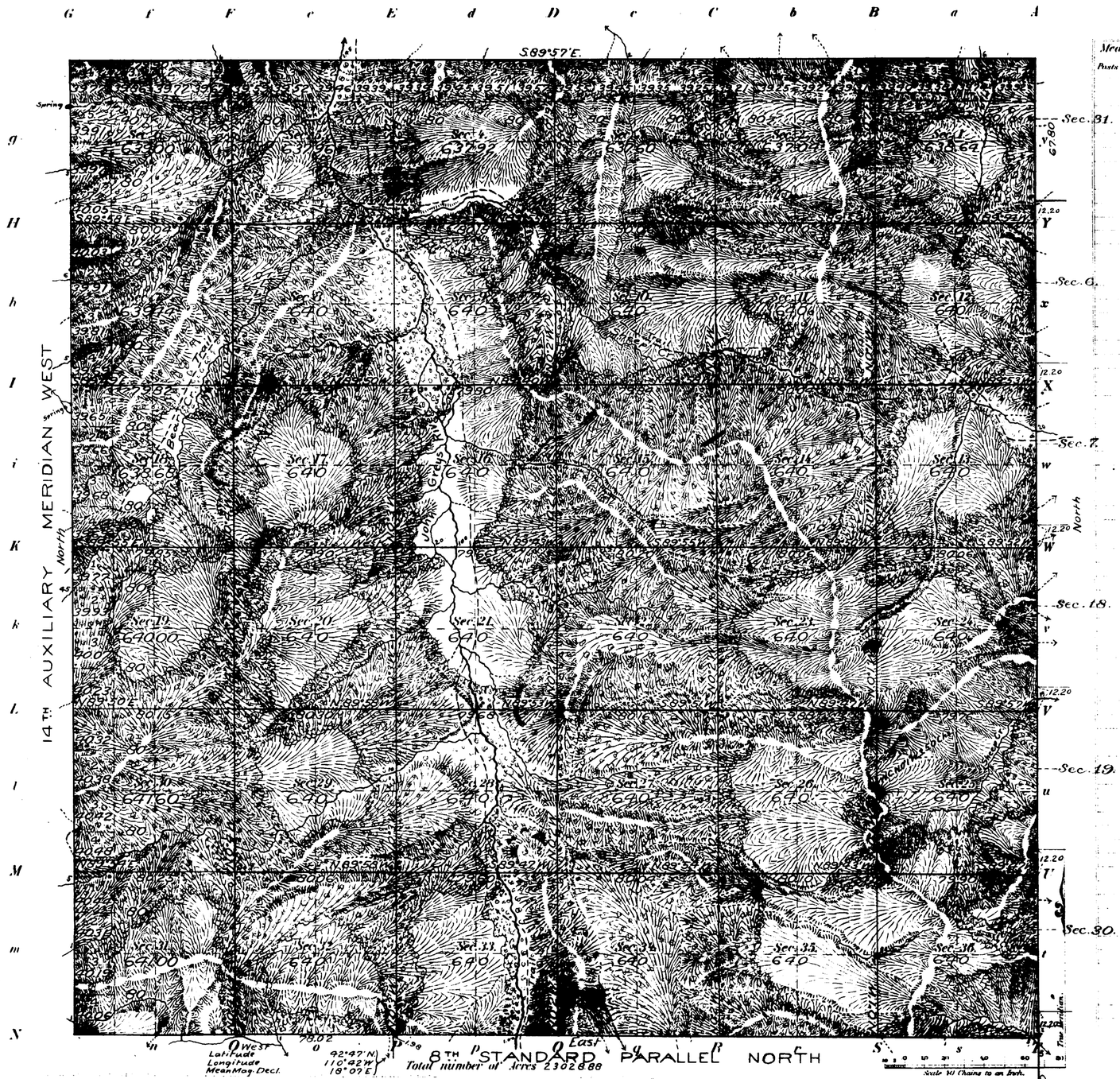

Meanders of

Posts	Courses	Ch.s Lk.s	Posts	Courses	Ch.s Lk.s	Posts	Courses	Ch.s Lk.s

Surveys Designated	By Whom Surveyed	Date of Contract No.	Amount of Surveys M	Ch.s	Lk.s	When Surveyed
Township lines	Oscar McClellan	280. June 7, 1900.	22	1	98	July 18-30, 1900.
Subdivisions	" "	" " "	59	77	56	Aug. 24-Sept. 9, "
S. Bdry.	Frank H. Jones	234 June 14, 1889	1 -	78	02	Aug. 18, 1889

The above Map of Township No. 33 North of Range No. 116 West of the 6th Principal Meridian Wyoming is strictly conformable to the field notes of the survey thereof on file in this Office, which have been examined and approved.

Surveyor General's Office Alpheus P. Hanson
Cheyenne, Wyo., March 14, 1901 Sur. Gen.

2846

F.H.A. Topog. & Lettering
I.B.M. Computer

Filed APR 3 1901
Survey accepted by the Hon. Commissioner in letter "E" Mar. 30, '01

33-116

Accession no. 4260

8TH STANDARD PARALLEL NORTH.

In Townships 33 North, Ranges 116, 117, 118 and 119 West of the 6th P.M.

Scale 40 chs. to 1 inch. Magnetic Var: 17°38' East.

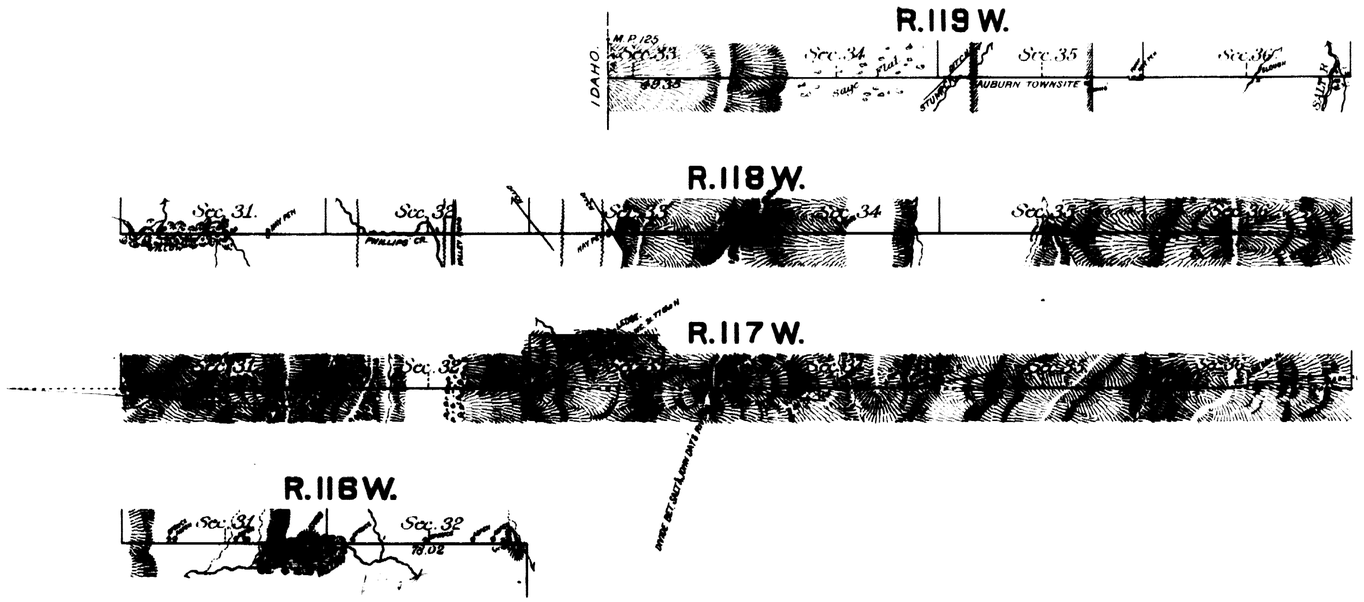

All at intermediate rates.

Surveys Designated.	By Whom Surveyed.	Date of Contract.	Amount of Surveys			When Surveyed.
			Miles	Chs.	Lks.	
8th Stand. P.N.	Frank H. Jones	June 19th 1889	17	47	37	Aug. 18 27, 1889
Connections	" " "	" " "		14	47	" " "

The above diagram of the 8th Standard Parallel North, in Township 33 North, Ranges 116, 117, 118 and 119 West of the 6th Principal Meridian, Wyoming Territory, is strictly conformable to the field notes of survey thereof on file in this office, which have been examined and approved.

U.S. Surveyor General's Office, Cheyenne, Wyo. Oct. 15th 1890.

Wm A. Richards
U.S. Surveyor General.

34

61

TOWNSHIP EXTERIORS

Scale: 1 inch = 160 chains

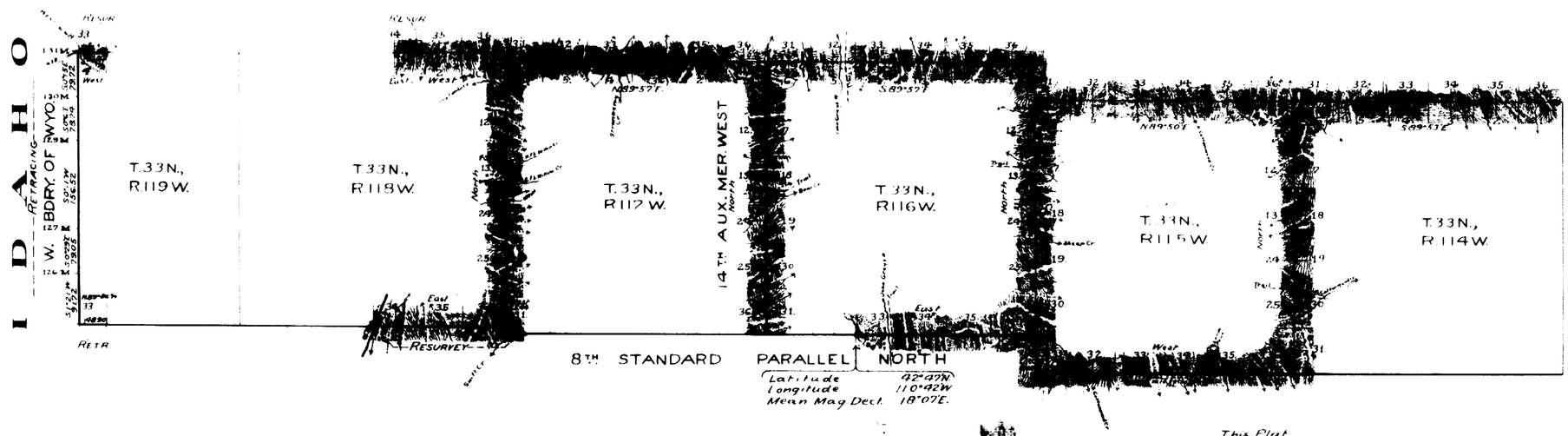

Table of Mileage.

Surveys Designated	Amount Mls.	Chs.	Lks.	When Surveyed
Standard Lines Surveyed	15	67	28	July 18-28, 1900
" " Retraced		48	90	August 2, "
" " Resurveyed	3	25	44	Aug. 8-9, "
Township " Surveyed	44	58	27	July 1-Aug. 6, "
" " Resurveyed	1	00	00	Aug. 6-11, "
Retracing W. bdry. Wyo.	6	05	75	Aug. 1-2, "
Connections	1	04	43	Aug. 6-12, "

This Plat
of the
8th Standard Parallel North through R.115W. & a part of R.116W.;
The 14th Auxiliary Meridian West through T.33N.;
The West and North boundaries of T.33N., R.114W.;
The West and North boundaries of T.33N., R.115W.;
The North boundary and a part of the East bdry of T.33N., R.116W.;
The North boundary of T.33N., R.117W.;
The East boundary and a part of the North bdry of T.33N., R.118W.;
A part of the North boundary of T.33N., R.119W.;
the resurvey of the
8th Standard Parallel North through a part of Rgs. 117 & 118W.;
A part of the North boundaries of T.33N., R.118W. & T.33N., R.119W.;
the retracing of the
8th Standard Parallel North through a part of R.119W., and
The West boundary of Wyoming through T.33N.,
6th Principal Meridian in
Wyoming
is strictly conformable to the field notes of the survey thereof
by
Oscar McClellan, U.S.D.S.,
under his
Contract No. 280,
dated June 7, 1900,
which have been examined, approved & filed in this office.
U.S. Surv. Gen'ls Office,
Cheyenne, Wyoming,
March 14, 1901

Stephen P. Hanna
U.S. Surv. Gen'l.

2843

Filed
Survey approved by the Hon. Commissioner in letter "E" March 30, 1901.

APR 3 1901