Acces. No. 6157

ORIGINAL

TOWNSHIP No 34 NORTH, RANGE No 116 WEST OF THE SIXTH PRINCIPAL MERIDIAN, WYOMING.

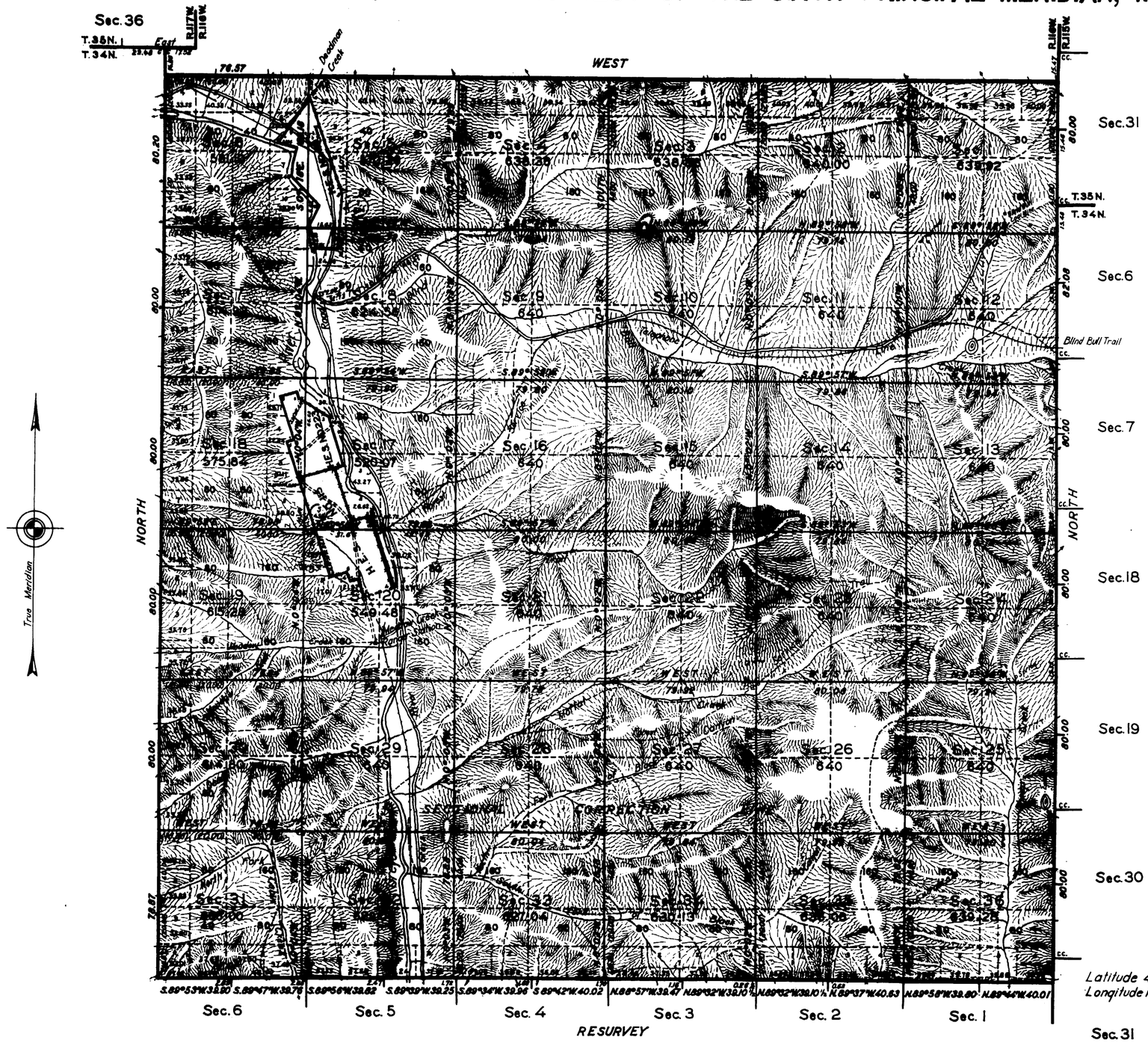

The township contains a good growth of pine, fir, spruce and aspen timber.

Coal indications in sections 1, 2, 10, 11, 16 and 17.

Latitude 42°53'N.
Longitude 110°37'40"W.

AREA SURVEYED 22,471.02

SCALE: 40 CHAINS TO AN INCH

LINES DESIGNATED	BY WHOM SURVEYED	GROUP No	GROUP DATE	MILEAGE MLS.	MILEAGE CHS.	WHEN SURVEYED BEGUN	WHEN SURVEYED COMPLETED
EAST BOUNDARY	LEO M. PETERSEN	110	MARCH 17, 1930	6	0.00	JUNE 2, 1933	AUGUST 19, 1933
EXTERIORS	ANTHONY C. KIMMELL	124	FEB. 10, 1932	17	72.47	JULY 8, 1935	SEPT. 9, 1935
SUBDIVISIONAL	KIMMELL, LENHART AND MAC DONALD	"	"	59	56.94	JULY 30, 1935	JULY 8, 1936
CONNECTING	A. C. KIMMELL	"	"	1	25.19	SEPT. 10, 1935	"

ECL

Office of the Supervisor of Surveys

Denver, Colorado, Feb. 15, 1938

The above plat of Township No. 34 North, Range No. 116 West of the Sixth Principal Meridian, Wyoming, is strictly conformable to the field notes of the survey thereof which have been examined and approved.

Supervisor of Surveys.

UNITED STATES
DEPARTMENT OF THE INTERIOR
GENERAL LAND OFFICE

Washington, D.C., April 1, 1938

The survey represented by this plat having been correctly executed in accordance with the requirements of law and the regulations of this office, is hereby accepted.

Antoinette Funk

Assistant Commissioner.

3010

Transmitted to Evanston L.O.
July 29, 1938

34-116

U.S. Department of Agriculture
Forest Service
Form 85 A
Revised 1918

5358 ORIGINAL

Survey accepted Sept. 18, 1922
General Land Office

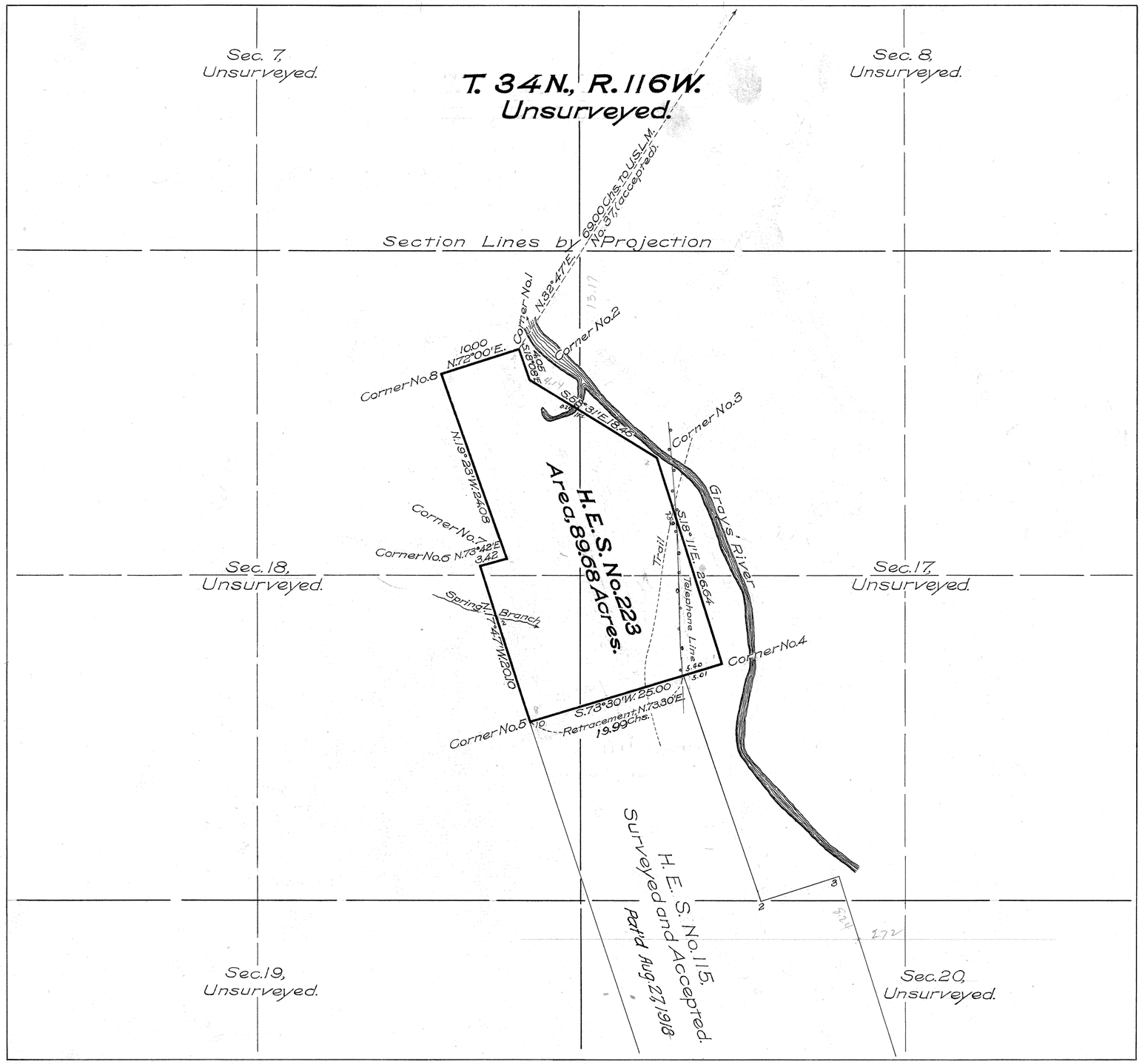

Plat of

HOMESTEAD ENTRY SURVEY

No. 223

in the

WYOMING NATIONAL FOREST

in

Sections 17, 18, Unsurveyed
T. 34N., R. 116W.

of the

6TH PRINCIPAL MERIDIAN.

WYOMING.

This plat of Homestead Entry Survey No. 223 State of Wyoming is strictly conformable to the field notes thereof on file in this office, which have been examined and approved.

U.S. Surveyor General's Office

Cheyenne, Wyoming August 29, 1922

Clyde W. Atherly
U.S. Surveyor General

SCALE: 10 chains to 1 inch

Surveys Designated	By whom Surveyed	Inst., Cont., Group No.	Inst., Cont., Group Date	When Surveyed Begun	When Surveyed Completed	Date of Approval
H. E. S. No. 115	Oliver C. Lockhart,	115	March 17, 1915	Sept. 20, 1915	Sept. 22, 1915	August 1, 1916
	Asst. Forest Ranger					
H. E. S. No. 223	Charles J. Truscott,	223	Jan'y. 15, 1918	Sept. 15, 1921	Sept. 18, 1921	Aug. 29, 1922
	Sur. Forest Service					

Areas in Acres		
H.E. Survey No. 223		Conflicts
In Section		
In Section		
In Section		
In Section		
Total	89.68	

Act of June 11, 1906 — Act of March 3, 1921

List No. 4-891 — Dated November 10, 1911

Latitude 42°55'25" N.
Longitude 110° 42' 30" W.
Mean Mag. Decl. 18° 15' E.

Observations at Corner No. 4

F.B. 4, 6, '22.

ENTRY NO. Evan. 016895 NOTES
PAT. NO. 1076534
6-28-1935
U.S. LAND OFFICE ..... P.....

223

Draws to Evanston
Oct 10, 1922

5271

Form 85 A

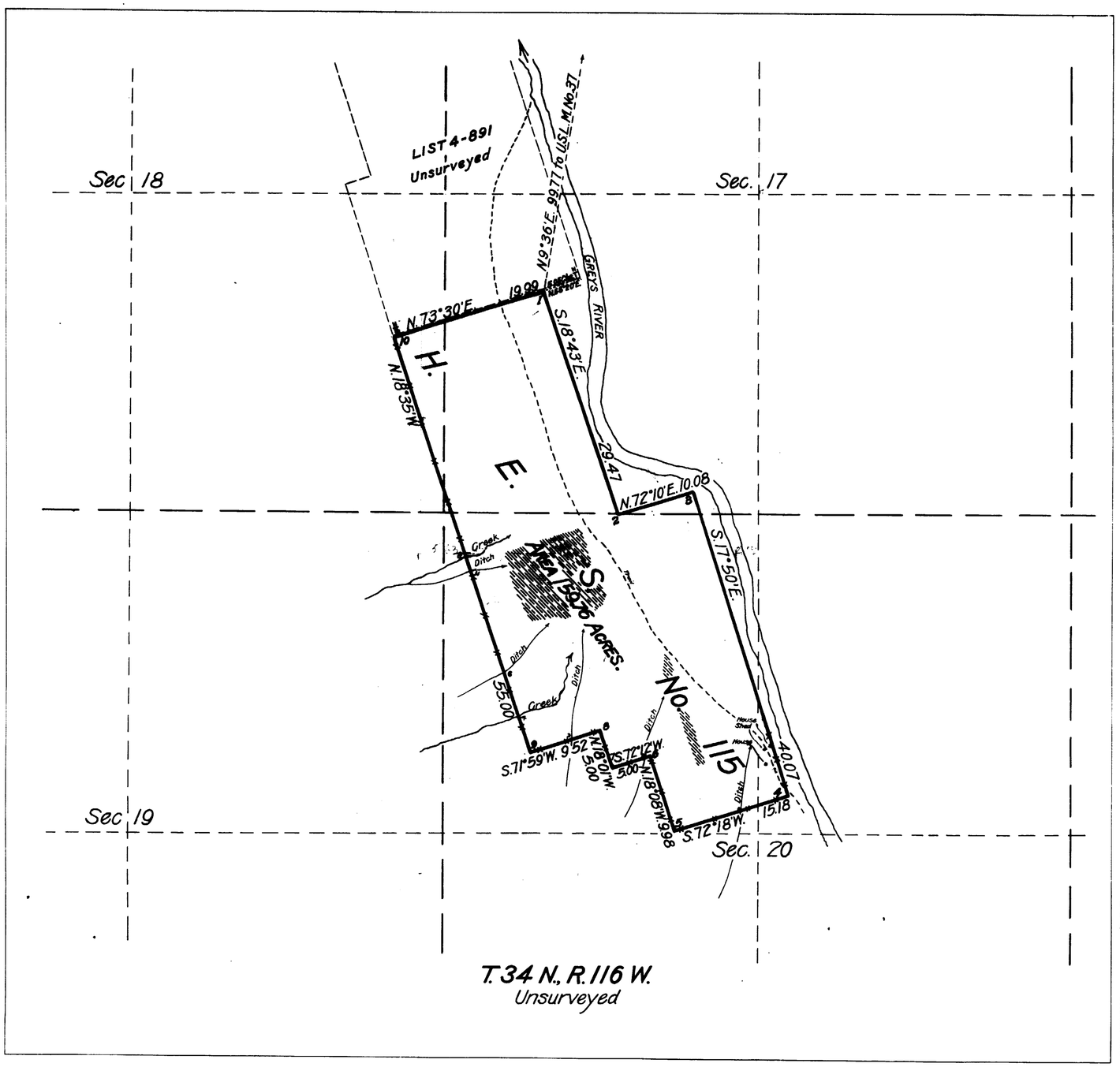

Plat of

HOMESTEAD ENTRY SURVEY

No. 115

in the

WYOMING NATIONAL FOREST

in

Secs. 17-18-20 unsurveyed,

T. 34 N., R. 116 W.

of the

6TH PRINCIPAL MERIDIAN WYOMING

This plat of Homestead Entry Survey No. 115 State of Wyoming is strictly conformable to the field notes thereof on file in this office, which have been examined and approved.

U. S. Surveyor General's Office

Cheyenne, Wyoming *August 1, 1916*

Charles L. Decker
U.S. Surveyor General

TRUE MERIDIAN

SCALE 10 chains to 1 inch

Surveys Designated	By whom Surveyed	Inst., Cont., Group No.	Inst., Cont., Group Date	When Surveyed Begun	When Surveyed Completed	Date of Approval
H.E. Survey No. 115	Oliver C. Lockhart	115	Mar. 17, 1915	Sept. 20, 1915	Sept. 22, 1915	Aug. 1, 1916
	Asst. Forest Ranger					

		Areas in Acres
H.E. Survey No. 115		Conflicts
In Section		
In Section		
In Section		
In Section		
Total	159.76	

Act of June 11, 1906 Act of March 4, 1915
List No. 4-892 Dated Nov. 10, 1911.
Latitude 42° 54' 44.3 N.
Longitude 110° 42' W.
Mean Mag. Decl. 18° 15' E.
At Corner No. 4

115

ENT. NO. 03451 NOTES
PAT. NO. 646645 Aug 27, 1917
C. S. NO. 2846-R

Accepted by Comm. Nov. 27, 1916
Trans to Lander Dec 1, 1916.

5272

Form 85 A

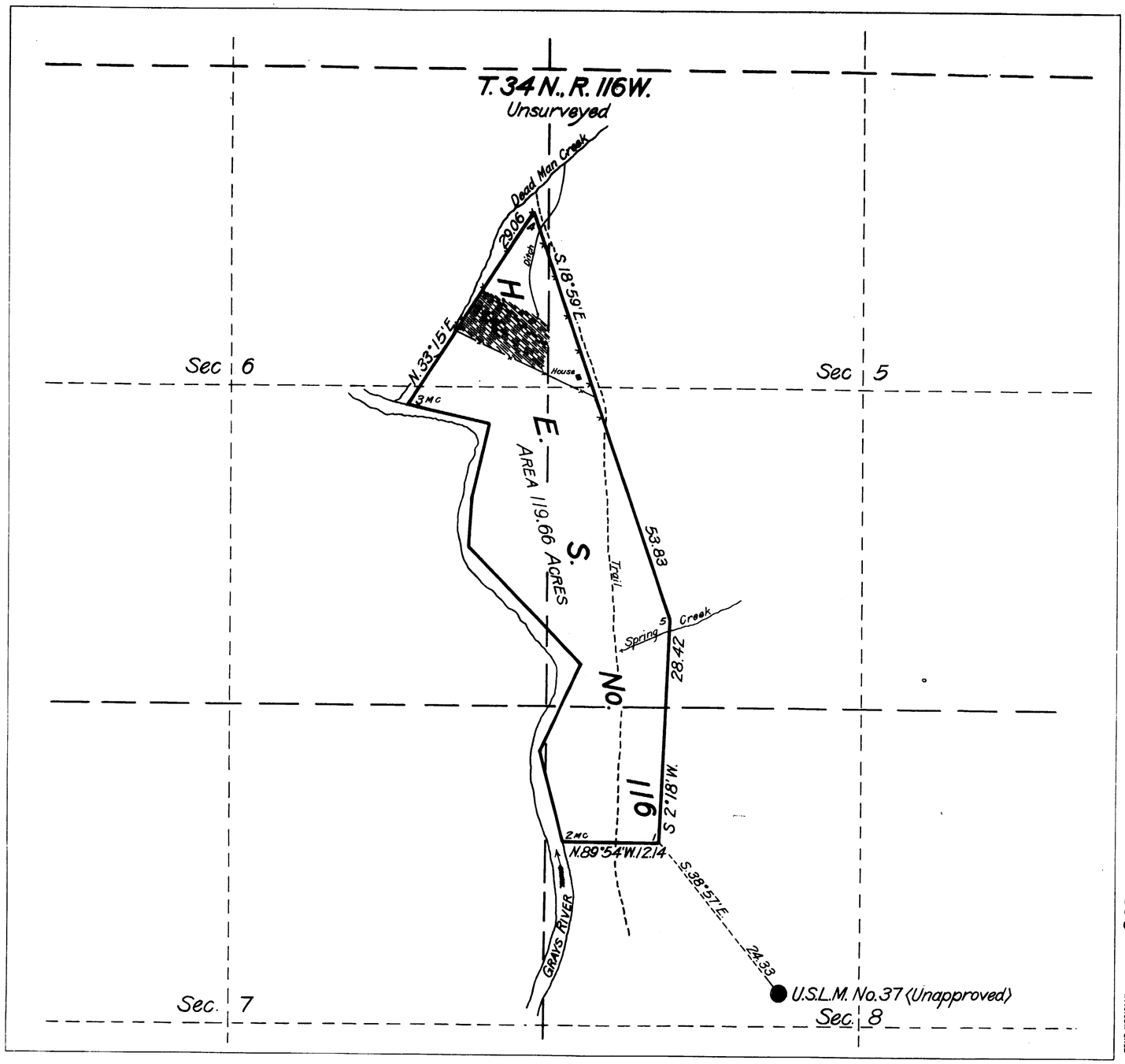

Plat of

HOMESTEAD ENTRY SURVEY

No. 116

in the

WYOMING NATIONAL FOREST

in

Secs. 5-6-7-8 unsurveyed,

T. 34 N., R. 116 W.

of the

6TH PRINCIPAL MERIDIAN WYOMING

This plat of Homestead Entry Survey No. 116 State of Wyoming is strictly conformable to the field notes thereof on file in this office, which have been examined and approved.

U. S. Surveyor General's Office

Cheyenne, Wyoming

April 17, 1916

Charles L. Decker
U. S. Surveyor General

SCALE 10 chains to 1 inch

Surveys Designated	By whom Surveyed	Inst., Cont., Group No.	Inst., Cont., Group Date	When Surveyed Begun	When Surveyed Completed	Date of Approval
U.S.L.M. No. 37	Oliver C. Locknart	37	Mar. 17, 1915	Sept. 18, 1915	Sept. 20, 1915	
H.E. Survey No. 116	" " "	116	" " "	" " "	" " "	
	Asst. Forest Ranger					

		Areas in Acres
H.E. Survey No. 116		Conflicts
In Section		
In Section		
In Section		
In Section		
Total	119.66	

Act of June 11, 1906 — Act of March 4, 1915
List No. 4-935 — Dated Dec. 23, 1911
Latitude 42°56'15" N.
Longitude 110°43' W.
Mean Mag. Decl. 18°15' E.
At Corner No. 1.

E. T. NO. 03462 NOTES
PAT. NO. 646646 Aug. 29, 1916 V
C. S. NO. ..... P .....

116

Accepted by Commr.
June 19, 1916