4277

(4-675 a)

ORIGINAL

Township Nº 34 North, Range Nº 118 West of the Sixth Principal Meridian, Wyoming

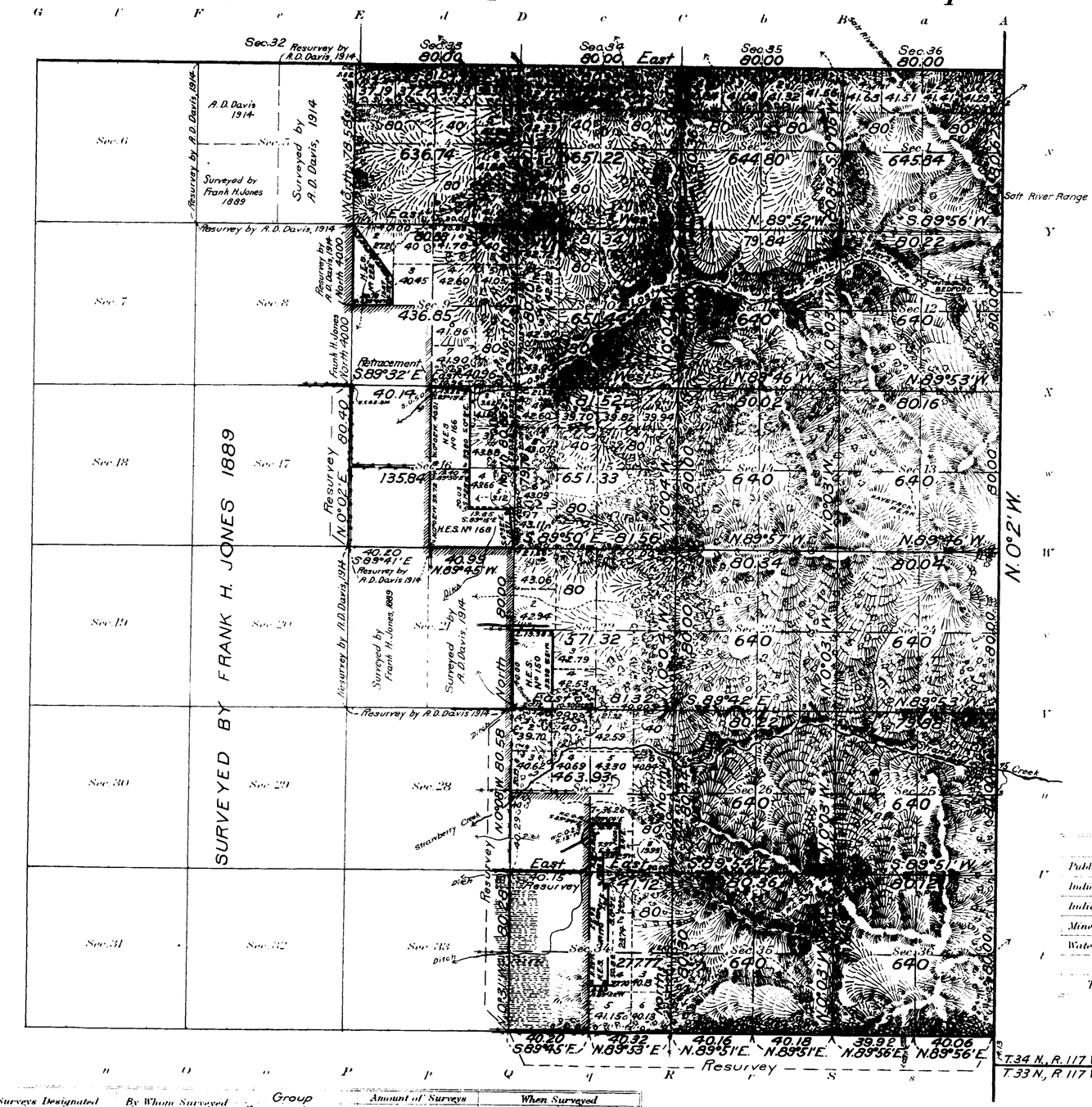

Areas in Acres	
Public Land	12,167.08
Indian Reservation	
Indian Allotments	
Mineral Claims	
Water Surface	
Total Area	

Scale 40 Chains to an inch

Latitude 42°53' N.
Longitude 110°51' W.

Surveys Designated	By Whom Surveyed	Group No.	Group Date	Amount of Surveys Mls	chs	lks	When Surveyed Begun	When Surveyed Completed
Subdivisions	Millrick and Riley	72	April 25 1923	31	11	82	Aug 6, 1923	Sept 9, 1925
East Boundary	Willis J. Millrick	"	" " "	6	00	62	Aug 17 1923	Aug 24, 1923
North Boundary	" " "	"	" " "	4	00	00	Aug 21, 1923	Aug 24, 1923
Resurvey Subdivisions	" " "	"	" " "	3	41	41	Aug 8, 1923	Aug 9, 1923
Resurvey South Bdy	" " "	"	" " "	3	00	84	Aug 10 1923	Aug 16, 1923
Retrace. Subdivisions	" " "	"	" " "		40	14	Aug 7, 1923	Aug 7, 1923

Office of U. S. Supervisor of Surveys
Denver, Colorado. February 9, 1926

The above plat of Township No. 34 North, Range No. 118 West of the Sixth Principal Meridian, Wyoming, is strictly conformable to the field notes of the survey thereof which have been examined and approved.

U.S. Supervisor of Surveys

DEPARTMENT OF THE INTERIOR
GENERAL LAND OFFICE
Washington, D.C. Sept 7, 1926

The survey represented by this plat having been correctly executed in accordance with the requirements of law and the regulations of this office, is hereby accepted.

Acting Assistant Commissioner

2471-B

34-118

4275

Township No. 34 North, Range No. 118 West of the 6th Principal Meridian

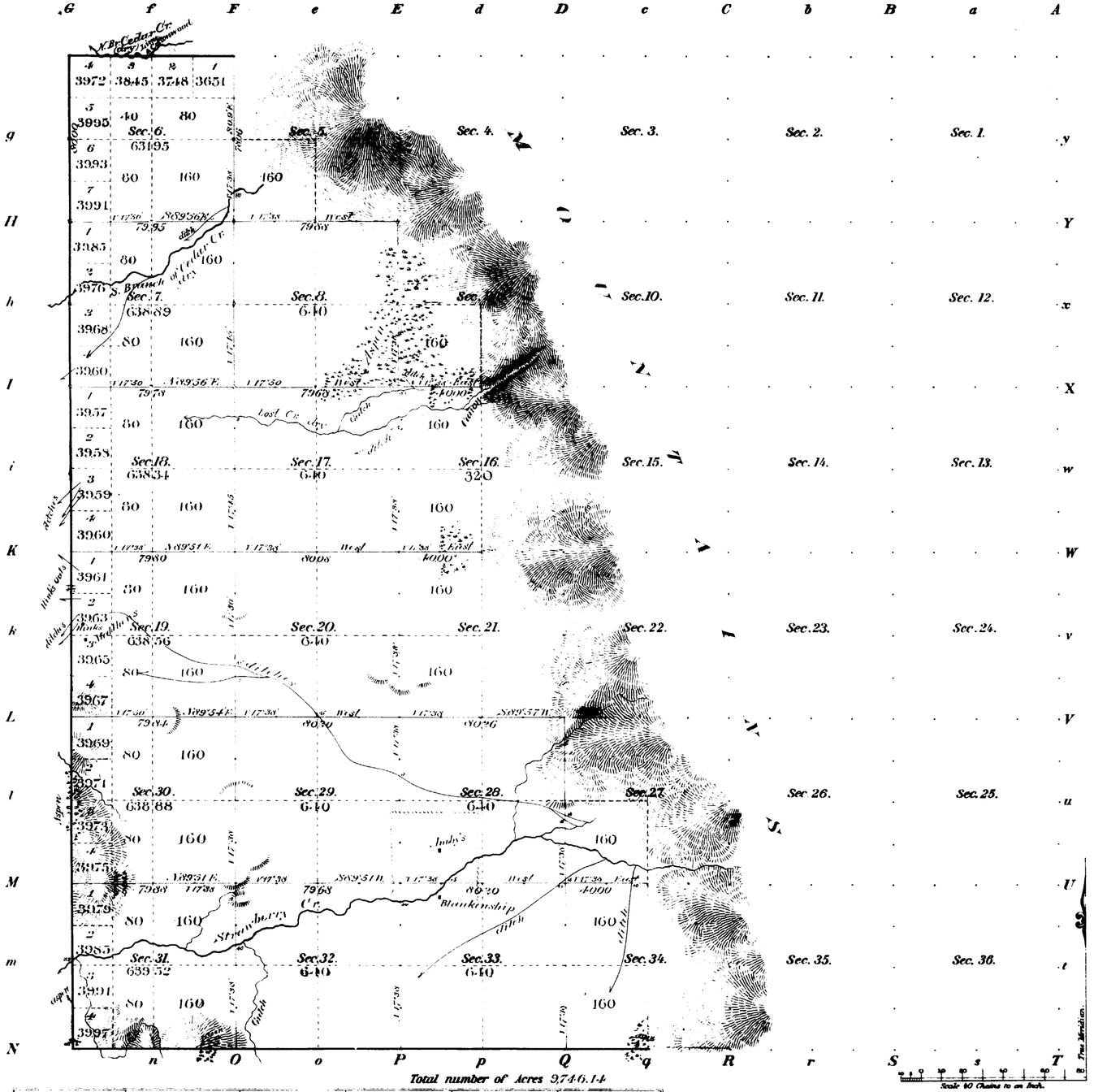

Total number of Acres 9746.14

Surveys Designated	By Whom Surveyed	Date of Contract	Amount of Surveys M.	Ch.s	Lk.s	When Surveyed	Magnetic Declination
Township lines							
Subdivisions	Frank H Jones	June 19th 1889	26	37	39		17°40 East.

Meanders of

Posts	Courses	Ch.s Lk.s	Posts	Courses	Ch.s Lk.s	Posts	Courses	Ch.s Lk.s

The above Map of Township No. 34 North, of Range No. 118 West of the 6th Principal Meridian, in Wyoming, is strictly conformable to the field notes of the survey thereof on file in this Office, which have been examined and approved.

Surveyor Generals Office
Cheyenne Wyo 6 ct. 15th 1890

Wm A. Richards
Surv. Gen.

2471

34-118

4276

(4-675a)

Frac. Township No. 34 NORTH Range No. 118 WEST OF THE 6th PRINCIPAL Meridian, WYOMING

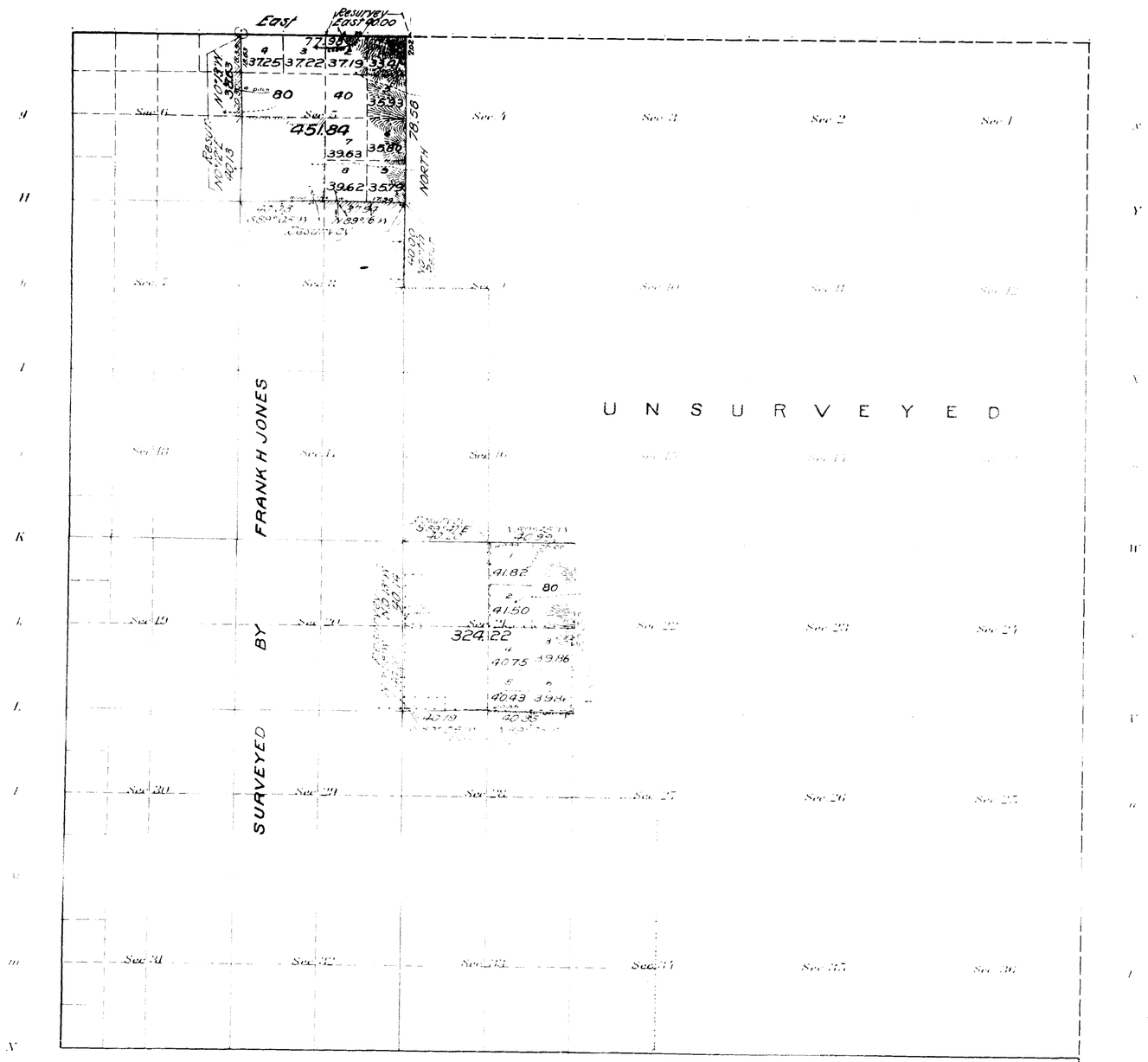

Areas in Acres	
[illegible]	776.06
[illegible]	
Indian Allotments	
Mineral Claims	
Water Surface	
Total Area	776.06

T. 34 N.

Scale 40 Chains to an inch

Mean Magnetic Declination

T. 33 N.

Surveys Designated	By Whom Surveyed	Group No.	Group Date	Amount of Surveys Mls	Amount of Surveys chs	Amount of Surveys lks	When Surveyed Begun	When Surveyed Completed
Subdivisions	Arthur D. Davis	25	May 9, 1914	[illegible]	39	57	June 24, 1914	June 25, 1914
Resurvey Subdivisions	Arthur D. Davis	25	May 9, 1914	5	77	77	June 24, 1914	June 27, 1914
Resurvey North Boundary	" "	"	" "		40	00	June 27, 1914	June 27, 1914
North Boundary	Frank H. Jones	234	June 19, 1889	[illegible]	40	00	Sept. 19, 1889	Sept. 19, 1889
West Boundary	"	"	" "	[illegible]	[illegible]	00	Sept. 18, 1889	Sept. 18, 1889
South Boundary	"	"	" "	[illegible]	[illegible]	[illegible]	Sept. 17, 1889	Sept. 17, 1889
Connections	Arthur D. Davis	25	May 9, 1914		[illegible]	[illegible]	June 25, 1914	June 25, 1914

Frac.

The above map of Township No. 34 North Range No. [illegible] of the [illegible] Meridian Wyoming is strictly conformable to the field notes of the survey thereof on file in this office which have been examined and approved.

U. S. Surveyor General's Office.

Cheyenne Wyoming December 9, 1915

Charles L. Decker

Surveyor General

2471A

JUL 27 1916
AUG 29 1916

34-118

Form 85 A
Revised 1916.

ORIGINAL
5357

Survey accepted March 30, 1923
General Land Office

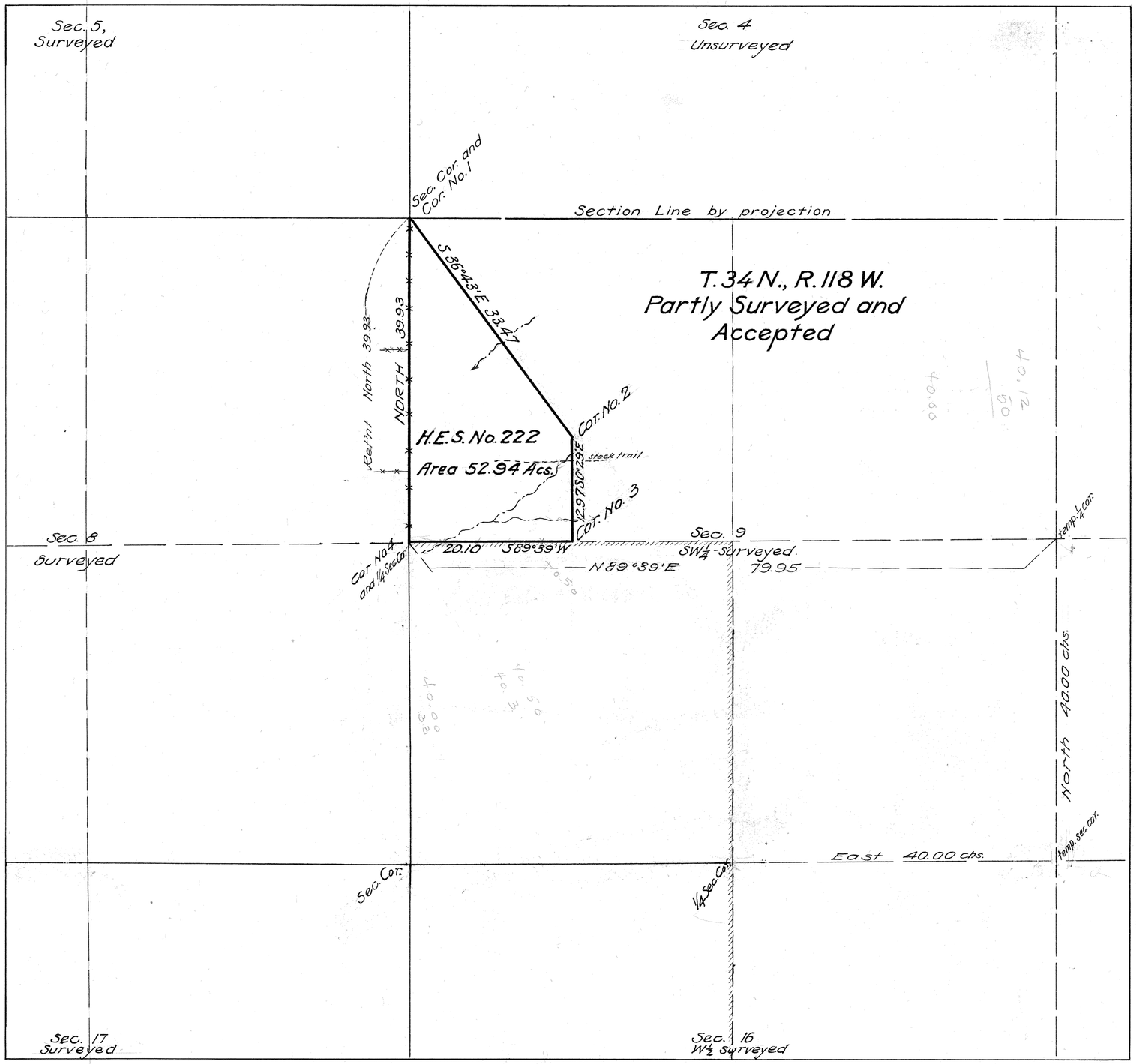

Plat of
HOMESTEAD ENTRY SURVEY
No. 222
in the
WYOMING NATIONAL FOREST
in
Section 9 Unsurveyed
T. 34 N., R. 118 W.
of the
SIXTH PRINCIPAL MERIDIAN
WYOMING

This plat of Homestead Entry Survey No. 222 State of Wyoming is strictly conformable to the field notes thereof on file in this office, which have been examined and approved.

U.S. Surveyor General's Office
Cheyenne, Wyoming March 10, 1923

Clyde W. Athey
U.S. Surveyor General

SCALE chains to 1 inch

Surveys Designated	By whom Surveyed	Inst., Cont., Group No.	Inst., Cont., Group Date	When Surveyed Begun	When Surveyed Completed	Date of Approval
Subd's T. 34 N. R. 118 W.	Frank H. Jones	234	June 19, 1889	November 6, 1889	November 8, 1889	Oct. 15, 1890
survey Subd's.	Arthur D. Davis	25	May 19, 1914	June 24, 1914	June 27, 1914	Dec. 9, 1915
H.E.S. No. 222	Charles J. Truscott	222	Jan. 15, 1918	June 19, 1922	June 21, 1922	March 10, 1923

Areas in Acres		
H.E. Survey No. 222		Conflicts
In Section		
In Section		
In Section		
In Section		
Total	52.94	

Act of June 11, 1906 Act of March 3, 1921

List No. 4-1417 Dated May 12, 1914

Latitude 42°56'30" N.
Longitude 110°55' W.
Mean Mag. Decl. 18°24' E.

Observations at Corner No. 3

M. M. Dec. 3, 1922

222

Trans. to Evanston
May 26, 1923

Form 85 A
Revised 1916.

ORIGINAL

5309

Survey Accepted April 10, 1923
General Land Office

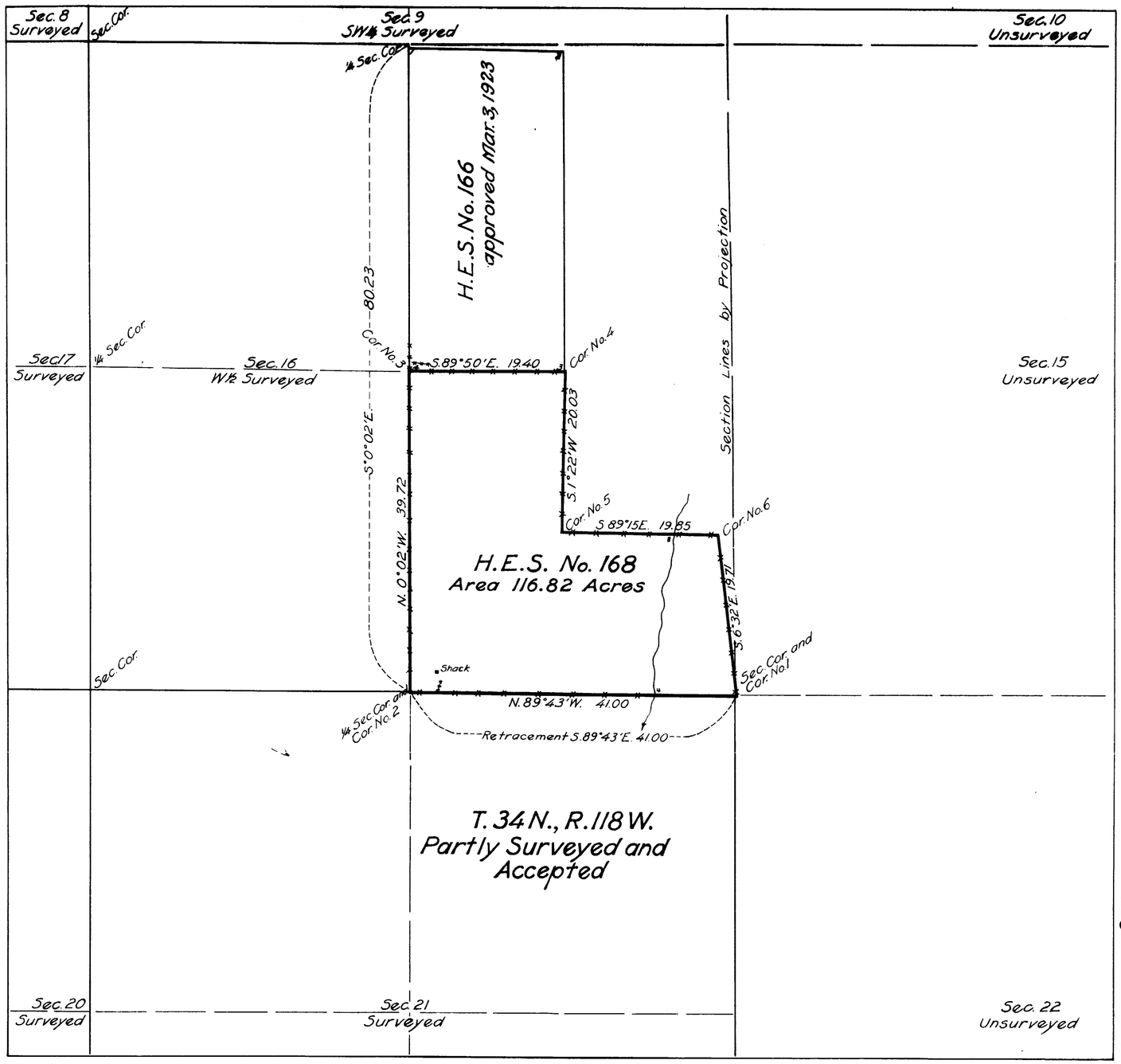

Plat of

HOMESTEAD ENTRY SURVEY

No. 168

in the

WYOMING NATIONAL FOREST

in

Section 16 Partly Surveyed
T. 34 N., R. 118 W.

of the

SIXTH PRINCIPAL MERIDIAN

WYOMING

This plat of Homestead Entry Survey No. 168 State of WYOMING is strictly conformable to the field notes thereof on file in this office, which have been examined and approved.

U.S. Surveyor Generals Office
Cheyenne, Wyoming March 7, 1923

Clyde W. Arthur.
U.S. Surveyor General

SCALE 10 chains to 1 inch

Surveys Designated	By whom Surveyed	Inst., Cont., Group No.	Inst., Cont., Group Date	When Surveyed Begun	When Surveyed Completed	Date of Approval
Subdiv's T. 34 N. R. 118 W.	Frank H. Jones	234	June 19, 1889	Nov. 6, 1889	Nov. 8, 1889	Oct. 15, 1890
Resurvey Subdiv's	Arthur D. Davis	25	May 9, 1914	June 24, 1914	June 27, 1914	Dec. 9, 1915
H.E.S. No. 166	Charles J. Truscott	166	Jan. 15, 1917	June 13, 1922	June 19, 1922	Mar. 3, 1923
H.E.S. No. 168	" " "	168	" " "	June 12, 1922	June 16, 1922	Mar. 7, 1923
	Surveyor Forest Ser.					

Areas in Acres		
H.E. Survey No. 168		Conflicts
In Section		
In Section		
In Section		
In Section		
Total	116.82	

Act of June 11, 1906 Act of March 3, 1921

List No. 4-1588 Dated December 8, 1914

Latitude 42°55½' N.
Longitude 110°54' W.
Mean Mag. Decl. 18°24' E.

Observations at Corner No. 2

M.L.M. Dec. 15, 1922

168

Transmitted to Evanston
May 26, 1923

ORIGINAL
5308

Survey accepted April 10, 1923
General Land Office

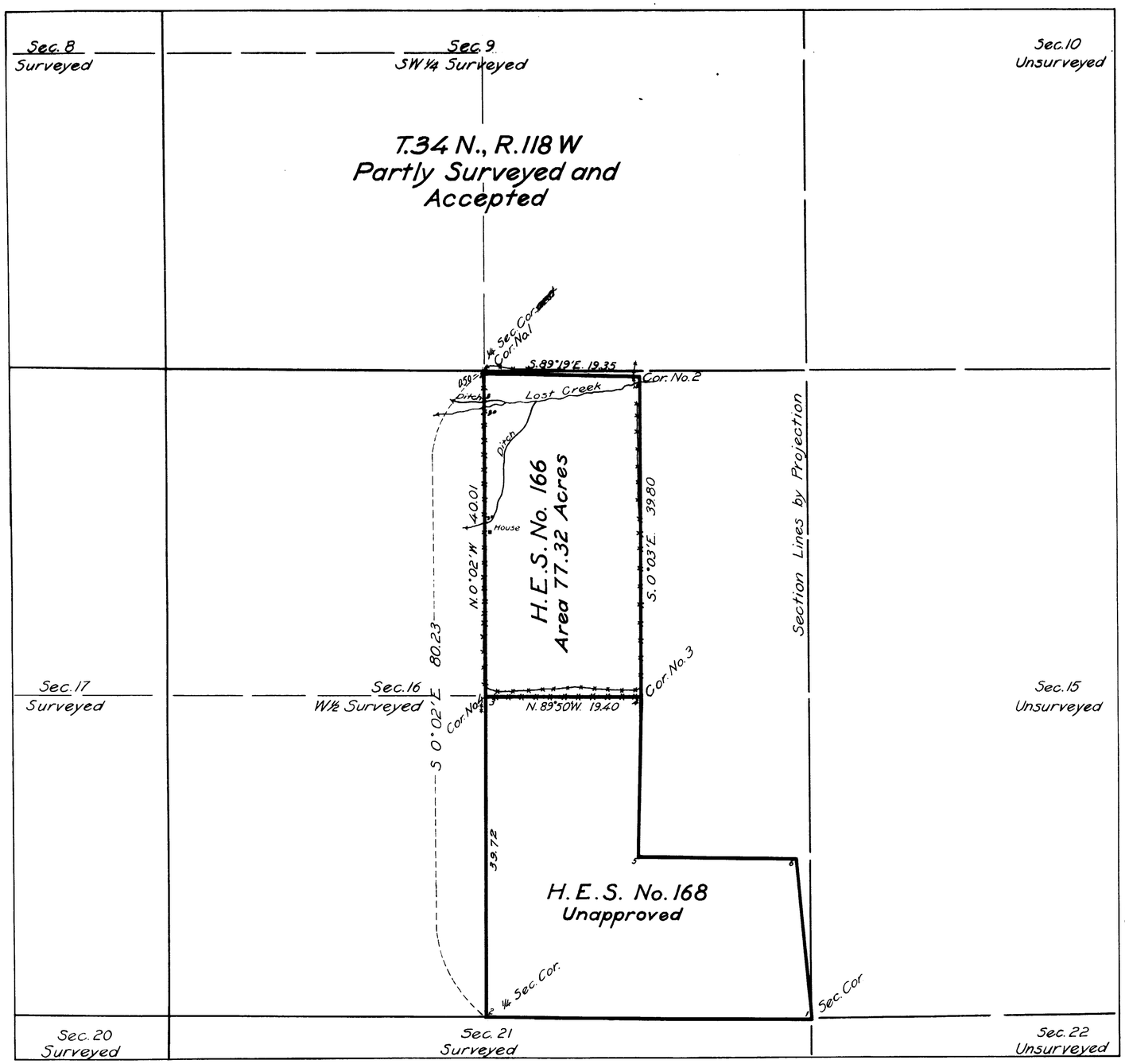

Plat of

HOMESTEAD ENTRY SURVEY

No. 166

in the

WYOMING NATIONAL FOREST

in

Section 16 Partly Surveyed
T. 34 N., R 118 W.

of the

SIXTH PRINCIPAL MERIDIAN

WYOMING

This plat of Homestead Entry Survey No. 166 State of Wyoming is strictly conformable to the field notes thereof on file in this office, which have been examined and approved.

U.S. Surveyor General's Office

Cheyenne Wyoming March 3, 1923

Clyde W. Arthur
U.S. Surveyor General

SCALE 10 chains to 1 inch

Surveys Designated	By whom Surveyed	Inst., Cont. Group No.	Inst., Cont. Group Date	When Surveyed Begun	When Surveyed Completed	Date of Approval
Subd's T.34N.R118W.	Frank H. Jones	234	June 19, 1889	Nov. 6, 1889	Nov. 8, 1889	Oct. 15, 1890
survey Subdivisions	Arthur D. Davis	625	May 9, 1914	June 24, 1914	June 27, 1914	Dec. 9, 1915
H.E.S. No. 168	Charles J. Truscott	168	Jan. 15, 1917	June 12, 1922	June 16, 1922	
H.E.S. No. 166	Charles J. Truscott	166	Jan. 15, 1917	June 13, 1922	June 19, 1922	March 3, 1923
	Surveyor-Forest Service					

Areas in Acres		
H.E. Survey No. 166		Conflicts
In Section		
In Section		
In Section		
In Section		
Total	77.32	

Act of June 11, 1906 Act of March 3, 1922

List No. 4-1589 Dated December 8, 1914

Latitude 42° 56' N.
Longitude 110° 54' W.
Mean Mag. Decl. 18° 24' E.

Observations at Corner No. 3

MLM Dec. 8, 1922

166

Transmitted to Evanston
May 26, 1923.

U.S. Department of Agriculture
Forest Service
Form 85 A
Revised 1918

ORIGINAL
5311

Survey accepted Sept. 18, 1922
General Land Office

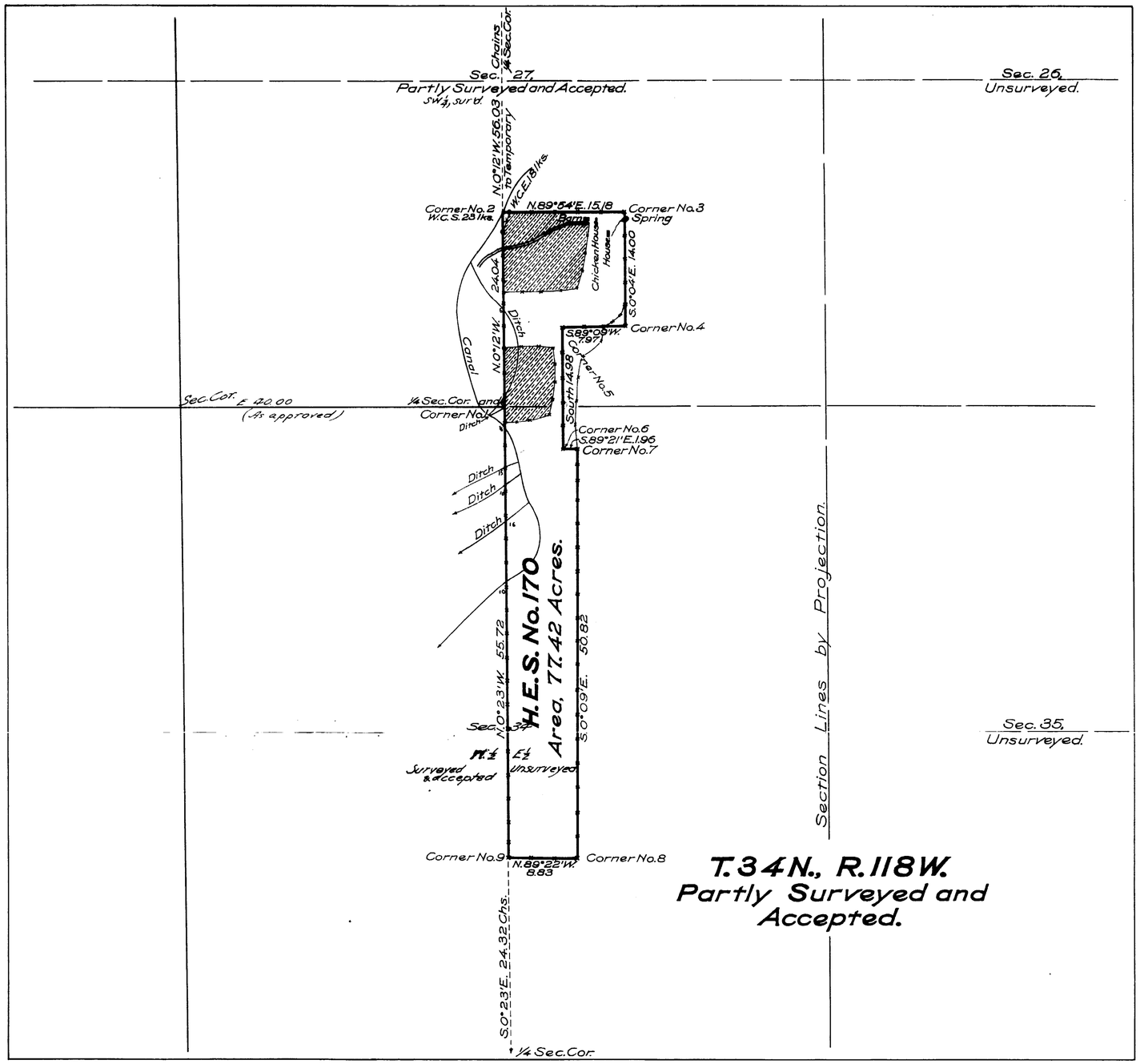

Plat of

HOMESTEAD ENTRY SURVEY No. 170

in the

WYOMING NATIONAL FOREST

in

Sections 27, 34, Partly Surveyed T. 34 N., R. 118 W.

of the

6TH PRINCIPAL MERIDIAN.

WYOMING.

This plat of Homestead Entry Survey No. 170 State of Wyoming is strictly conformable to the field notes thereof on file in this office, which have been examined and approved.

U.S. Surveyor General's Office
Cheyenne, Wyoming June 27, 1922

Clyde W. Atherly.
U.S. Surveyor General

SCALE: 10 chains to 1 inch

Surveys Designated	By whom Surveyed	Inst., Cont., Group No.	Inst., Cont., Group Date	When Surveyed Begun	When Surveyed Completed	Date of Approval
Subs. T.34N., R.118W.	Frank H. Jones	234	June 19, 1889	Nov. 6, 1889	Nov. 9, 1889	Oct'r. 15, 1890
Subd's T.34N., R.118W.	Arthur D. Davis	25	May 9, 1914	June 24, 1914	June 25, 1914	Dec'r. 9, 1915
H. E. S. No. 170	Charles J. Truscott,	170	Jan'y. 15, 1917	Sept. 23, 1921	Sept. 27, 1921	June 27, 1922
	Sur. Forest Service					

Areas in Acres		
H.E. Survey No. 170		Conflicts
In Section		
In Section		
In Section		
In Section		
Total	77.42	

Act of June 11, 1906 Act of March 3, 1921
List No. 4-1591 Dated Jan. 5, 1915
Latitude 42°52'52"N.
Longitude 110°53'30"W.
Mean Mag. Decl. Not taken
Observations at Corner No. 1

F.B. 3, 28, '22.

170

ENT. NO. ..... NOTES
PAT. NO. ..... V.
C. S. NO. ..... P.

ENT. NO. 0221 NOTES
PAT. NO. 7/24/23 9/28/22 V.
C. S. NO. ..... P.

Trans to Evander
Oct 10, 1922

5290

Survey Accepted June 14, 1918 - G.L.O.

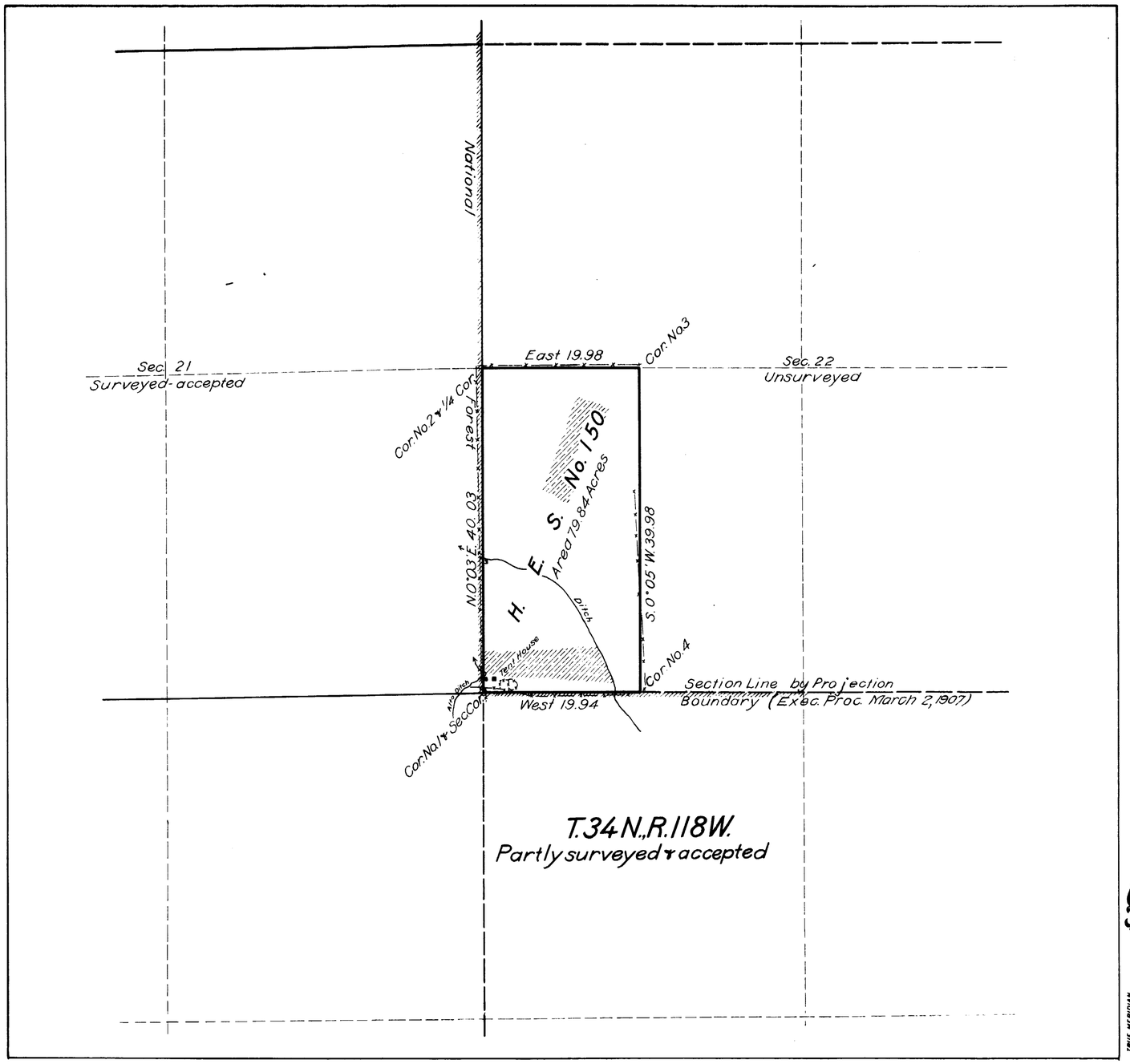

SCALE 10 chains to 1 inch

Plat of

HOMESTEAD ENTRY SURVEY No. 150

in the

WYOMING NATIONAL FOREST

in

Section 22 unsurveyed T. 34 N. R. 118 W.

of the

6TH PRINCIPAL MERIDIAN

WYOMING

This plat of Homestead Entry Survey No. 150 State of Wyoming is strictly conformable to the field notes thereof on file in this office, which have been examined and approved.

U.S. Surveyor General's Office
Cheyenne, Wyoming
May 2, 1917

Charles L. Decker
U.S. Surveyor General

Surveys Designated	By whom Surveyed	Inst., Cont. Group No.	Inst., Cont. Group Date	When Surveyed Begun	When Surveyed Completed	Date of Approval
Sub. T. 34 N., R. 118 W.	Arthur O. Davis	25	May 9, 1914	June 24, 1914	June 25, 1914	Dec. 9, 1915
H. E. S. No. 150	R. D. Garver Forest Examiner	150	Jan. 22, 1916	June 26, 1916	June 27, 1916	May 2, 1917

	Areas in Acres	
H. E. Survey No. 150		Conflicts
In Section		
In Section		
In Section		
In Section		
Total	79.84	

Act of June 11, 1906 Act of Mar. 4, 1915

List No. 4-1651 Dated Jan. 15, 1915

Latitude 42° 55' N.
Longitude 110° 55' W.
Mean Mag. Decl. 18° 45' E.

Observations at Corner No. 1

150

ENT. NO. 07817 - NOTES
3/3/21
PAT. NO. 799049 V.
C. S. NO. P.

Trans. to Evanston
Oct. 11, 1918

EXTERIOR LINES

Scale, 160 chains to 1 inch. Mag. Var. 17°38' E.

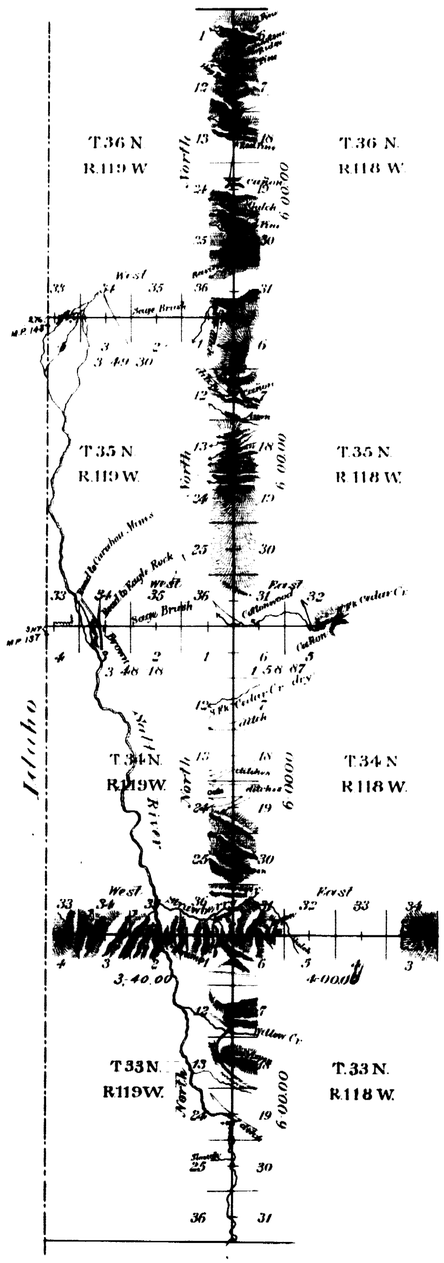

All at minimum rates.

Survey Designated	By Whom Surveyed	Date of Contract	Amount of Survey Mls	Chs	Lks	When Surveyed
Exterior lines	Frank H Jones	June 19th 1889	40	36	35	Sept. 16-18 & 19-22, 1889
Connections	" " "	" " "		6	23	" " " "

I hereby certify that the above diagram of the Exterior Lines of Townships 33, 34, 35 and 36 North, Ranges 118 and 119 West of the 6th Principal Meridian, Wyoming Territory, is strictly conformable to the field notes of the survey thereof on file in this office, which have been examined and approved.

U.S. Surveyor General's Office
Cheyenne Wyo. Oct. 15, 1890

Wm A. Richards
U.S. Surveyor General