42

4287

(4-6752)

Fractional Township No. 34 North, Range No. 119 West of the Sixth Principal Meridian, Wyoming

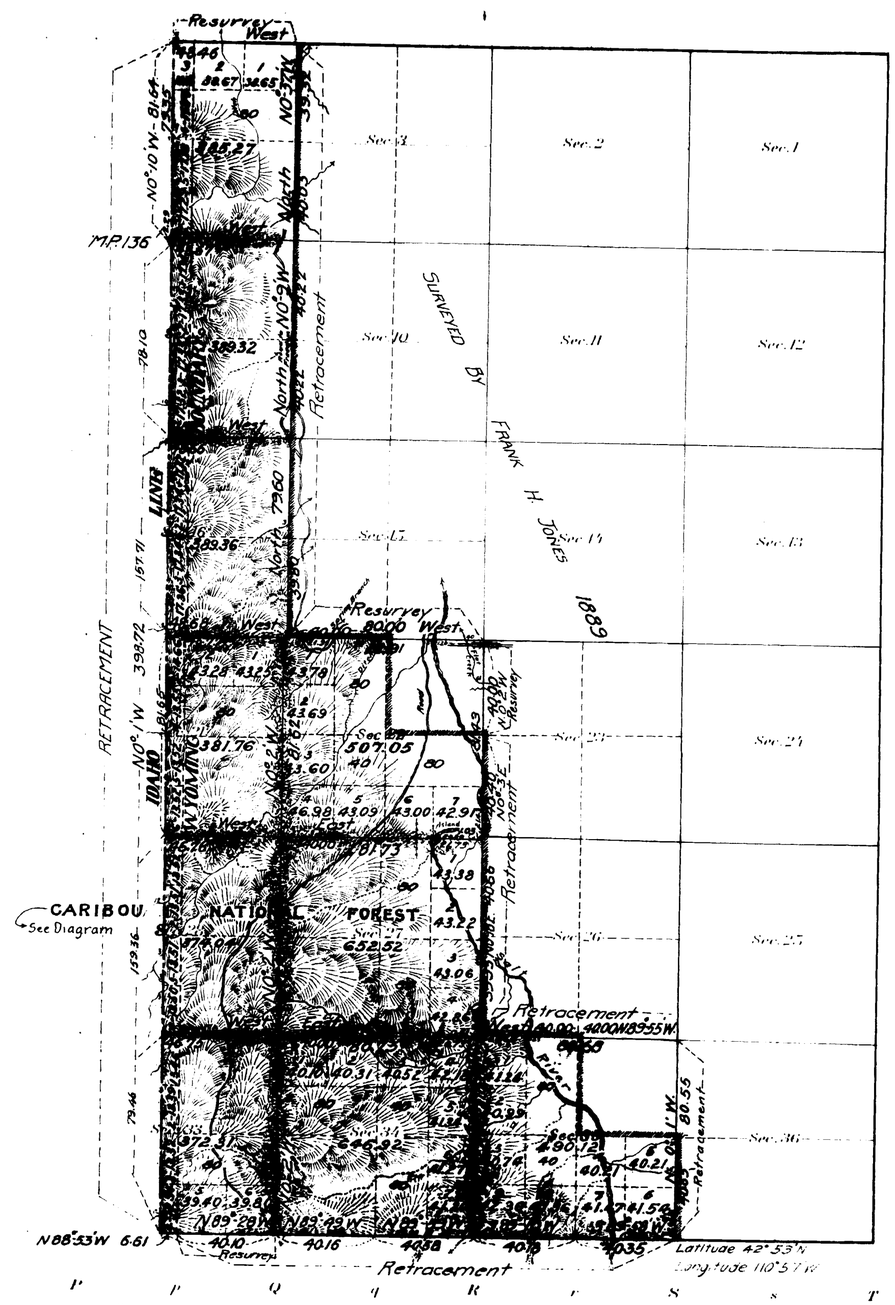

DIAGRAM

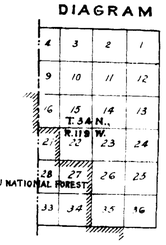

Areas in Acres

Public Land	4588.67
Indian Reservation	
Indian Allotments	
Mineral Claims	
Water Surface	
Total Area	4588.67

Scale 40 Chains to an inch

Mean Magnetic Declination 18° 15' E.

Surveys Designated	By Whom Surveyed	Group No.	Group Date	Amount of Surveys Mls.	Amount of Surveys chs.	Amount of Surveys lks.	When Surveyed Begun	When Surveyed Completed
Resurvey, N. Township Line	Jaeckel and Voigt	4	May 3, 1911		48	46	October 25, 1911	October 25, 1911
Retracement, S. Township Line	" "	"	" "	2	47	98	October 22, 1911	October 26, 1911
Subdivision Lines	" "	"	" "	9	4	63	October 26, 1911	October 27, 1911
Resurvey, Subdivision Lines	" "	"	" "	1	40	00	October 23, 1911	October 26, 1911
Retracement, Subdivision Lines	" "	"	" "	6	41	61	October 26, 1911	October 25, 1911
Connections	" "	"	" "	4	3	59	October 25, 1911	October 27, 1911
Retracement State Bdy Line	" "	"	" "	6	00	36	October 26, 1911	October 27, 1911
State Boundary Line	A. V. Richards	6 & 9	May 29, 1873	6	00	36	June 26, 1874	June 28, 1874
Resurvey, S. Township Line	Oscar McClellan	280	June 7, 1900		40	00	August 6, 1900	August 6, 1900
S. Township Line	" "	"	" "		6	68	August 6, 1900	August 6, 1900
S. Township Line	F. H. Jones	234	June 19, 1889	2	00	00	September 17, 1889	September 17, 1889

2476-A

The above map of Fractional Township No. 34 North, Range No. 119 West of the Sixth Principal Meridian, Wyoming is strictly conformable to the field notes of the survey thereof on file in this office, which have been examined and approved.

U. S. Surveyor General's Office,
Cheyenne, Wyoming, December 13, 1912

Stephen C. Stanson
Surveyor General.

Accepted by the Hon. Commissioner in his letter of Jan. 31, 1913.
Triplicate plat mailed to the Cumberland Office, May 3 1913.

34-119

Township No. 34 North Range No. 119 West of the 6th Principal Meridian

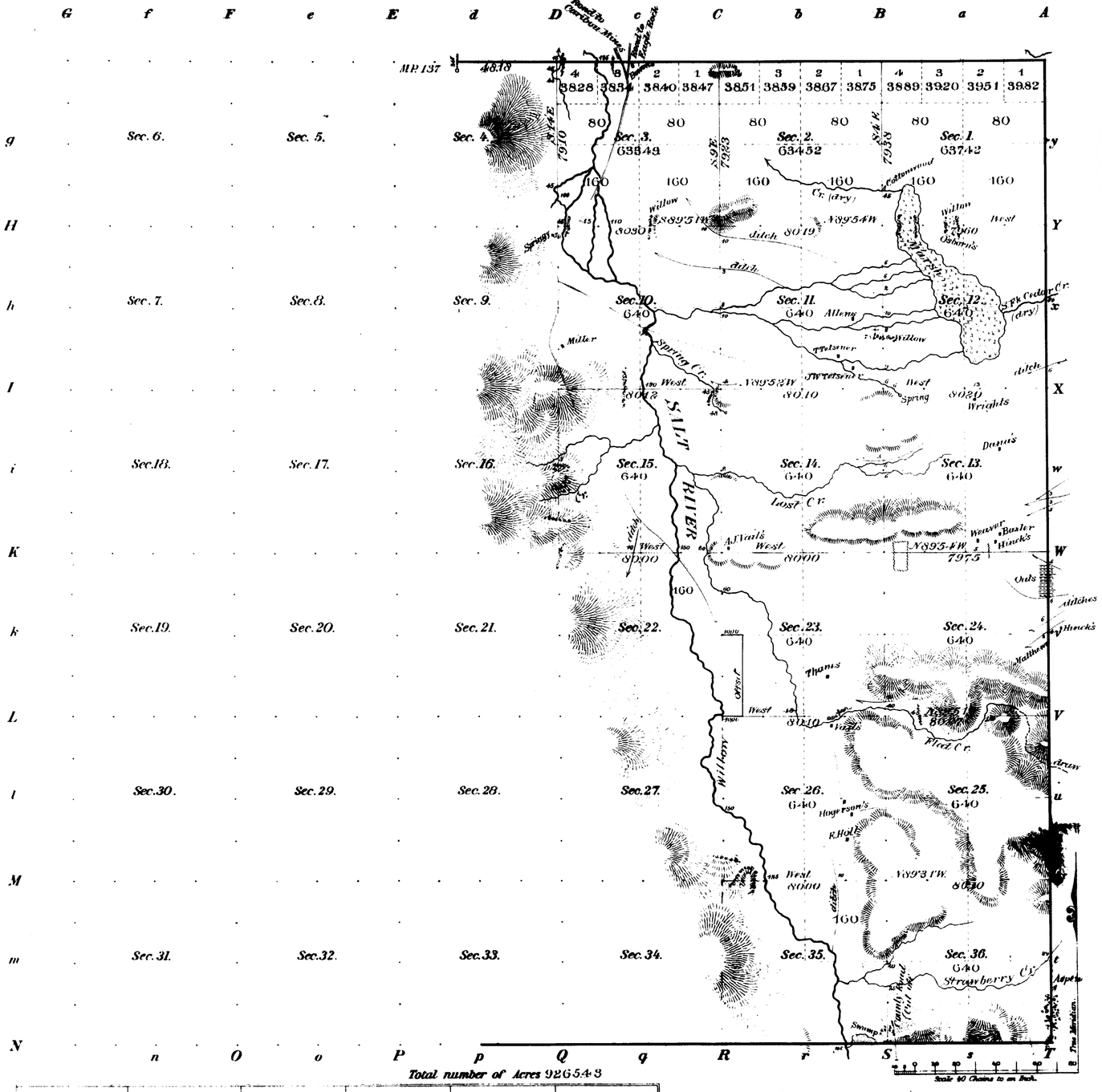

Total number of Acres 926543

Surveys Designated	By Whom Surveyed	Date of Contract	Amount of Surveys M.	Ch.s	Lk.s	When Surveyed	Magnetic Declination
Township lines Subdivisions	Frankl Jones	June 19th 1889	26	78	24	Oct. 22 89 1889	17°38' East

Meanders of								
Posts	Courses	Ch.s Lk.s	Posts	Courses	Ch.s Lk.s	Posts	Courses	Ch.s Lk.s

The above Map of Township No. 34 North, of Range No. 119 West of the 6th Principal Meridian, in Wyoming, is strictly conformable to the field notes of the survey thereof on file in this Office, which have been examined and approved.

Surveyor General's Office,
Cheyenne Wyo. Oct. 15, 1890

Wm. A. Richards
Sur. Gen.

2476

34-119

30.

45.

4264

EXTERIOR LINES

Scale, 160 chains to 1 inch. Mag. Var. 17.38 E.

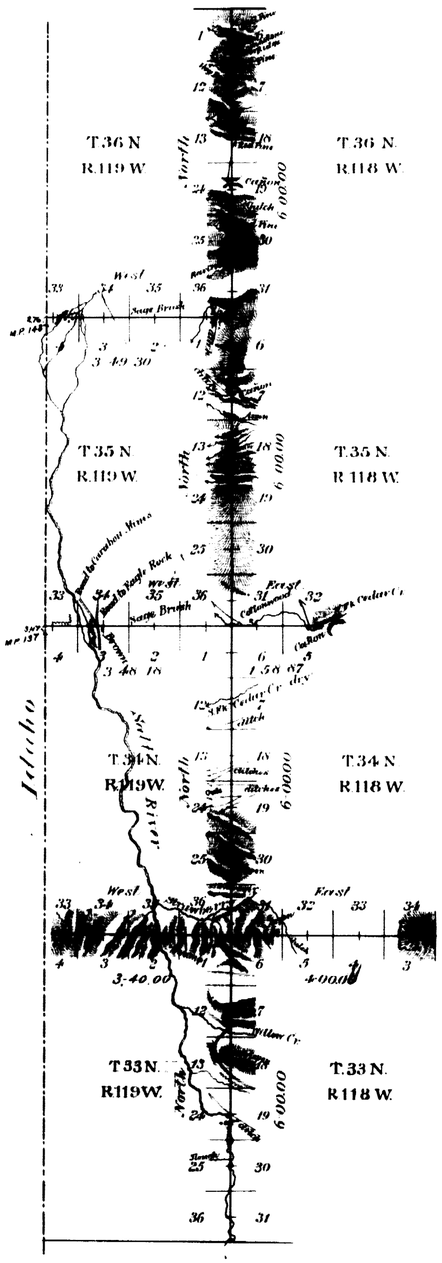

All at minimum rates.

Survey Designated.	By Whom Surveyed.	Date of Contract.	Amount of Survey Mls	Chs	Lks	When Surveyed.
Exterior lines	Frank H Jones	June 19th 1889	40	36	35	Sept. 16-18, 19-22, 1889
Connections	"	"		6	23	"

I hereby certify that the above diagram of the Exterior lines of Townships 33, 34, 35 and 36 North, Ranges 118 and 119 West of the 6th Principal Meridian, Wyoming Territory, is strictly conformable to the field notes of the survey thereof on file in this office, which have been examined and approved.

U.S. Surveyor General's Office
Cheyenne Wyo Oct. 15, 1890

Wm A. Richards
U.S. Surveyor General

2466

42 Wyoming

4869

1

RESURVEY
TOWNSHIP EXTERIORS

SCALE: 160 CHAINS TO 1 INCH



This Plat
of the Retracement
of the
Idaho Wyoming Boundary Line through Townships 31, 32 and 34 North, Range 119 West and
a part of the
South boundary of Townships 31, 32, 33 and 34 North, Range 119 West, and Township 33 North, Range 118 West;
and
the Resurvey
of the
East boundary of Township 32 North, Range 119 West and
a part of the
South boundary of Township 32 North, Ranges 118 and 119 West; Township 31 North, Range 119 West,
the North boundary of Township 34 North, Range 119 West and
the Survey
of a part of the
South boundary of Township 32 North, Range 118 West of the Sixth Principal Meridian, Wyoming, is strictly conformable to the field notes of the resurvey thereof by
Herman Jaeckel and Emil Voigt, Transitmen
under Group No 4
dated May 12, 1911
which have been examined, approved and filed in this office
U.S. Surveyor General's Office
Cheyenne, Wyoming
December 15, 1913

Stephen P. Stevenson
Surveyor General

Surveys Designated	Amount			When Surveyed
	Mls.	Chs.	Lks.	
Retracement Idaho-Wyoming Boundary Line	17	79	64	September 20, 1911 - October 27, 1911
Retracement Standard Lines	1	48	57	October 14, 1911 - October 18, 1911
Retracement Township Lines	5	24	17	September 16, 1911 - October 25, 1911
Resurvey Township Lines	9	57	68	September 15, 1911 - October 25, 1911
Survey Township Line		40	00	October 15, 1911 - October 15, 1911

2930

M.M.K.

Accepted by the Hon. Commissioner in his Letter "E" Jan. 31, 1913.