2478D

Click Here for Field Notes

ORIGINAL

TOWNSHIP 36 NORTH, RANGE 119 WEST, OF THE SIXTH PRINCIPAL MERIDIAN, WYOMING.

DEPENDENT RESURVEY

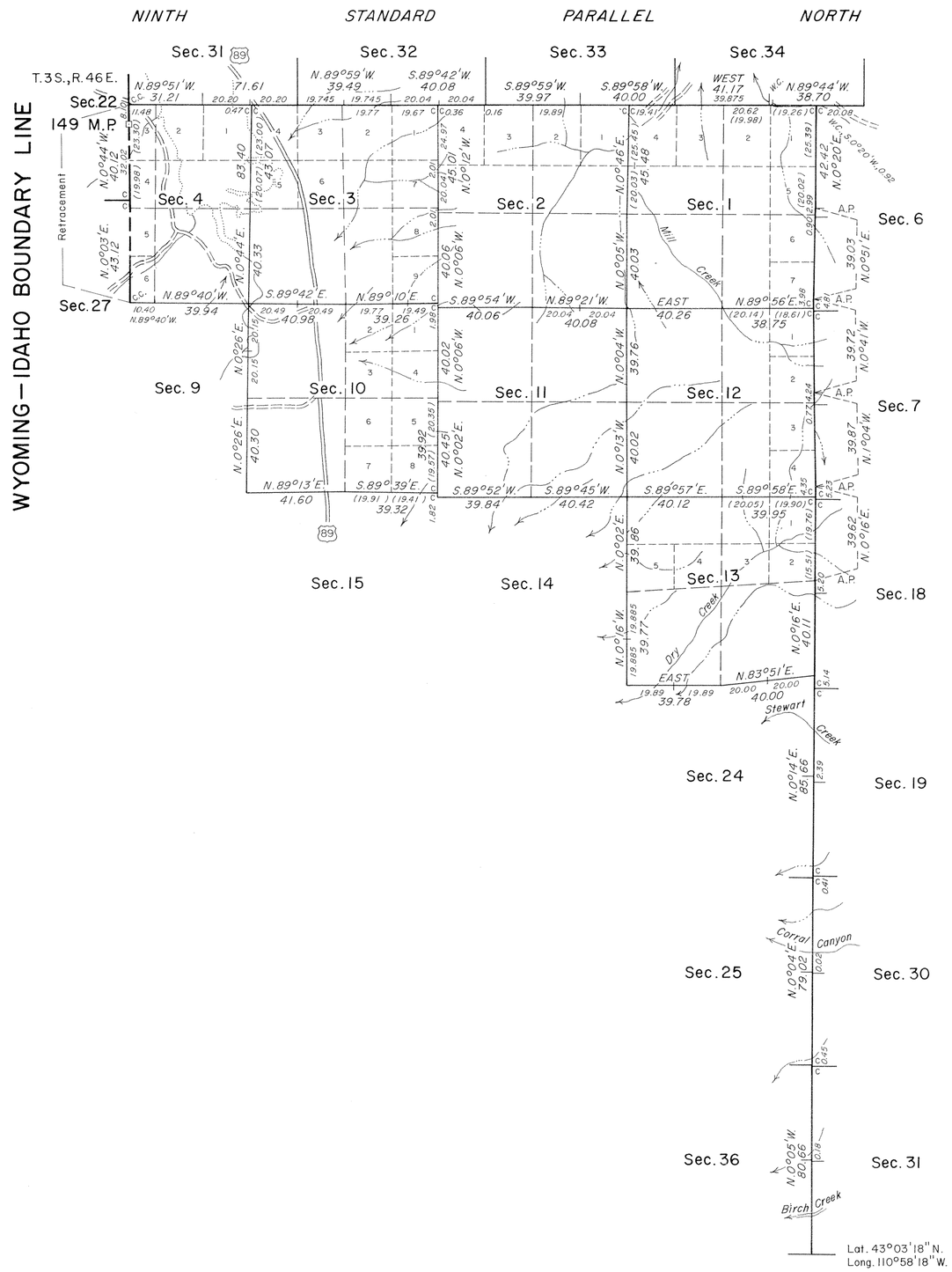

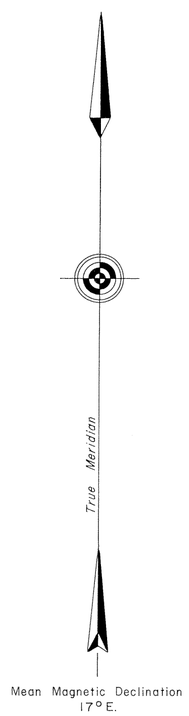

A history of surveys is contained in the field notes.

This plat represents the retracement of a portion of the Idaho-Wyoming State Boundary and the dependent resurvey of the east boundary and a portion of the subdivisional lines, designed to restore the corners in their true original locations according to the best available evidence, T. 36 N., R. 119 W., Sixth Principal Meridian, Wyoming.

Survey executed by Jerry L. Messick, Supervisory Surveying Technician, under the supervision of Richard L. Oakes, Supervisory Cadastral Surveyor, beginning July 17, 1973, and completed October 3, 1973, pursuant to Special Instructions dated July 5, 1972, which provided for the survey under Group No. 346, Wyoming.

UNITED STATES DEPARTMENT OF THE INTERIOR
BUREAU OF LAND MANAGEMENT
Denver, Colorado December 2, 1980

This plat is strictly conformable to the approved field notes, and the survey, having been correctly executed in accordance with the requirements of law and the regulations of this Bureau, is hereby accepted.

For the Director

Chief, Cadastral Survey
Examination and Approval Staff

LEGEND
..... = APPROX. HIGH WATER LINE PALISADES RESERVOIR

0 5 10 20 40 80
SCALE IN CHAINS

W.H.B.

7532

Sec 57. A
" 57 B

4289

Township No. 36 North Range No. 119 West of the 6th Principal Meridian

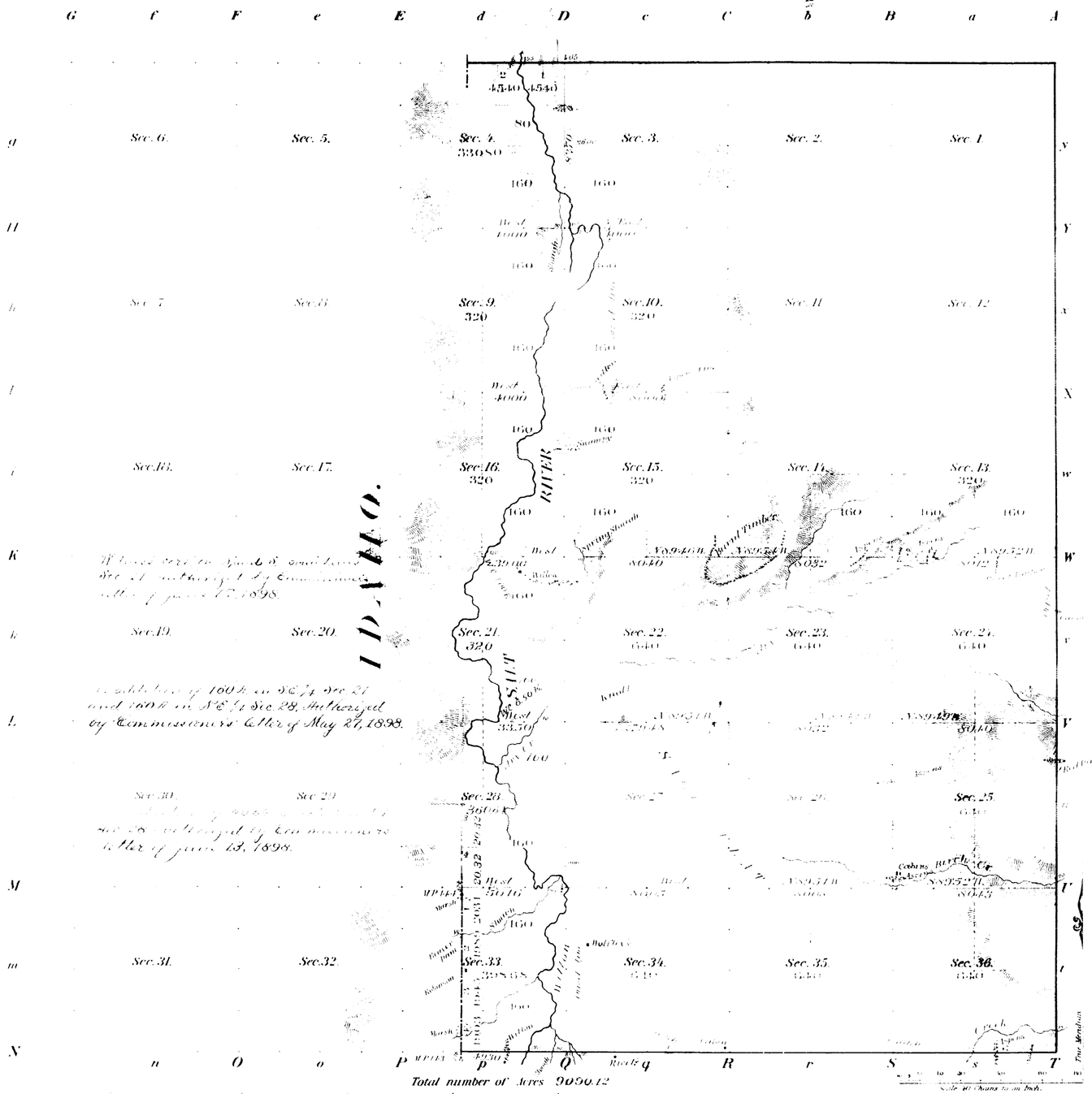

Surveys Designated	By Whom Surveyed	Date of Contract	Amount of Surveys M.	Ch.	Lk.	When Surveyed	Magnetic Declination
Township lines							
Subdivisions	Frank H. Jones	June 19th 1889	25	46	96	Nov 6-9 1889	17.38 East
Connections				7	79		

The above Map of Township No. 36 North of Range No. 119 West of the 6th Principal Meridian in Wyoming is strictly conformable to the field notes of the survey thereof on file in this Office, which have been examined and approved.

Surveyor General's Office,
Cheyenne Wm. Oct. 15, 1890

Sur. Gen.

2478

36-119

accession no. 4290

(4-675 a)

Fractional Township No. 36 North Range No. 119 West of the Sixth Principal Meridian, Wyoming.

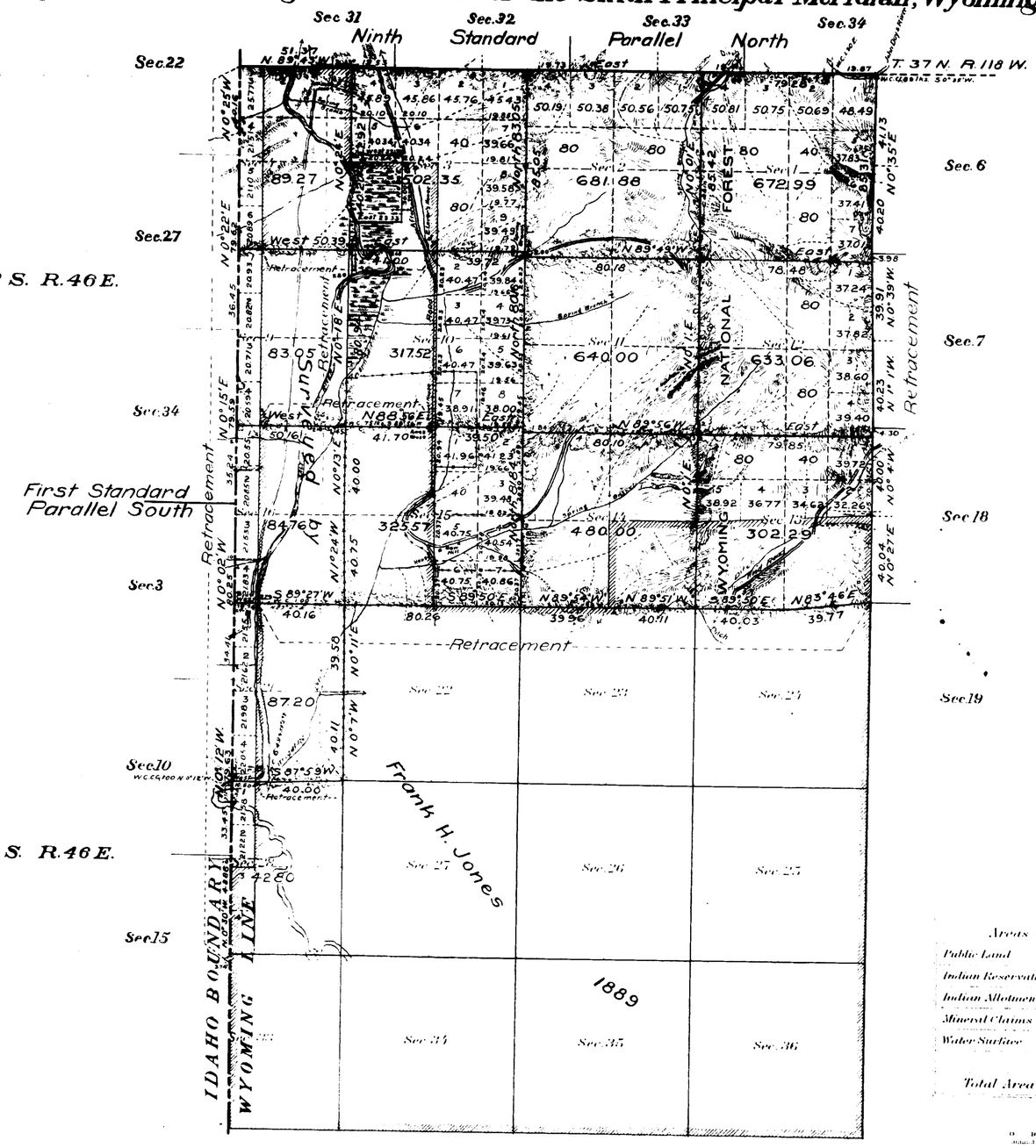

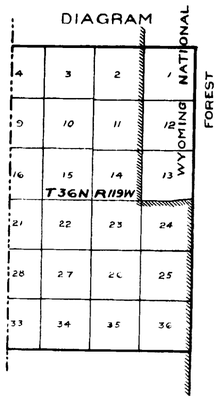

Areas in Acres	
Public Land	4942.74
Indian Reservation	
Indian Allotments	
Mineral Claims	
Water Surface	
Total Area	4942.74

Scale 40 Chains to an inch

Mean Magnetic Declination
Latitude 43°03'
Longitude 110°59'

Surveys Designated	By Whom Surveyed		Group No.	Date	Amount of Surveys Mls	chs	lks	When Surveyed Begun	Completed
Subdivisions	Jaeckel & Voigt		4	May 3, 1911.	11	50	47	July 26, 1912	Aug. 11, 1912
Retracement	"	"	"	"					
Subdivisions	"	"	"	"	10	7	50	" 21 "	July 29, "
Resurvey									
Ninth Standard Parallel	"	"	"	"	3	50	77	" 25 "	Aug. 7 "
Retracement									
Lost Boundary Line	"	"	"	"	3	1	5	July 21 "	" 8 "
Retracement									
W. Bdy State of Wyoming	"	"	"	"	5	8	11	July 23 "	July 31 "
Connections	"	"	"	"	2	30	61	" 24 "	Aug. 11 "
W. Bdy. State of Wyoming	V. A. Richards		G.L.O.	May 29, 1873				June 29, 1874	June 29, 1874

The above map of a Fractional Township No. 36 North, Range No. 119 West of the Sixth Principal Meridian, Wyoming, is strictly conformable to the field notes of the survey thereof on file in this office, which have been examined and approved.

U. S. Surveyor General's Office.
Cheyenne, Wyoming August 9, 1913.

Alphens. P. Hanson
Surveyor General.

Accepted by the Asst Commissioner in letter "E" March 8, 1914.

36-119

4291

Supplemental Plat

Township No. 36 North Range No. 119 West of the 6th Principal Meridian

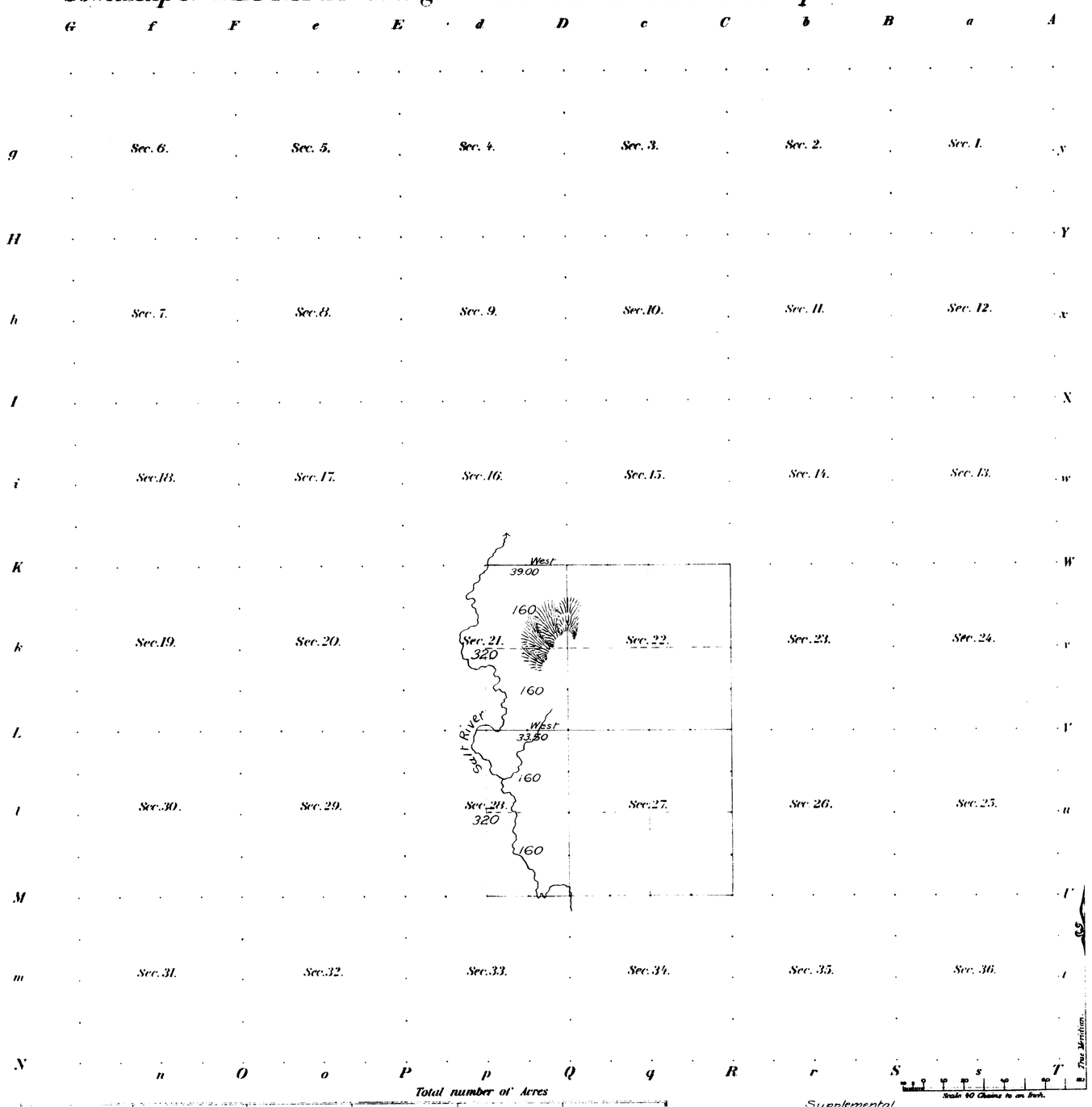

Total number of Acres

Surveys Designated	By Whom Surveyed	Date of Contract	Amount of Surveys M. Ch.s Lk.s	When Surveyed	
Township lines					
Subdivisions					

Meanders of

Posts	Courses	Ch.s Lk.s	Posts	Courses	Ch.s Lk.s	Posts	Courses	Ch.s Lk.s

Supplemental

The above Map of Township No. 36 North, of Range No. 119 West of the 6th Principal Meridian, Wyoming, is strictly conformable to the field notes of the survey thereof on file in this Office, which have been examined and approved, and is made under instructions contained in Commissioner's letter "E" of May 11, 1898.

Surveyor General's Office.
Cheyenne, Wyo., June 1, 1898.

Alpheus P. Hanson
Sur. Gen.

F.H.A.

2473-B

36-119

30

57 B

4292

Supplemental Township No. 36 North, Range No. 119 West of the 6th Principal Meridian

	G	f	F	e	E	d	D	c	C	b	B	a	A
g		Sec. 6.		Sec. 5.		Sec. 4.		Sec. 3.		Sec. 2.		Sec. 1.	y
H													Y
h		Sec. 7.		Sec. 8.		Sec. 9.		Sec. 10.		Sec. 11.		Sec. 12.	x
I													X
i		Sec. 18.		Sec. 17.		Sec. 16.		Sec. 15.		Sec. 14.		Sec. 13.	w
K													W
k		Sec. 19.		Sec. 20.		Sec. 21.		Sec. 22.		Sec. 23.		Sec. 24.	v
L													V
l		Sec. 30.		Sec. 29.		Sec. 28.		Sec. 27.		Sec. 26.		Sec. 25.	u
M													U
m		Sec. 31.		Sec. 32.		Sec. 33.		Sec. 34.		Sec. 35.		Sec. 36.	t
N		n	O	o	P	p	Q	q	R	r	S	s	T

Witness Cors. on N. and S. Boundaries Sec. 21 authorized by Commissioner's letter of June 17, 1898.

The addition of 160 acres in S.E. 1/4 Sec 21, and 160 acres in N.E. 1/4 Sec 28 authorized by Commissioner's letter of May 27, 1898.

The addition of 4064 acres, lots 3 & 4, Sec 28 authorized by Commissioner's letter of June 13, 1898.

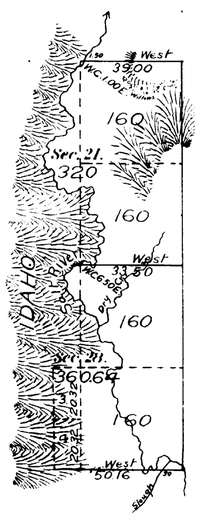

Meanders of

Posts	Courses	Ch.s Lk.s	Posts	Courses	Ch.s Lk.s	Posts	Courses	Ch.s Lk.s

Total number of Acres

Surveys Designated	By Whom Surveyed	Date of Contract	Amount of Surveys M. Ch.s Lk.s	When Surveyed	
Township lines					
Subdivisions					

Scale 40 Chains to an Inch.

True Meridian.

The above Supplemental Map of Township No. 36 North of Range No. 119 West of the 6th Principal Meridian, Wyoming, is strictly conformable to the field notes of the survey thereof on file in this Office, which have been examined and approved.

Surveyor General's Office.
Cheyenne, Wyo., Oct. 24, 1898

Alpheus P. Hanson
Sur.r Gen.l

F.H.A.

24 72-0

36-119

TOWNSHIP EXTERIORS

Scale: 1 inch to 160 chains

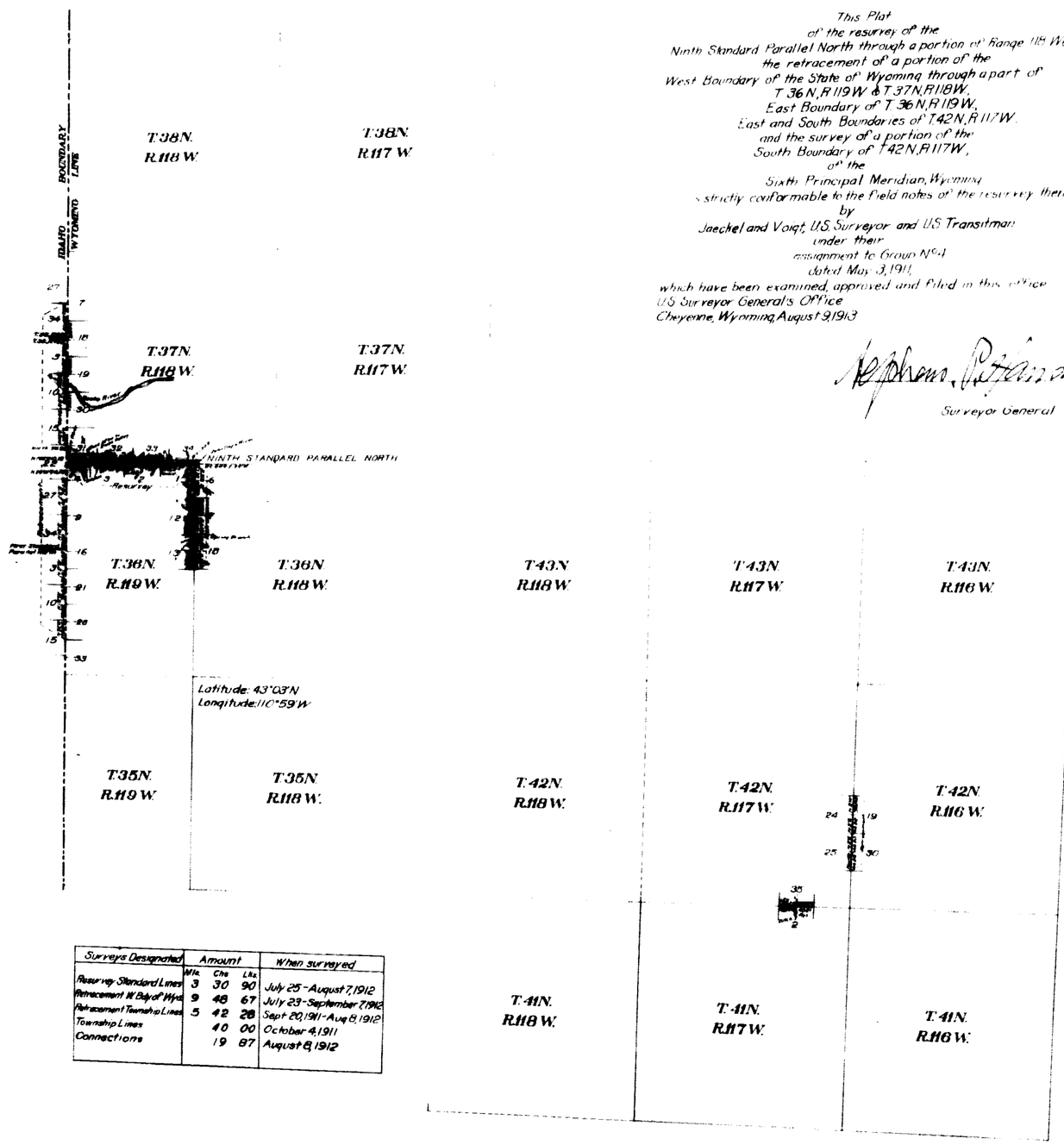

This Plat
of the resurvey of the
Ninth Standard Parallel North through a portion of Range 118 West,
the retracement of a portion of the
West Boundary of the State of Wyoming through a part of
T. 36 N., R. 119 W. & T. 37 N., R. 118 W.,
East Boundary of T. 36 N., R. 119 W.,
East and South Boundaries of T. 42 N., R. 117 W.,
and the survey of a portion of the
South Boundary of T. 42 N., R. 117 W.,
of the
Sixth Principal Meridian, Wyoming
is strictly conformable to the field notes of the resurvey thereof
by
Jaechel and Voigt, U.S. Surveyor and U.S. Transitman
under their
assignment to Group No. 4
dated May 3, 1911,
which have been examined, approved and filed in this office
U.S. Surveyor General's Office
Cheyenne, Wyoming, August 9, 1913

Stephen Rizer
Surveyor General

Surveys Designated	Amount			When surveyed
	Mls.	Chs.	Lks.	
Resurvey Standard Lines	3	30	90	July 25 - August 7, 1912
Retracement W. Bdy. of Wyo.	9	48	67	July 23 - September 7, 1912
Retracement Township Lines	5	42	28	Sept. 20, 1911 - Aug. 8, 1912
Township Lines		40	00	October 4, 1911
Connections		19	87	August 8, 1912

Available for the Commissioner in Letter of March 5, 1914

EXTERIOR LINES

Scale, 160 chains to 1 inch. Mag. Var. 17°38' E.

~~4264~~

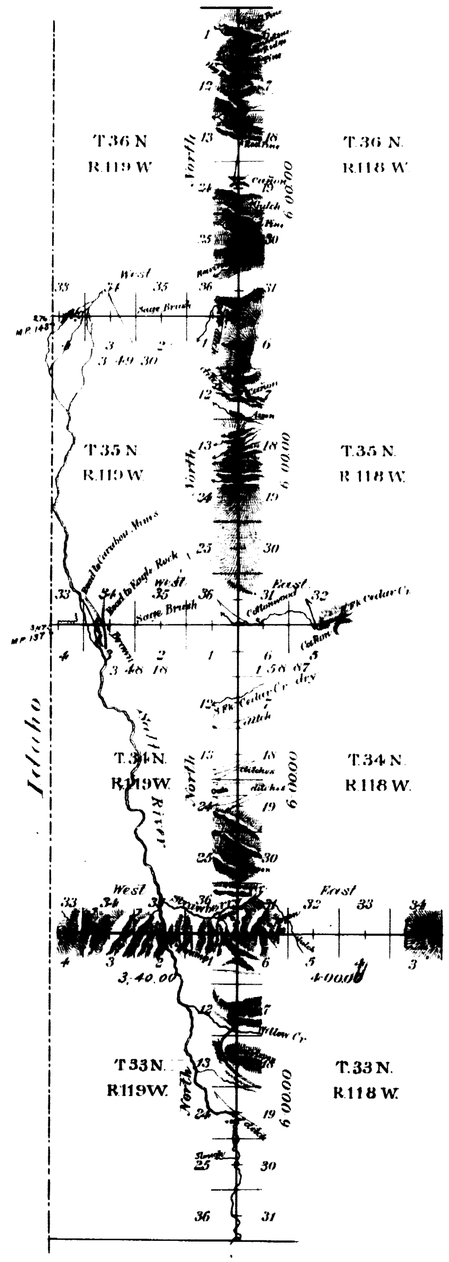

All at minimum rates.

Survey Designated	By Whom Surveyed	Date of Contract	Amount of Survey Mls.	Chs.	Lks.	When Surveyed
Exterior lines	Frank H Jones	June 19th 1889	40	36	35	Sept. 16-18 & 19-22, 1889
Connections	" " "	" " "		6	23	" " " "

I hereby certify that the above diagram of the Exterior Lines of Townships 33, 34, 35 and 36 North, Ranges 118 and 119 West of the 6th Principal Meridian, Wyoming Territory, is strictly conformable to the field notes of the survey thereof on file in this office, which have been examined and approved.

U.S. Surveyor General's Office
Cheyenne Wyo Oct. 15, 1890

Wm A. Richards
U.S. Surveyor General

2466