29390

Click Here for Field Notes

ORIGINAL

TOWNSHIP 37 NORTH, RANGE 118 WEST, OF THE SIXTH PRINCIPAL MERIDIAN, WYOMING.

DEPENDENT RESURVEY

IN 2 SHEETS

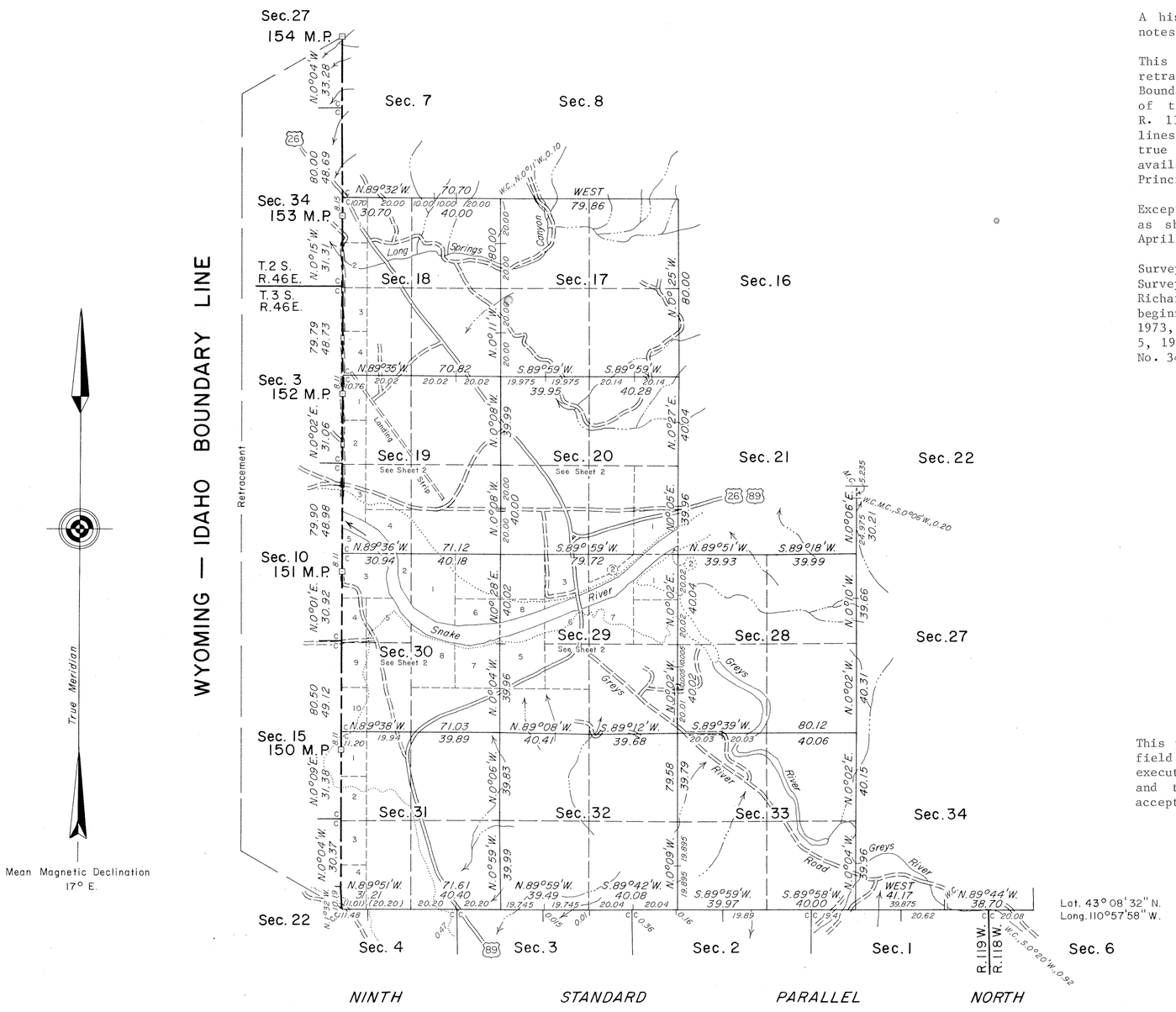

LEGEND

····· = APPROX. HIGH WATER LINE PALISADES RESERVOIR

SCALE 0 5 10 20 40 80 IN CHAINS

A history of surveys is contained in the field notes.

This plat, in two sheets, represents the retracement of a portion of the Idaho-Wyoming State Boundary, and the dependent resurvey of a portion of the Ninth Standard Parallel North, through R. 118 W., and a portion of the subdivisional lines, designed to restore the corners in their true original locations according to the best available evidence, T. 37 N., R. 118 W., Sixth Principal Meridian, Wyoming.

Except as shown hereon, the lottings and areas are as shown on the plats approved August 9, 1913, April 11, 1917, and July 12, 1918.

Survey executed by Jerry L. Messick, Supervisory Surveying Technician, under the supervision of Richard L. Oakes, Supervisory Cadastral Surveyor, beginning July 17, 1973, and completed October 3, 1973, pursuant to Special Instructions dated July 5, 1972, which provided for the survey under Group No. 346, Wyoming.

UNITED STATES DEPARTMENT OF THE INTERIOR
BUREAU OF LAND MANAGEMENT
Denver, Colorado December 2, 1980

This plat is strictly conformable to the approved field notes, and the survey, having been correctly executed in accordance with the requirements of law and the regulations of this Bureau, is hereby accepted.

For the Director

Lat. 43° 08' 32" N.
Long. 110° 57' 58" W.

Chief, Cadastral Survey
Examination and Approval Staff

W.H.B.

7533.

2939D

ORIGINAL

TOWNSHIP 37 NORTH, RANGE 118 WEST, OF THE SIXTH PRINCIPAL MERIDIAN, WYOMING.

DEPENDENT RESURVEY

IN 2 SHEETS

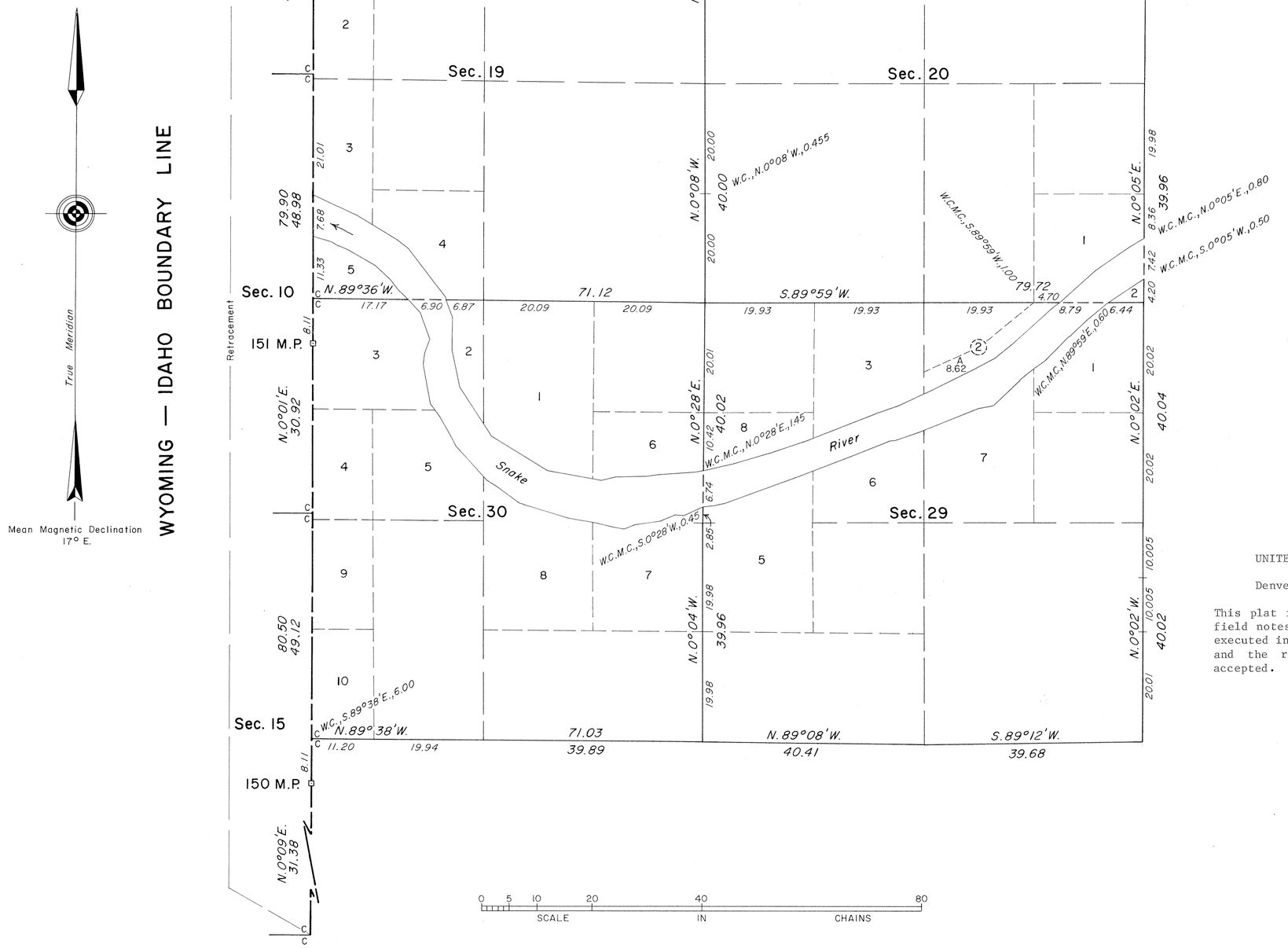

Reference should be made to sheet No. 1 for survey information.

UNITED STATES DEPARTMENT OF THE INTERIOR
BUREAU OF LAND MANAGEMENT
Denver, Colorado December 2, 1980

This plat is strictly conformable to the approved field notes, and the survey, having been correctly executed in accordance with the requirements of law and the regulations of this Bureau, is hereby accepted.

For the Director

J. D. Doorhees

Chief, Cadastral Survey
Examination and Approval Staff

W.H.B.

7534

OK-fn

4898

(4-675 a)

Fractional Township No. 37 North, Range No. 118 West of the Sixth Principal Meridian, Wyoming

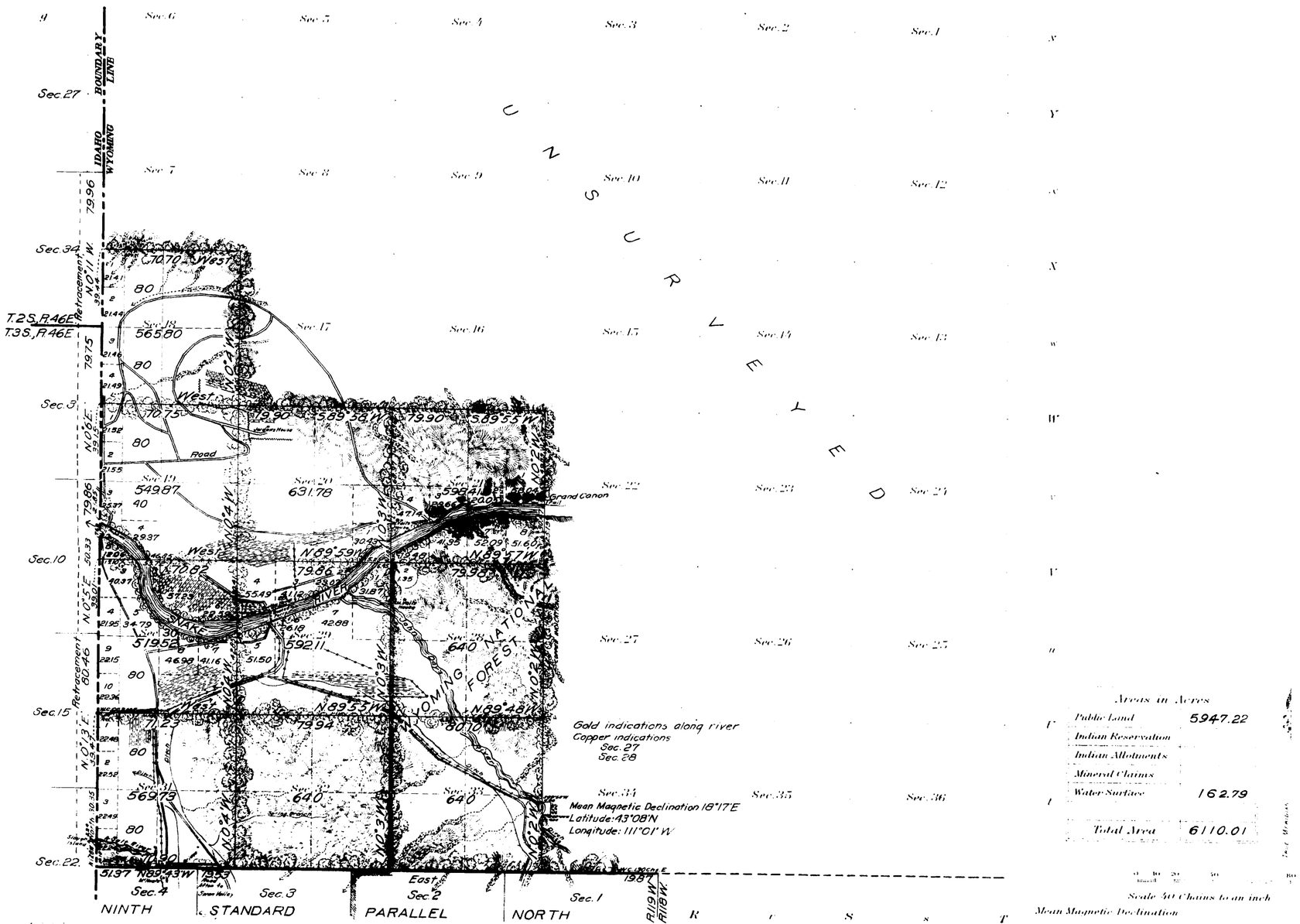

Surveys Designated	By Whom Surveyed	Group No.	Group Date	Amount of Surveys Mls.	Amount of Surveys chs.	Amount of Surveys lks.	When Surveyed Begun	When Surveyed Completed
Subdivisions	Jaeckel & Voigt	4	May 3, 1911	19	43	18	August 11, 1912	September 7, 1912
Connections	" "	"	" "	1	77	07	August 27, 1912	September 7, 1912
Resurvey Standard Parallel	" "	"	" "	3	30	90	July 25, 1912	August 7, 1912
Meanders	" "	"	" "	6	73	40	August 30, 1912	September 5, 1912
Retracement W. Bdy. of State	" "	"	" "	4	40	56	August 27, 1912	September 7, 1912
West Boundary of State	A. V. Richards	GLO	May 29, 1873				June 30, 1874	July 10, 1874

Areas in Acres	
Public Land	5947.22
Indian Reservation	
Indian Allotments	
Mineral Claims	
Water Surface	162.79
Total Area	6110.01

The above map of Fractional Township No. 37 North, Range No. 118 West of the Sixth Principal Meridian, Wyoming is strictly conformable to the field notes of the survey thereof on file in this office, which have been examined and approved.

U. S. Surveyor General's Office

Cheyenne, Wyoming, August 9, 1913

Alpheus C. Tyman
Surveyor General.

2939

Accepted by the Land Commissioner in letter "E", March 5, 1914.

37 - 118

4839

(4-675a)

Township No. 37 North, Range No. 118 West of the Sixth Principal Meridian, Wyoming

Survey Accepted July 11, 1917
G.L.O.

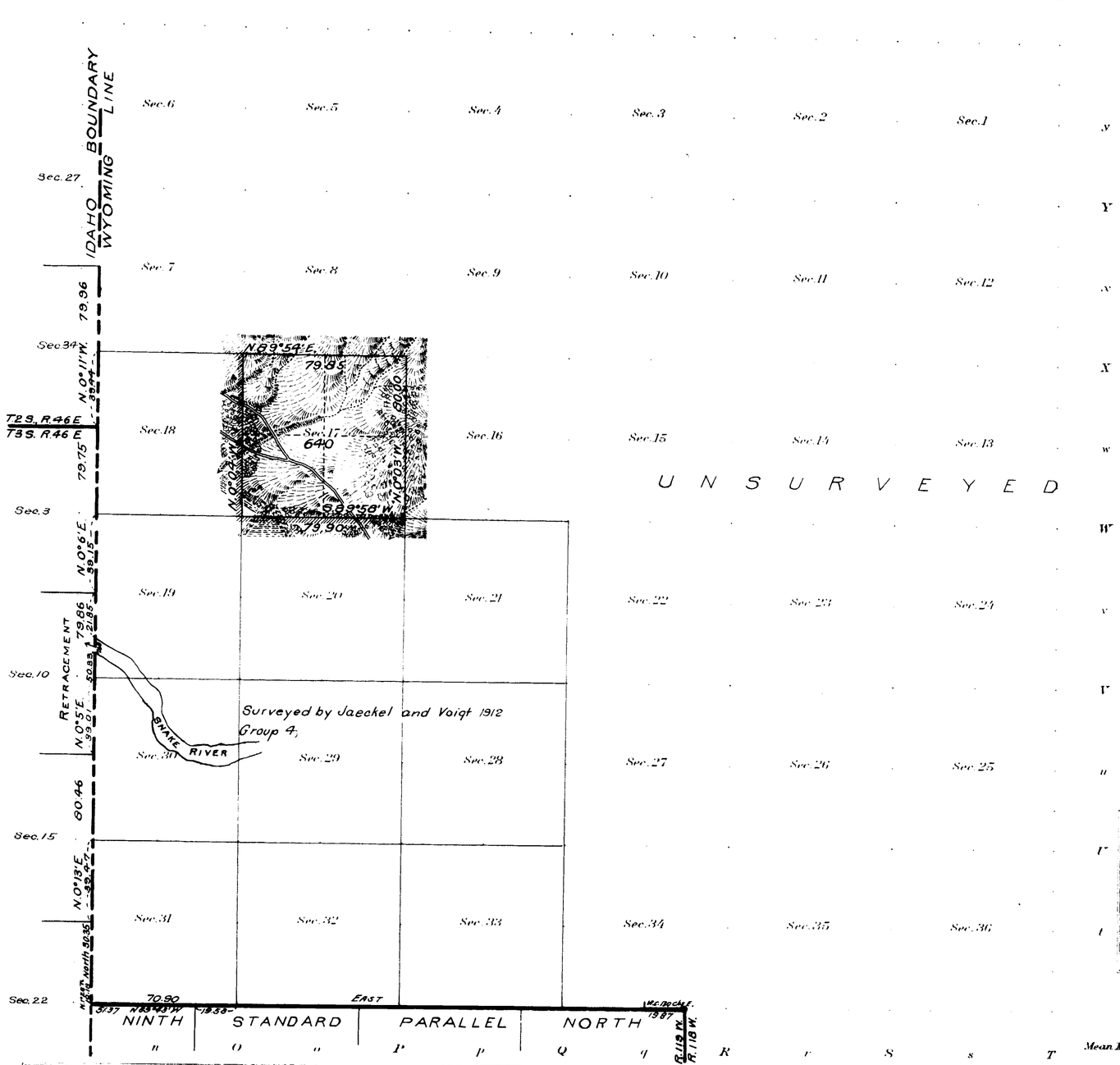

Areas in Acres	
Public Land	640
Indian Reservation	
Indian Allotments	
Mineral Claims	
Water Surface	
Total Area	

Surveys Designated	By Whom Surveyed	Group No.	Group Date	Amount of Surveys Mls.	chs.	lks.	When Surveyed Begun	Completed
Subdivisions	A. D. Davis	40	April 6, 1916	1	79	85	August 31, 1916	Sept. 1, 1916

The above map of Township No. 37 North Range No. 118 West of the Sixth Principal Meridian Wyoming is strictly conformable to the field notes of the survey thereof on file in this office, which have been examined and approved

U. S. Surveyor General's Office.
Cheyenne Wyoming April 11, 1917

Charles L. Jaeckel
Surveyor General.

ALR

2939-A

Trans. to Evanston
Nov. 18, 1917

37-118

accession no. 4900

Supplemental Plat No. 1

(4-675 a)

Township No. 37 North Range No. 118 West of the Sixth Principal Meridian, Wyoming

G f F e E d D c C b B a A

g Sec. 6 Sec. 5 Sec. 4 Sec. 3 Sec. 2 Sec. 1 N

H Y

This Supplemental Plat of Sec. 29, T 37 N., R 118 W. of the 6th P.M. is prepared in accordance with directions given in Commissioner's Letter "D" (Evanston 0919) dated May 7, 1918 for the purpose of subdividing Lot 4, shown on the plat approved Aug. 9, 1913 and is hereby approved.

h Sec. 7 Sec. 8 Sec. 9 Sec. 10 Sec. 11 Sec. 12 X

U.S. Surveyor Generals Office
Cheyenne Wyoming July 12, 1918

I X

Charles L. Decker
Surveyor General

i Sec. 18 Sec. 17 Sec. 16 Sec. 15 Sec. 14 Sec. 13 W

K W

k Sec. 19 Sec. 20 Sec. 21 Sec. 22 Sec. 23 Sec. 24 V

L V

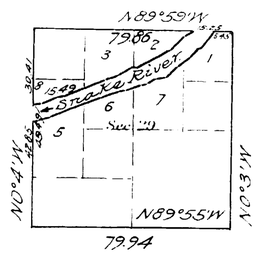

l Sec. 30 Sec. 29 Sec. 28 Sec. 27 Sec. 26 Sec. 25 u

M U

Areas in Acres	
Public Land	
Indian Reservation	
Indian Allotments	
Mineral Claims	
Water Surface	
Total Area	

m Sec. 31 Sec. 32 Sec. 33 Sec. 34 Sec. 35 Sec. 36 t

N T

True Meridian

0 10 20 40 80

Scale 40 Chains to an inch

Mean Magnetic Declination

n O o P p Q q R r S s T

Surveys Designated	By Whom Surveyed	Contract No.	Contract Date	Amount of Surveys Mls.	Amount of Surveys chs.	Amount of Surveys lks.	When Surveyed Begun	When Surveyed Completed

The above map of Township No. Range No. of the Meridian is strictly conformable to the field notes of the survey thereof on file in this office, which have been examined and approved

U.S. Surveyor General's Office.

Surveyor General.

Accepted by Commr. Oct. 5, 1918

Trans. to Evanston Oct. 11, 1918

2939-B

37-118

TOWNSHIP EXTERIORS

Scale: 1 inch to 160 chains



This Plat
of the resurvey of the
Ninth Standard Parallel North through a portion of Range 118 West,
the retracement of a portion of the
West Boundary of the State of Wyoming through a part of
T.36N, R.119W. & T.37N, R.118W,
East Boundary of T.36N, R.119W,
East and South Boundaries of T.42N, R.117W.
and the survey of a portion of the
South Boundary of T.42N, R.117W,
of the
Sixth Principal Meridian, Wyoming
is strictly conformable to the field notes of the resurvey thereof
by
Jaeckel and Voigt, U.S. Surveyor and U.S. Transitman
under their
assignment to Group No. 4
dated May 3, 1911,
which have been examined, approved and filed in this office
U.S. Surveyor General's Office
Cheyenne, Wyoming, August 9, 1913

Stephen P. Hanson
Surveyor General

Surveys Designated	Amount			When surveyed
	Mls.	Chs.	Lks.	
Resurvey Standard Lines	3	30	90	July 25 - August 7, 1912
Retracement W. Bdy. of Wyo.	9	48	67	July 23 - September 7, 1912
Retracement Township Lines	5	42	28	Sept. 20, 1911 - Aug. 8, 1912
Township Lines		40	00	October 4, 1911
Connections		19	87	August 8, 1912

Accepted by the Asst. Commissioner in letter to Mann
5, 1916

4261

9TH STANDARD PARALLEL NORTH.

In Township 37 North, Ranges 119 and 120 West of the 6th P.M.
Scale 40 chs to 1 inch. Mag. Var: 17° 38' East.

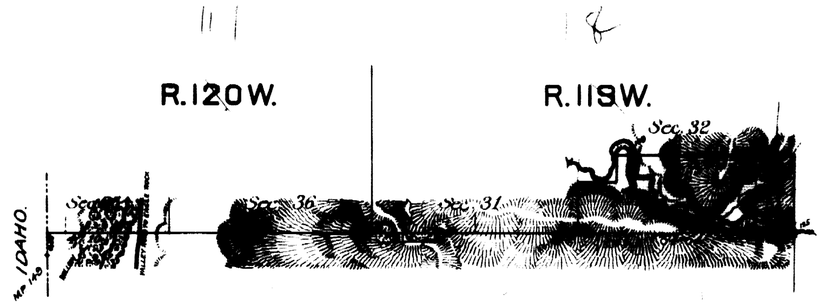

All at intermediate rates.

Surveys Designated	By Whom Surveyed	Date of Contract	Amount of Surveys			When Surveyed
9th Stand P.N.	Frank H. Jones	June 19th 1889	3	51	74	Sep. 22 & 23 1889
Connections	. . .	. . .		8	38	. . . .

The above diagram of the 9th Standard Parallel North in Township 37 North, Ranges 119 and 120 West of the 6th Principal Meridian, Wyoming Territory, is strictly conformable to the field notes of survey thereof on file in this office, which have been examined and approved.

U.S. Surveyor General's Office,
Cheyenne, Wyoming,
Oct. 15th 1890

Wm A. Richards
U.S. Surveyor General.

This plat roll
See Apl. cont. Nov 3, 1911
Page 4 - Page 8
Expatriated
Mar. 5-1918

4964

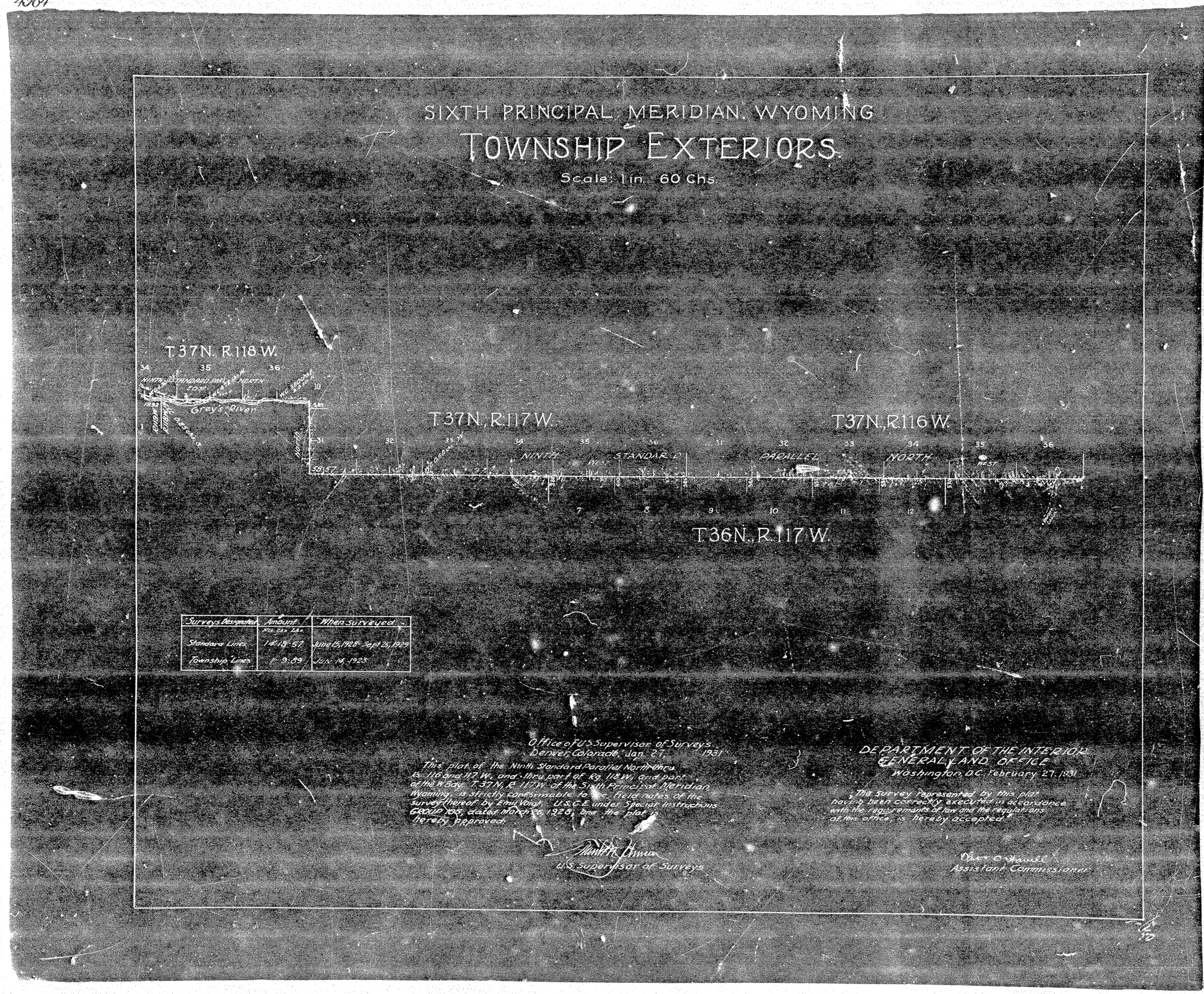
SIXTH PRINCIPAL MERIDIAN, WYOMING
TOWNSHIP EXTERIORS
Scale: 1 in. 60 Chs.
T.37N. R.118 W.
T.37N., R.117 W.
T.37N., R.116 W.
T.36N., R.117 W.
NINTH STANDARD PARALLEL NORTH
Grey's River
Surveys Designated | Amount | When surveyed
Standard Lines | 14-18-57 | June 15, 1928 - Sept 26, 1929
Township Lines | 1-9-89 | Jun. 14, 1923
Office of U.S. Supervisor of Surveys
Denver, Colorado, Jan. 27, 1931
This plat of the Ninth Standard Parallel North thru Rs. 116 and 117 W., and thru part of Rg. 118 W., and part of the W. Bdy. T.37N., R.117 W. of the Sixth Principal Meridian, Wyoming, is strictly conformable to the field notes of the survey thereof by Emil Voigt, U.S.C.E. under Special Instructions GROUP 105, dated March 26, 1928, and the plat is hereby approved.
U.S. Supervisor of Surveys
DEPARTMENT OF THE INTERIOR
GENERAL LAND OFFICE
Washington, D.C. February 27, 1931
The survey represented by this plat having been correctly executed in accordance with the requirements of law and the regulations of this office, is hereby accepted.
Assistant Commissioner

2998