Acces. 6280

ORIGINAL

TOWNSHIP Nº29 NORTH, RANGE Nº77 WEST OF THE SIXTH PRINCIPAL MERIDIAN, WYOMING.

DEPENDENT RESURVEY

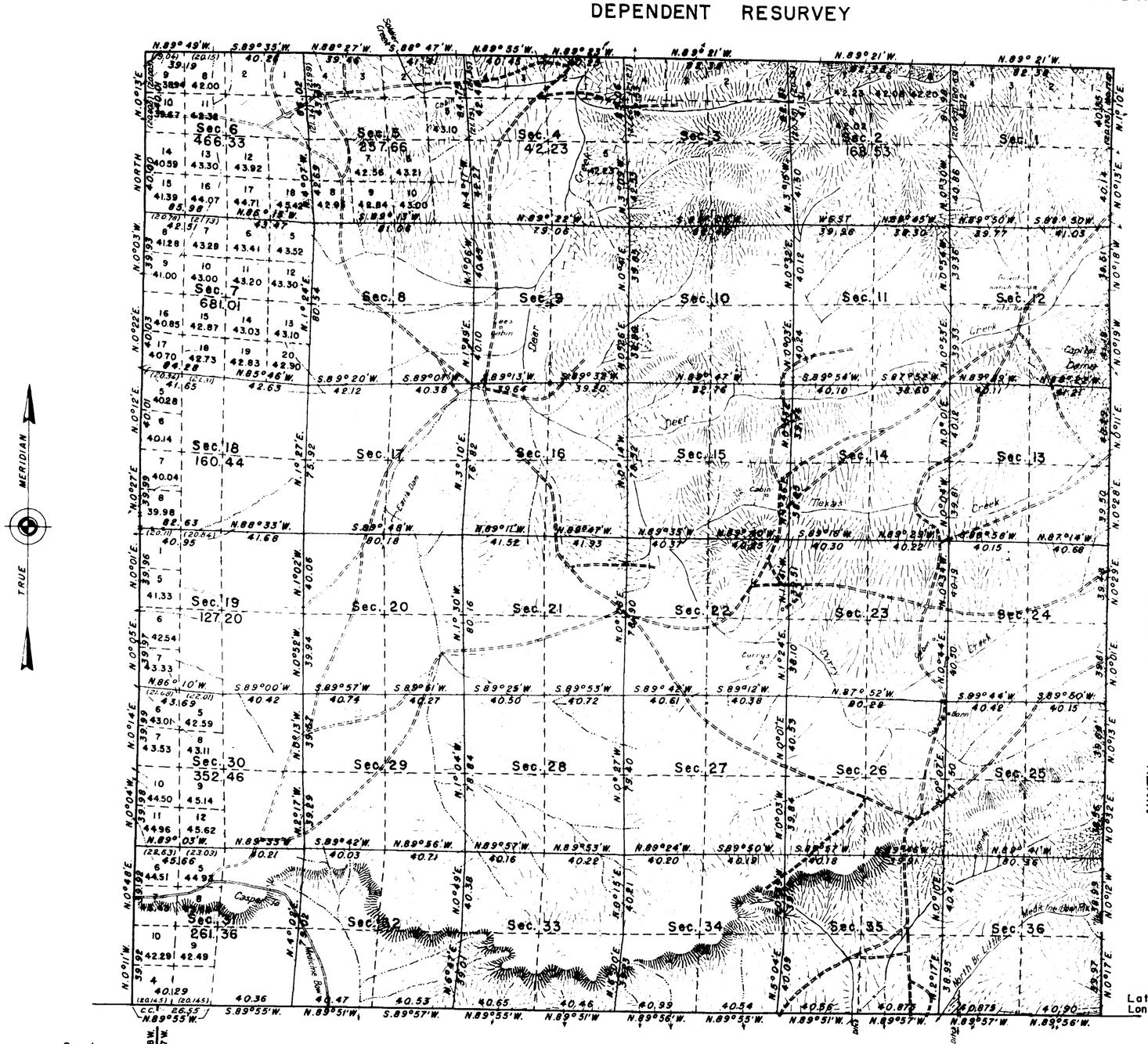

TRUE MERIDIAN

AUXILIARY MERIDIAN WEST

NINTH STANDARD PARALLEL NORTH

Latitude 42°26.3' N.
Longitude 106°00' W.

This plat of the resurvey of Township No. 29 North, Range No. 77 West, delineates a retracement and reestablishment of the lines of the original survey as shown upon the plat approved February 8, 1884, in their true original position according to the best available evidence of the position of the original corners; all differences between the measurements shown on the original plat and those derived in the retracement have been distributed proportionally between accepted corners in accordance with surveying rules; reference will be made to the original plat for the showing of the areas and more detailed description of the various smaller subdivisions, except in sections 2, 4, 5, 6, 7, 18, 19, 30 and 31 where the differences in area are so great as to warrant a recalculation of the public lands therein.

Mean Magnetic Declination 15° East

Resurvey authorized by Commissioner's letter "E" dated August 12, 1935.

Scale: 1 inch equals 40 chains

Area Resurveyed, 23,201.71 Acres.

LINES DESIGNATED	BY WHOM SURVEYED	GROUP NO.	DATE OF SPECIAL INSTRUCTIONS	WHEN SURVEYED BEGUN	WHEN SURVEYED COMPLETED
Seventh Std. Par. North	W. H. Clark	5	April 25, 1914	Sept. 21, 1914	Aug. 23, 1915
West Boundary	Leo M. Petersen	154	August 15, 1938	Sept. 12, 1938	Sept. 28, 1938
North & East Bdrs.	Ross W. Moor	154	August 15, 1938	Sept. 12, 1938	Sept. 28, 1938
Subdivisional	Petersen & Moor	154	August 15, 1938	Sept. 12, 1938	Sept. 28, 1938

Note: Topography From Aerial Photographs

UNITED STATES DEPARTMENT OF THE INTERIOR
GENERAL LAND OFFICE

Denver, Colorado, May 21, 1942.

This plat of Township No. 29 North, Range No. 77 West, of the Sixth Principal Meridian, Wyoming, is strictly conformable to the field notes of the resurvey thereof which have been examined and approved

Supervisor of Surveys.

Washington, D. C., June 1, 1942.

The resurvey represented by this plat having been correctly executed in accordance with the requirements of law and the regulations of this office is hereby accepted.

Assistant Commissioner.

MJL

1939-A

Drawn by Cheyenne, Wyo.
March 2, 1943

29 - 77

(25)

2

3028

TOWNSHIP No. 29 NORTH. RANGE No. 77 WEST of the 6th Principal MERIDIAN.



Total number of Acres. 23,017.40

Surveys Designated	By Whom Surveyed	Date of Contract	Amount of Surveys Mls	Chs	Lks	When Surveyed	Magnetic Declination
W. & N. Township lines	Jones & Sawin	July 9, 1883	11	78	90	July 19, 20, 1883	16° 18' East
Subdivisions	" "	" "	59	78	26	" 20-26 "	16° 15' " "
Connections							
9th Auxil. M. W.	W. O. Downey	July 11, 1882	6	00	00	Nov. 20, 1882	
7th Stand. P. N.	Downey & Grant	May 7, 1881	6	00	00	May 22, 1881	

The above Map of Township No. 29 North Range No. 77 West of the Sixth Principal Meridian Wyoming Territory is strictly conformable to the field notes of the survey thereof on file in this Office, which have been examined and approved.

Surveyor General's Office,
Cheyenne Wyoming
February 8th 1884

Edw. C. Davis
Dir. Genl.

A. Gast & Co. St. Louis Mo.

1939

29 - 77

ORIGINAL

Accepted September 20, 191[illegible]

4963

RESURVEY

SEVENTH STANDARD PARALLEL NORTH

BY W.H.CLARK, SEPTEMBER 21,1914- AUGUST 29,1915

Scale: 1 Inch to 40 Chains

T. 29 N., R. 73 W.



T. 29 N. R. 74 W.



T. 29 N. R. 75 W.



T. 29 N. R. 76 W.

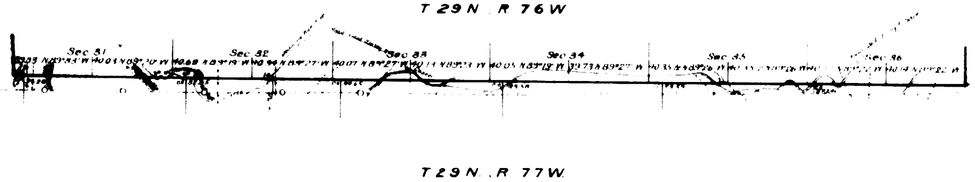

T. 29 N. R. 77 W.



T. 29 N., R. 78 W.



T. 29 N., R. 79 W.



T. 29 N., R. 80 W.



This Plat
of the Dependent Resurvey of the
Seventh Standard Parallel North
through Ranges 73, 74, 75, 76, 77, 78, 79 and 80, West of
the Sixth Principal Meridian, Wyoming,
which is a restoration of the original survey thereof,
executed by Downey and Grant under Contract No. 127,
dated May 7, 1881, and shows the position in relation
to same of the obliterated survey of said standard
parallel, executed by W. O. Owen, under Contract No. 238,
dated June 25, 1890; is strictly conformable to the field

notes of the resurvey thereof by
W. H. Clark, executed September [illegible]
Instructions Group 5
dated April 25, 1911
which have been examined, approved and filed in this office
U.S. Surveyor General's Office
Cheyenne, Wyoming
May 29, 1916

William L. Dockery
U.S. Surveyor General

Indexed 4347

EXTERIOR LINES

Scale 1 inch = 2 miles. Mag. Var. East.

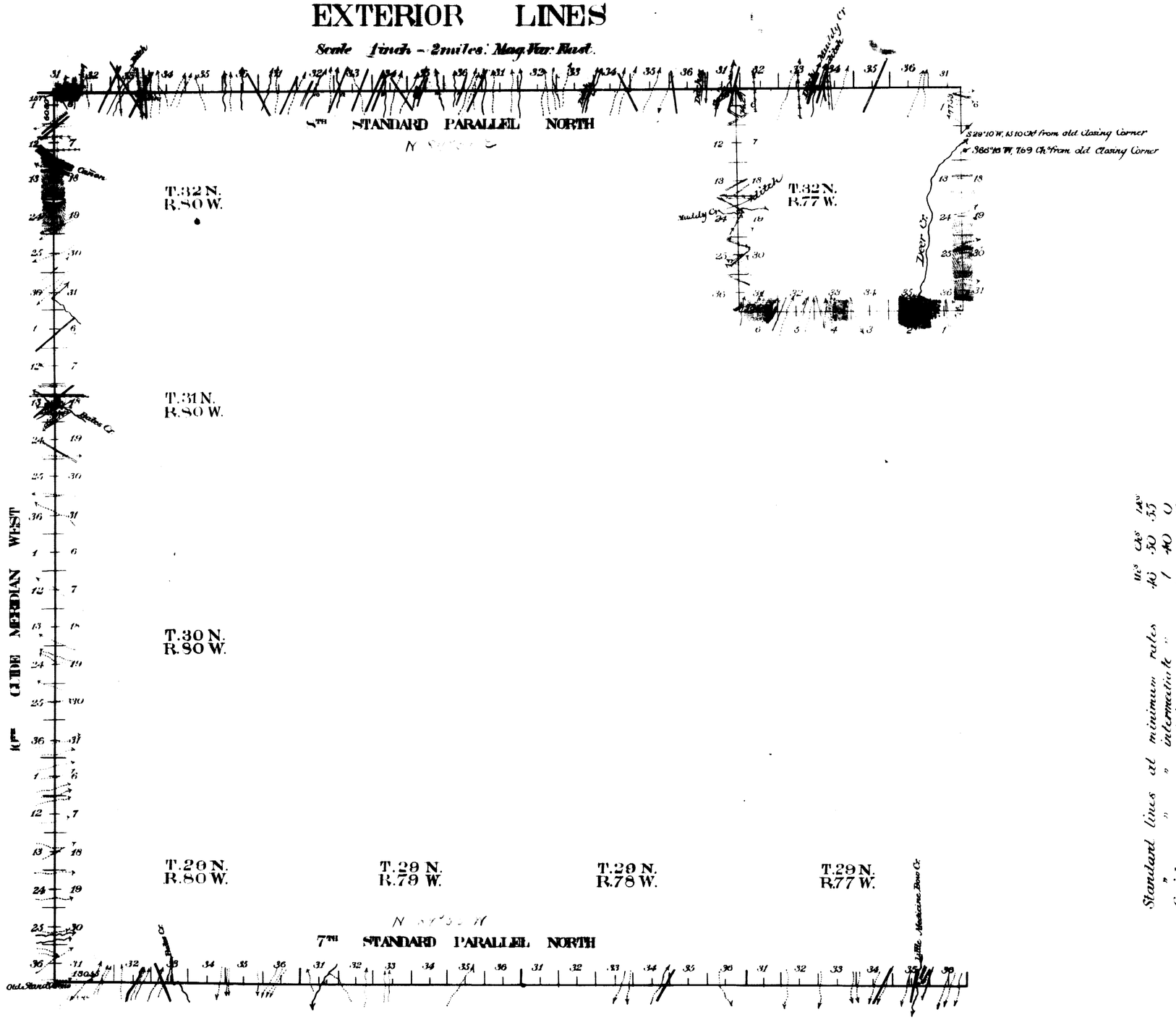

			Mls	Chs	Lks
Standard lines at	minimum	rates	46	50	55
" "	intermediate	"	1	40	0
Guide "	minimum	"	18	24	15
" "	intermediate	"	5	36	15
Exterior "	minimum	"	3	11	27
" "	intermediate	"	3	61	0
Connection "	minimum	"		40	14

Surveys Designated	By Whom Surveyed	Date of Contract 238	Amount of Surveys Mls	Chs	Lks	Date of Survey	Magnetic Declin'n
Exterior Lines	Wm O Owen	June 25, ~~1891~~ 1890	11	72	27	July 5 6, 1891	15° 30' East
7th Stand. Par	" " "	" " "	24	50	55	June 3 6, "	16° 05' "
8th Stand. Par	" " "	" " "	23	40	00	" 11 14 "	15° 48' "
10th Guide Mer	" " "	" " "	23	60	30	" 8 10 "	16° 10' "
Connections	" " "	" " "		40	14		

I hereby certify that the above diagram of the 7th Standard Parallel North in Ranges 77, 78, 79 and 80 West, The 8th Standard Parallel North in Ranges 77, 78, 79 and 80 West, The 10th Guide Meridian West in Townships 29, 30, 31 and 32 North, and the Exterior lines of Township 32 North, Range 77 West of the 6th Principal Meridian in Wyoming, is strictly conformable to the field notes of the survey thereof on file in this office which have been examined and approved.

Surveyor Generals Office
Cheyenne, Wyoming. Dec. [illegible], 1891

Wm A. Richards
Surveyor General

2509

7TH. STANDARD PARALLEL NORTH.

From the 9th to the 10th Guide Merdn West, betw. 7ths 28 & 29 N., Ranges 73 to 81 West of the 6th Principal Meridian, Wyoming Territory.
Course, S. 89° 56' E.

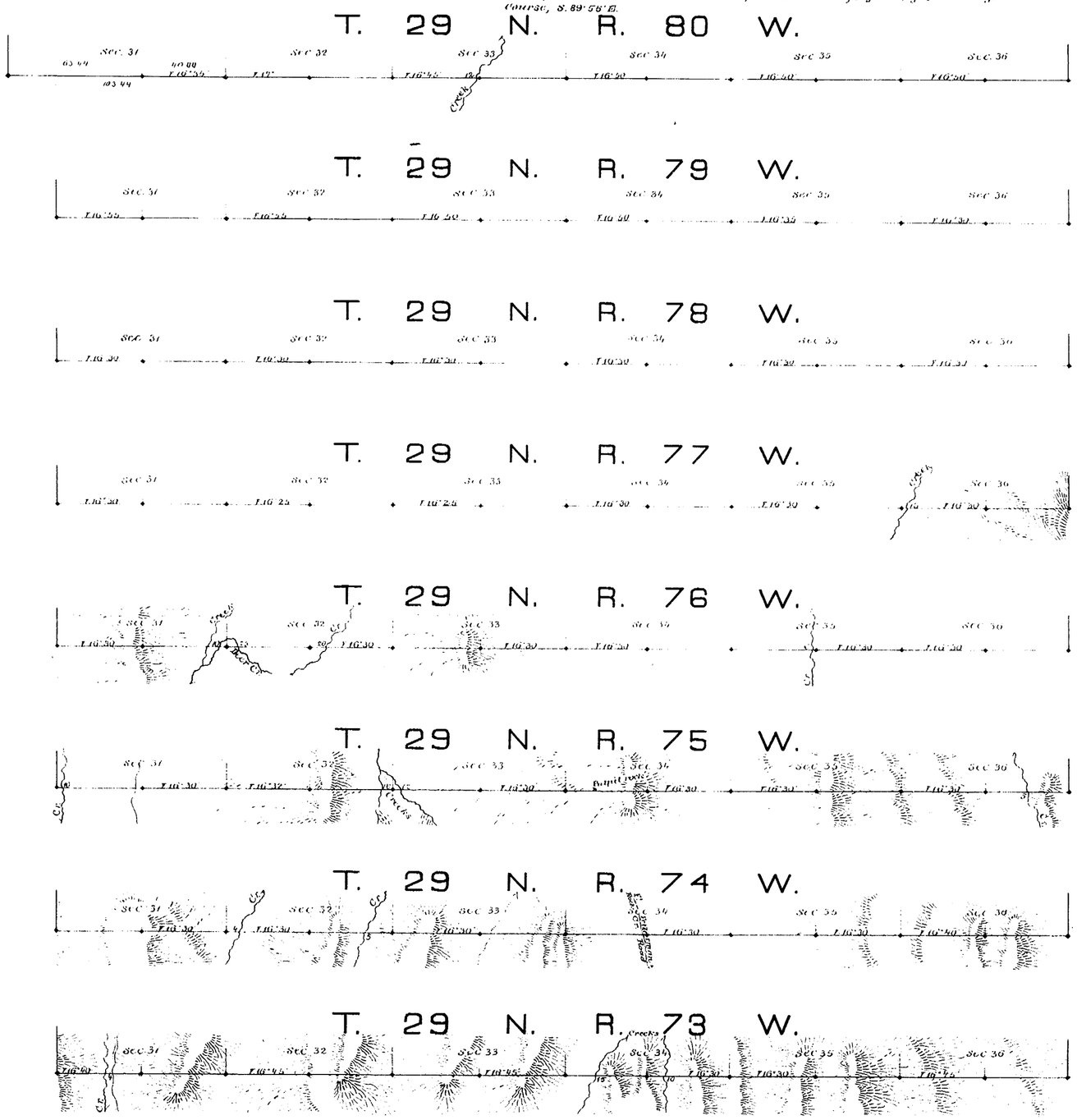

Scale, 40 chains to an inch.

Magnetic variation East.

Surveys Designated	By whom surveyed	Date of Contract	Amount of Surveys mls.	chs.	lks.	When surveyed
7th Stand. Par't North	Downey and Grant	127 May 7th 1881	48	23	44	May 16 to 26, 1881

I hereby certify that the above diagram of the 7th Standard Parallel North, from the 9th to the 10th Guide Meridian West, between Townships 28 & 29 N., Ranges 73 to 80 W. inclusive is strictly conformable to the field notes of the survey thereof on file in this Office, which have been examined and approved.
Surveyor General's Office,
Cheyenne, Wyo. Dec. 29th 1881.

Edw. C. David
Surveyor General.

(24)
Indexed

3024

94

9TH AUXILIARY MERIDIAN WEST

In Tps 29, 30, 31 and 32 North betw Ranges 76 and 77 W of the 6th P.M. Wy. T.
Scale 40 Chs to 1 inch. Mag. Var. East.

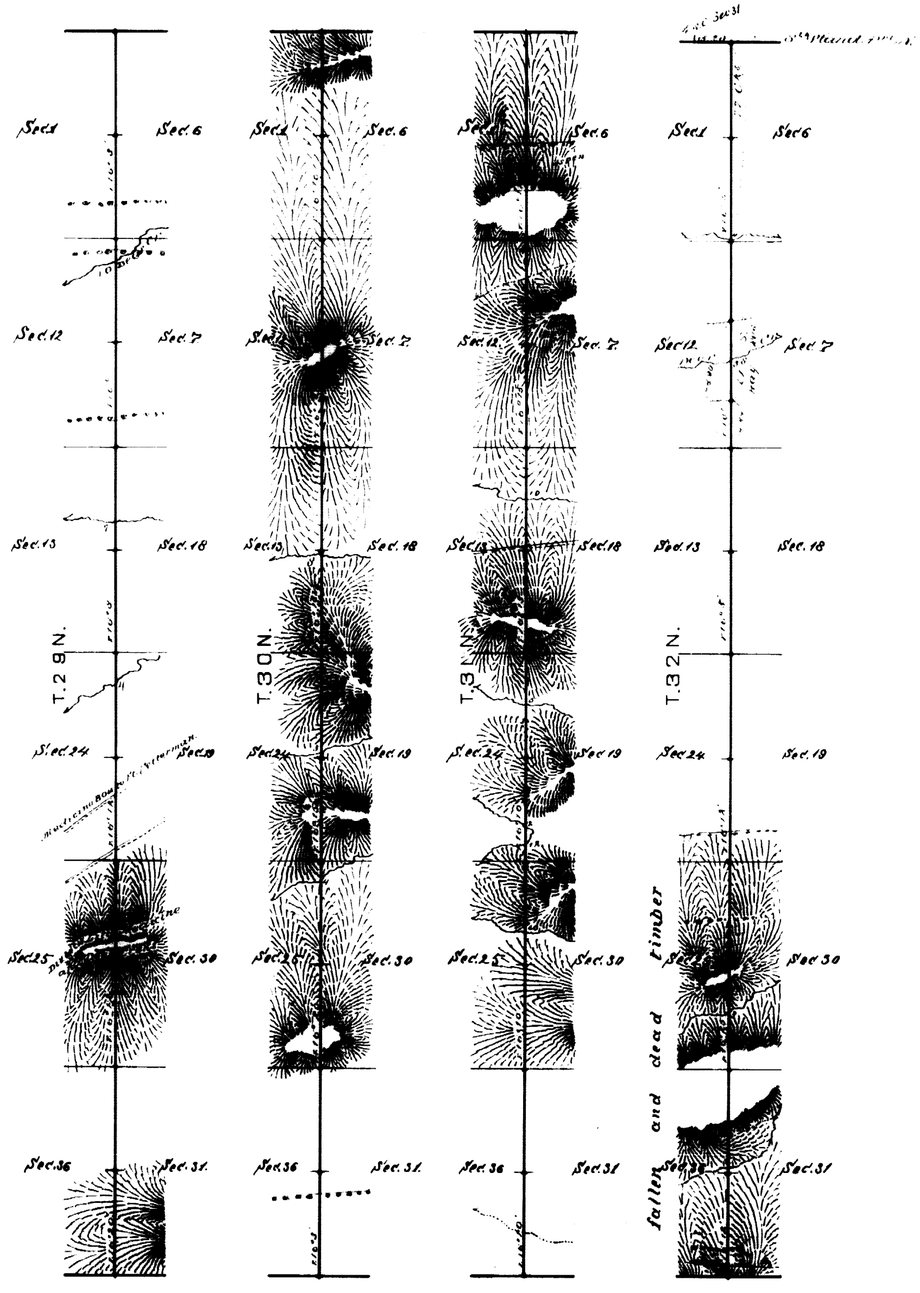

Survey Designated.	By Whom surveyed.	Date of contract	Amount of Survey Mls	Chs.	Lks	When surveyed.
9th Auxil. Mer. W.	H. O. Downey	July 11th 1882	23	77	00	Nov. 20 & 22, 1882
Connecting	" " "	" " "		15	20	" " "

I hereby certify that the above diagram of the 9th Auxiliary Meridian West, in Tps 29, 30, 31 and 32 N betw R's 76 & 77 W of the 6th P.M. Wy. Ty. is strictly conformable to the field notes of the survey on file in this Office which have been examined and approved.

Surveyor Generals Office
Cheyenne Wyoming January 18th 1884

Edw. C. David
Sur. Gen.

1935

(25) Indexed accession no. 3165

EXTERIOR LINES.

Scale 3 miles to 1 inch. Magnetic Variation E.



T. 32N.

T. 31N.

T. 30N.

T. 29N.

R. 80W. R. 79W. R. 78W. R. 77W.

Surveys Designated	By Whom Surveyed	Date of Contract	Amount of Surveys			When Surveyed
			Mls	Chs	Lks	
Exterior lines	Jones & Sawin	July 9th 1883	144	36	34	July 19th Aug 16th 1883
Connections	" "	" " "		47	90	" " "

I hereby certify that the above diagram of the Exterior lines of Tps 29.30.31 & 32 N, Rs 77.78.79 & 80 W. of the 6th P.M., Wyoming Territory is strictly conformable to the field notes of the survey thereof on file in this office which have been examined and approved

Surveyor General's Office,
Cheyenne, Wyoming February 8th 1884

Edw. C. David Sur. Genl.

1093