
TOWNSHIP No. NORTH RANGE No. WEST of the 6th Principal MERIDIAN
Total number of Acres 22,97
Sec. 3
Sec. 4
Sec. 5
Sec. 9
Sec. 10
Sec. 16
Sec. 17
Sec. 18
Sec. 19
Sec. 24
Sec. 26
Sec. 28
Sec. 29
Sec. 30
Sec. 31
Sec. 32
Sec. 33
Sec. 36
640
160
80
40

1224

29 - 81

Indexed 4347

EXTERIOR LINES

Scale 1 inch - 2 miles. Mag. Var. East.

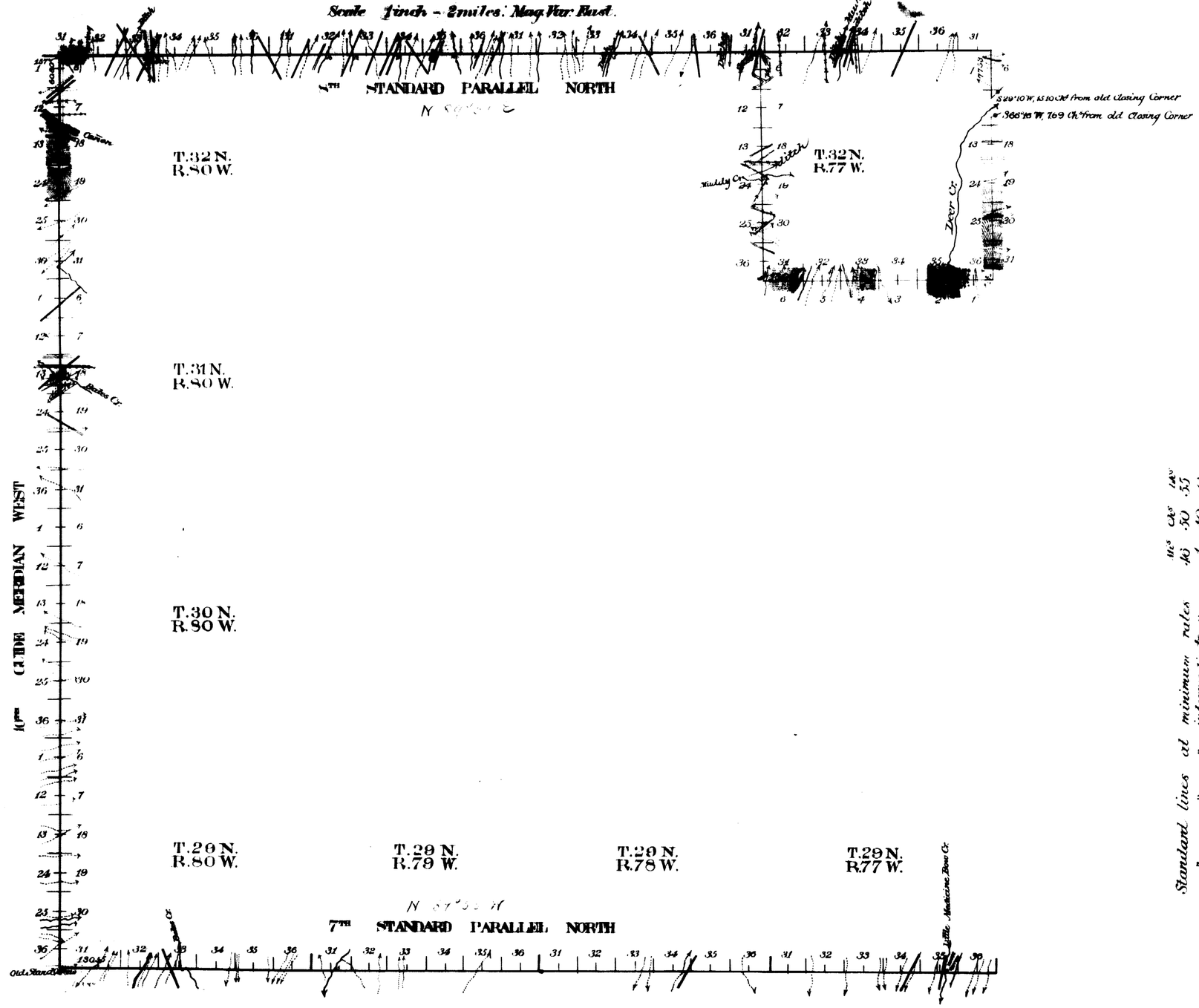

			Mls	Chs	Lks
Standard lines at	minimum	rates	46	50	55
" "	intermediate	"	1	40	0
Guide "	minimum	"	13	24	15
" "	intermediate	"	5	36	15
Exterior "	minimum	"	3	11	27
" "	intermediate	"	3	61	0
Connection "	minimum	"		40	14

Surveys Designated	By Whom Surveyed	Date of Contract 238	Amount of Surveys Mls	Chs	Lks	Date of Survey	Magnetic Declin'n
Exterior Lines	Wm O Owen	June 25, ~~1891~~ 1890	11	72	27	July 5 6, 1891	15° 30' East
7th Stand. Par	" " "	" " "	24	50	55	June 3 6, "	16° 05' "
8th Stand. Par	" " "	" " "	23	40	00	" 11-14 "	15° 48' "
10th Guide Mer	" " "	" " "	23	60	30	" 8-10 "	16° 10' "
Connections	" " "	" " "		40	14		

I hereby certify that the above diagram of the 7th Standard Parallel North in Ranges 77, 78, 79 and 80 West; The 8th Standard Parallel North in Ranges 77, 78, 79 and 80 West; The 10th Guide Meridian West in Townships 29, 30, 31 and 32 North, and the Exterior lines of Township 32 North, Range 77 West of the 6th Principal Meridian in Wyoming, is strictly conformable to the field notes of the survey thereof on file in this office which have been examined and approved.

Surveyor Generals Office
Cheyenne, Wyoming. Dec. [illegible], 189[illegible]

Wm A. Richards
Surveyor General

2509

(11)

Indexed 695

10TH GUIDE MERIDIAN WEST

From the 6th to the 8th Stand.d Par.l North, betw. Ranges 80 & 81 West, of the 6th Prep.l Merd.n

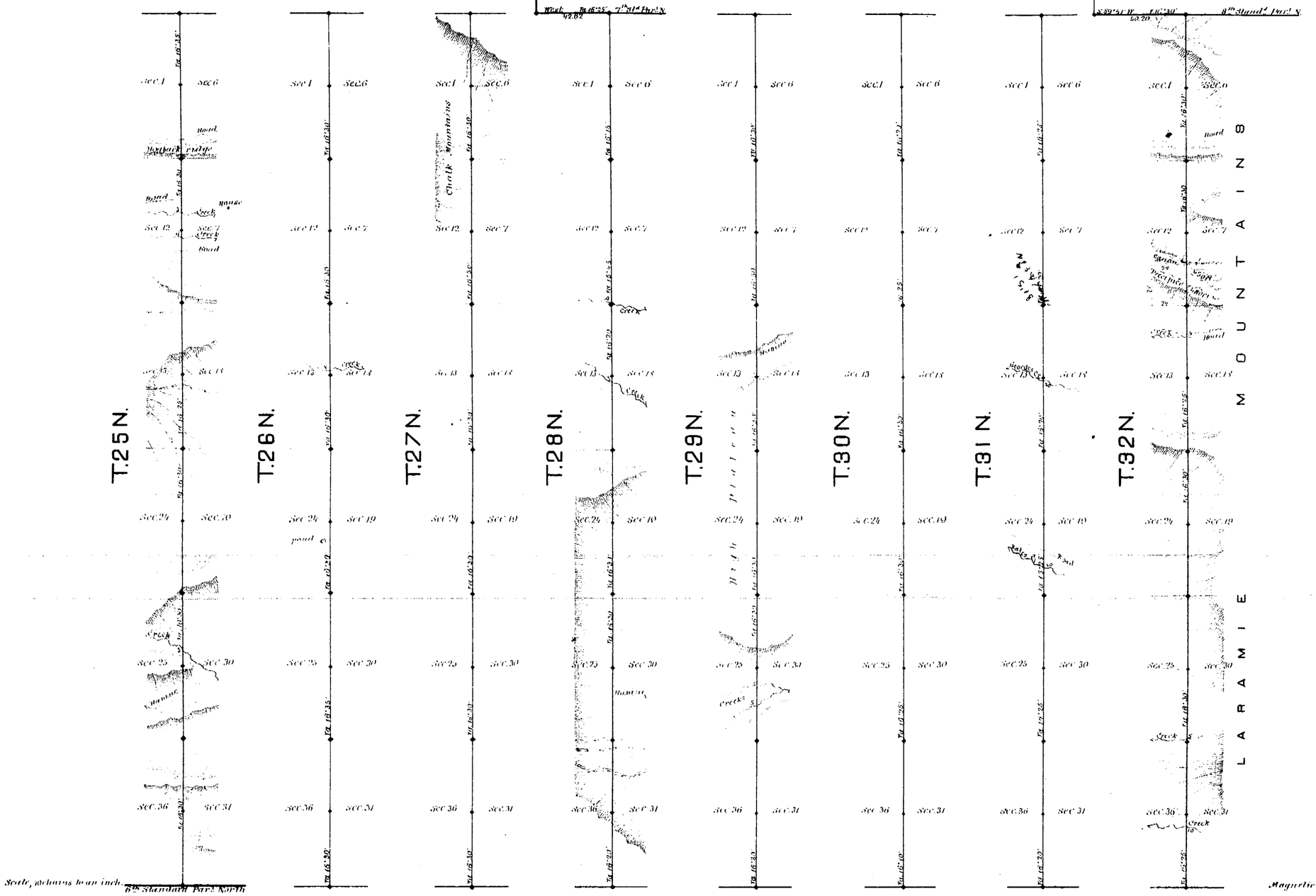

Surveys Designated	By whom surveyed	Date of contract	Amount of surveys mls. chs. lks.	When surveyed
10th Guide Mer.d W.	Downey & Grant	August 12, 1880	48. 00. 00.	Aug. & Septbr. 1880.
Connections	" " "	"	42. 62.	" " "

I hereby certify that the above diagram of the 10th Guide Meridian West of the 6th Principal Mer., from the 6th to the 8th Standard Parallel N. in Wyo. Ter. is strictly conformable to the field notes of the survey thereof on file in this office, which have been examined and approved.

Surveyor General's Office
Cheyenne, Wyo. March 12, 1881.

Edw. C. David
Surveyor General.

4042

ORIGINAL

PLAT A

TOWNSHIP EXTERIORS

Scale: 1 inch to 40 chains.

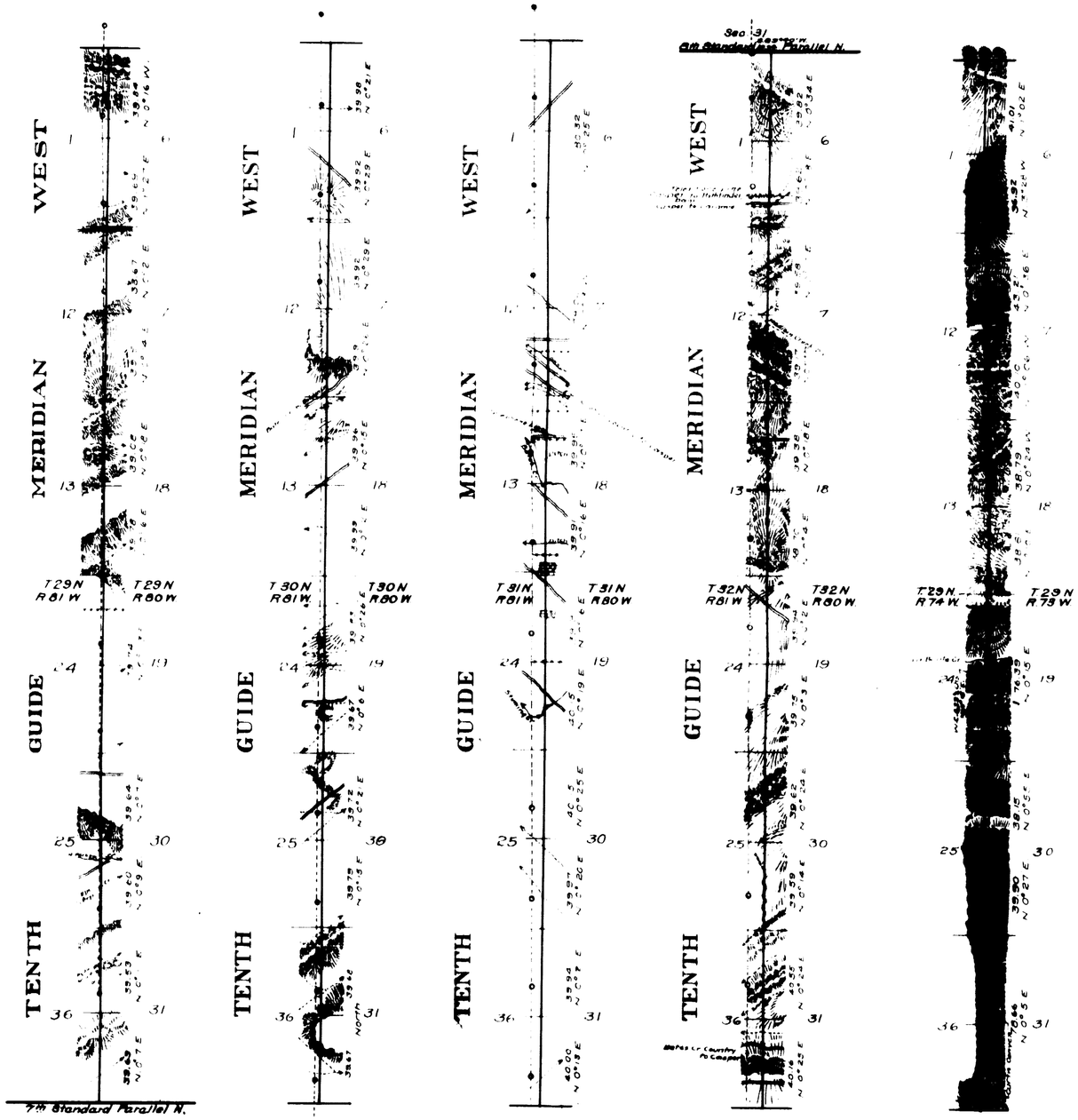

This plat, A and the accompanying plat "B" of the Tenth Guide Meridian West, through Ts. 29, 30, 31 and 32 N. between Rs. 80 and 81 W., the east boundary of T. 29 N., R. 74 W.; the south and east boundaries of Ts. 30 and 32 N., R. 74 W.; the east boundary of T. 31 N., R. 75 W., and the south boundaries of Ts. 31, and 32 N., R. 73 W., of the Sixth Principal Meridian, in the state of Wyoming, shows the restoration resurvey of said lines based on the position of monuments of the original surveys and indicates the position of the obliterated Owen 1891 resurvey of said lines; also a retracement of the Ninth Guide Meridian West, No. 1, through T. 31 N. and part of T. 32 N., between Rs. 72½ and 73 W., is shown.

This plat is strictly conformable to the field notes of the above mentioned resurvey and retracements by W. H. Clark, U.S. Surveyor, under the special instructions for Group No. 5, Wyoming, dated April 25, 1911 which have been examined, approved and filed in this office.

U.S. Surveyor General's Office
Cheyenne, Wyoming
May 21, 1917

Charles L. Decker
Surveyor General.

Surveys Designated	Amount Mls	Chs	Lks	When Surveyed Begun	Completed
Resurvey Meridian Lines	23	68	05	Nov. 28, 1914	Aug. 31, 1915
Resurvey Township Lines	46	72	71	Oct 8, 1914	June 4, 1915
Retracement Meridian Lines	11	36	61	May 12, 1915	June 4, 1915
Connections		23	61	Nov 28, 1914	Aug. 31, 1915

E.L.H.

2978 A

ORIGINAL

Accepted January 30 1924

PLAT B.

TOWNSHIP EXTERIORS

Scale 1 inch to 60 Chains.

EIGHTH STANDARD PARALLEL NORTH

R. 74 W. R. 73 W. R. 73 W. R. 72 W.

T. 32 N. R. 74 W.

T. 32 N. R. 73 W.

T. 31 N. R. 74 W.

T. 31 N. R. 73 W.

SIXTH GUIDE MERIDIAN WEST NO. 1. NINTH

See Plat A

Surveyor General

(14)

1231

68

7TH STANDARD PARALLEL NORTH

From the 10th to the 11th Guide Meridian West, between Townships 28 & 29 N., in Ranges 81 to 88 incl. West of the 6th Principal Meridian, Wyoming Territory.

T. 29 N. R. 88 W.

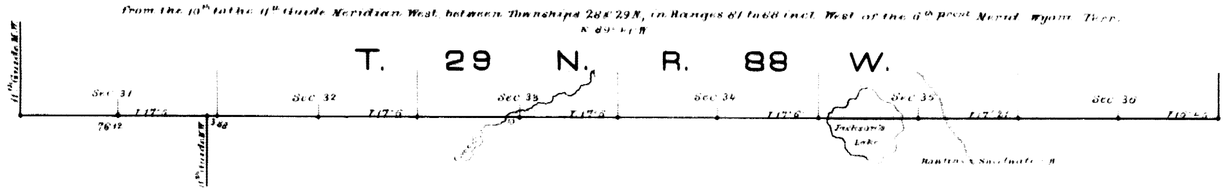

T. 29 N. R. 87 W.



T. 29 N. R. 86 W.



T. 29 N. R. 85 W.



T. 29 N. R. 84 W.

T. 29 N. R. 83 W.



T. 29 N. R. 82 W.

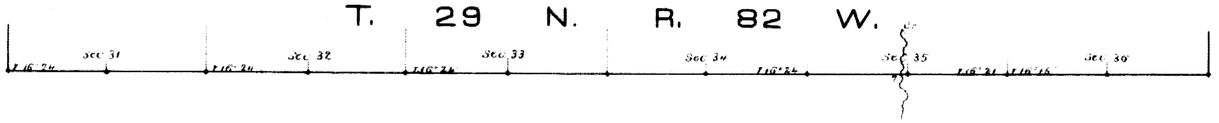

T. 29 N. R. 81 W.

Scale, Inches to a mile.

Magnetic Variation East.

Surveys Designated. By whom surveyed.	Date of Contract.	Amount of Surveys. mls.	chs.	lks.	When Surveyed.
7th Stand. Par.l North. Dunway & Grant	Octob 28. 1880	48	0	0	April 21 May 4. 1881

903

I hereby certify that the above diagram of the 7th Standard Parallel North, from the 10th to the 11th Guide Meridian West, into Townships 28 & 29 N., in Ranges 81 to 88 incl. West of the 6th Principal Meridian, Wyoming Territory, is strictly conformable to the field notes of the Survey thereof on file in this Office, which have been examined and approved.

Surveyor Generals Office,
Cheyenne, Wyo August 19th 1882.

Edw. C. Davis
Surveyor General

(17)

1670

53

EXTERIOR LINES.

State of Wyoming Territory

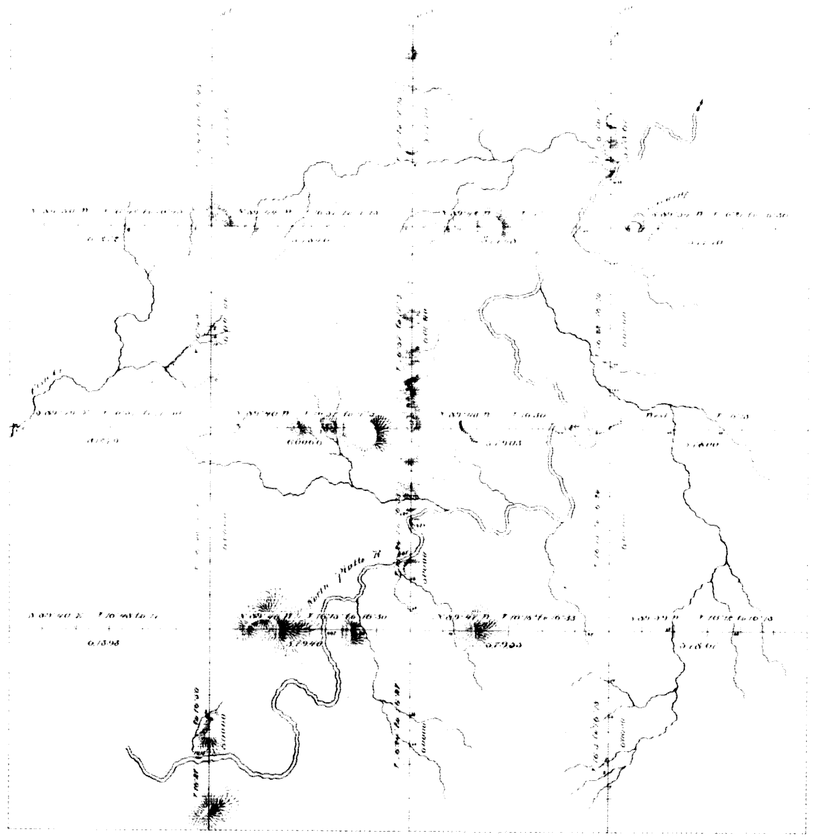

Surveys Designated	By whom Surveyed	Date of Contract	Amount of Surveys			When Surveyed
			miles	chs	lks	
Exterior Lines	W.m O Owen	Feb 4 1882	144	71	50	Feb 24 March 6 1882
Connections				57	19	

I hereby certify that the above diagram of Exterior Lines in Nos 29 30 31 & 32 N. Ranges Nos 81 82 83 & 84 W. of the Sixth Principal Meridian, Wyoming Territory, is strictly conformable to the field notes of the survey thereof on file in this Office, which have been examined and approved.

Surveyor Generals Office,
Cheyenne, Wyo Feby 10th 1883

Edw. C. Davis
Surveyor General.