(17)

71

1688

TOWNSHIP No. 29 NORTH, RANGE No. 82 WEST of the 6th Principal MERIDIAN.

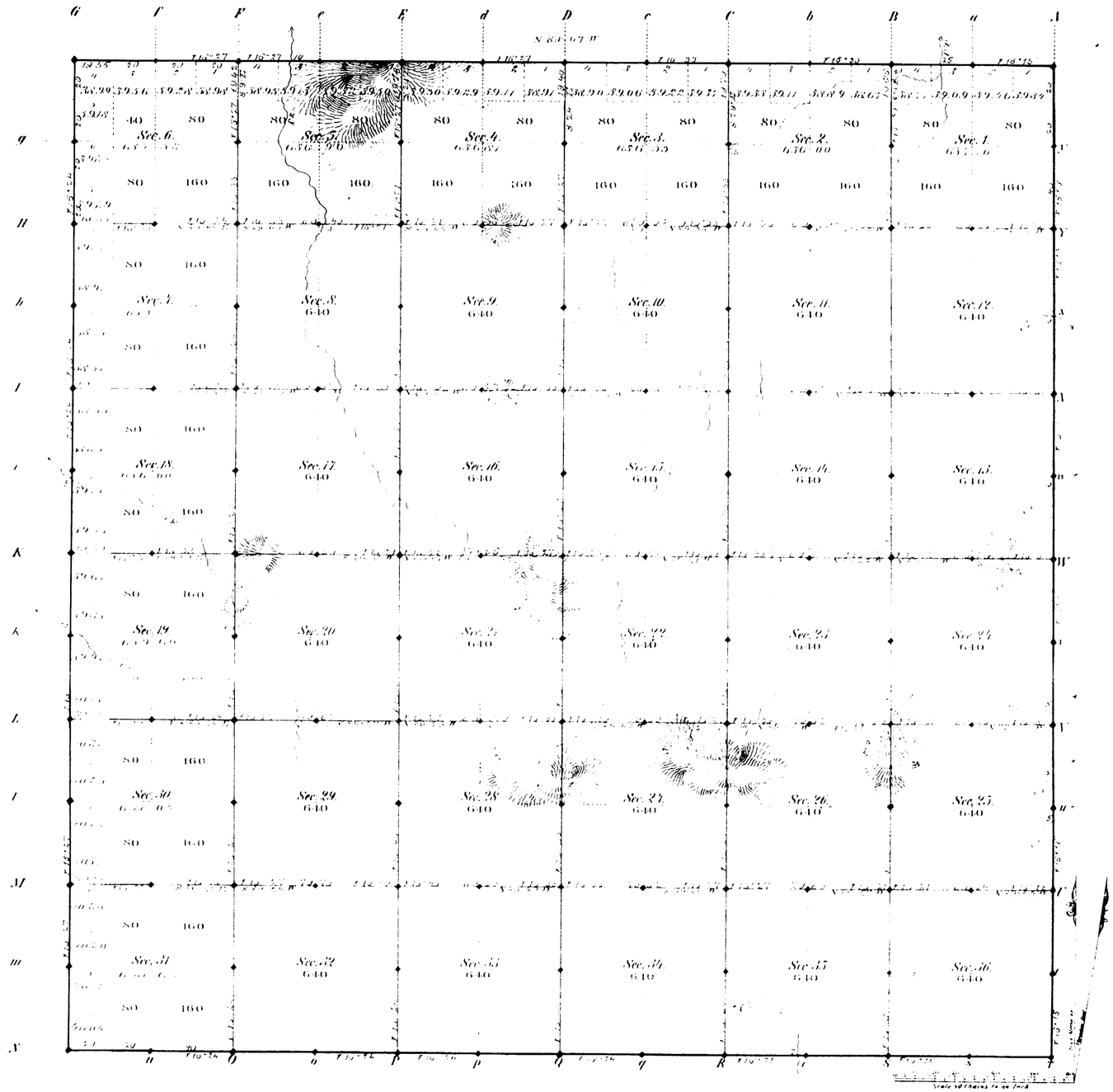

Total number of Acres [illegible]

Surveys Designated	By Whom Surveyed	Date of Contract	Amount of Surveys Mi. Ch. Li.	When Surveyed	Magnetic Declination
E. W. & N. Township lines	[illegible]	[illegible]	[illegible]	[illegible]	[illegible]
Subdivisions	[illegible]				
Connections					
7th Stand. Pa. S.	Hanney's Grant	October [illegible]	[illegible]	April 22, 1881	

The above Map of Township No. 29 North Range No. 82 West of the Sixth Principal Meridian Wyoming Territory is strictly conformable to the field notes of the survey thereof on file in this Office which have been examined and approved.

Surveyor General's Office, Edw. C. David, Sur. Genl.

Cheyenne Wyoming

February 21st 1883

A. Gast & Co. St. Louis Mo.

1212

29 - 82

(14)

1231

7TH STANDARD PARALLEL NORTH

From the 10th to the 11th Guide Meridian West, between Townships 28 & 29 N., in Ranges 81 to 88 incl. West of the 6th Princ.l Merid. Wyom. Ter.



Surveys Designated.	By whom surveyed.	Date of Contract.	Amount of Surveys			When Surveyed.
			mls.	chs.	lks.	
7th Stand. Par.l North.	Downey & Grant	Octob. 28. 1880	48	0	0	April 21 - May 4. 1881

903

I hereby certify that the above diagram of the 7th Standard Parallel North, from the 10th to the 11th Guide Meridian West, betw. Townships 28 & 29 N., in Ranges 81 to 88 incl. West of the 6th Princ.l Meridian, Wyoming Territory, is strictly conformable to the field notes of the survey thereof on file in this Office, which have been examined and approved.

Surveyor General's Office,
Cheyenne, Wyo. August 14th 1882

Edw. C. David
Surveyor General.

(17)

1670

EXTERIOR LINES.

Scale 4 miles to 1 inch. Magnetic declination East

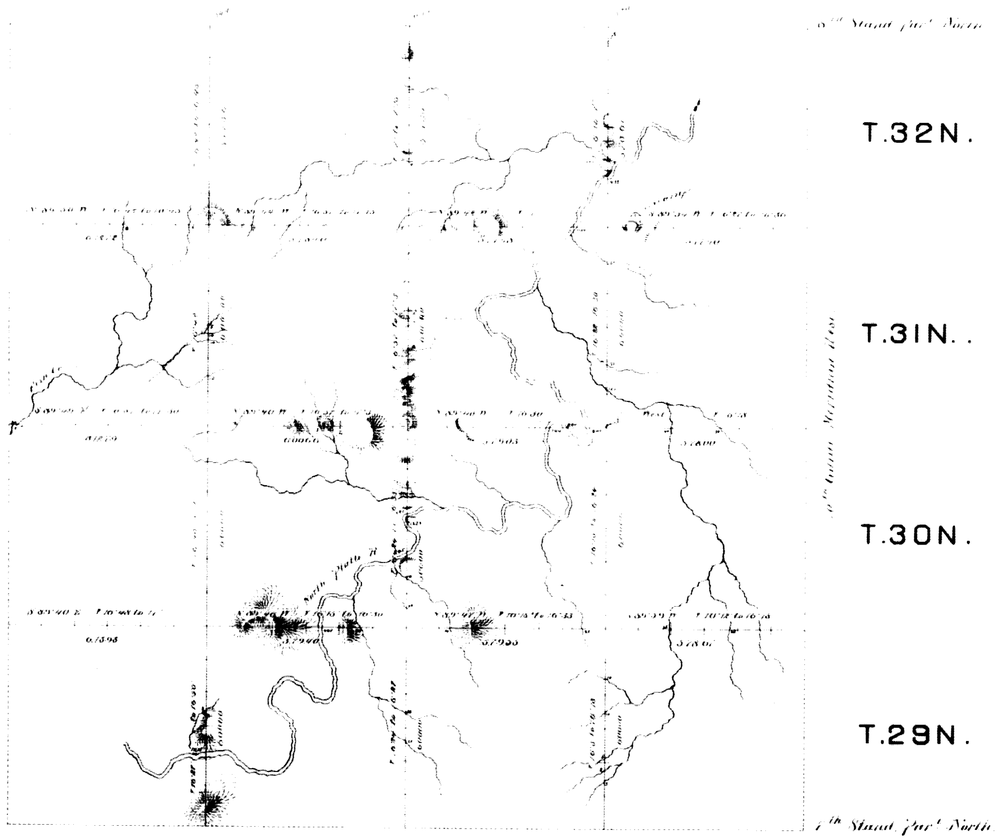

Surveys Designated	By whom Surveyed	Date of Contract	Amount of Surveys			When Surveyed
			mls.	chs.	lks.	
Exterior Lines	Wm O Owen	Feb 4 1882	144	71	56	Feb 24 Mar 16 1882
Connections	. . .	. . .		37	19	. . .

I hereby certify that the above diagram of Ex. lines, Tps. No. 29 30 31 & 32 N. Ranges No. 81 82 83 & 84 W. at the Sixth Principal Meridian, Wyoming Territory, is strictly conformable to the field notes of the survey thereof on file in this Office, which have been examined and approved.

Surveyor Generals Office,
Cheyenne, Wyo. Feby. 16th 1883.

Edw. C. David
Surveyor General.