Acces. No. 6198 #

ORIGINAL

SHEET Nº1 OF 3 SHEETS

TOWNSHIP Nº 29 NORTH, RANGE Nº 83 WEST OF THE SIXTH PRINCIPAL MERIDIAN, WYOMING

DEPENDENT RESURVEY OF SECTIONS 1, 5-8, 10-36

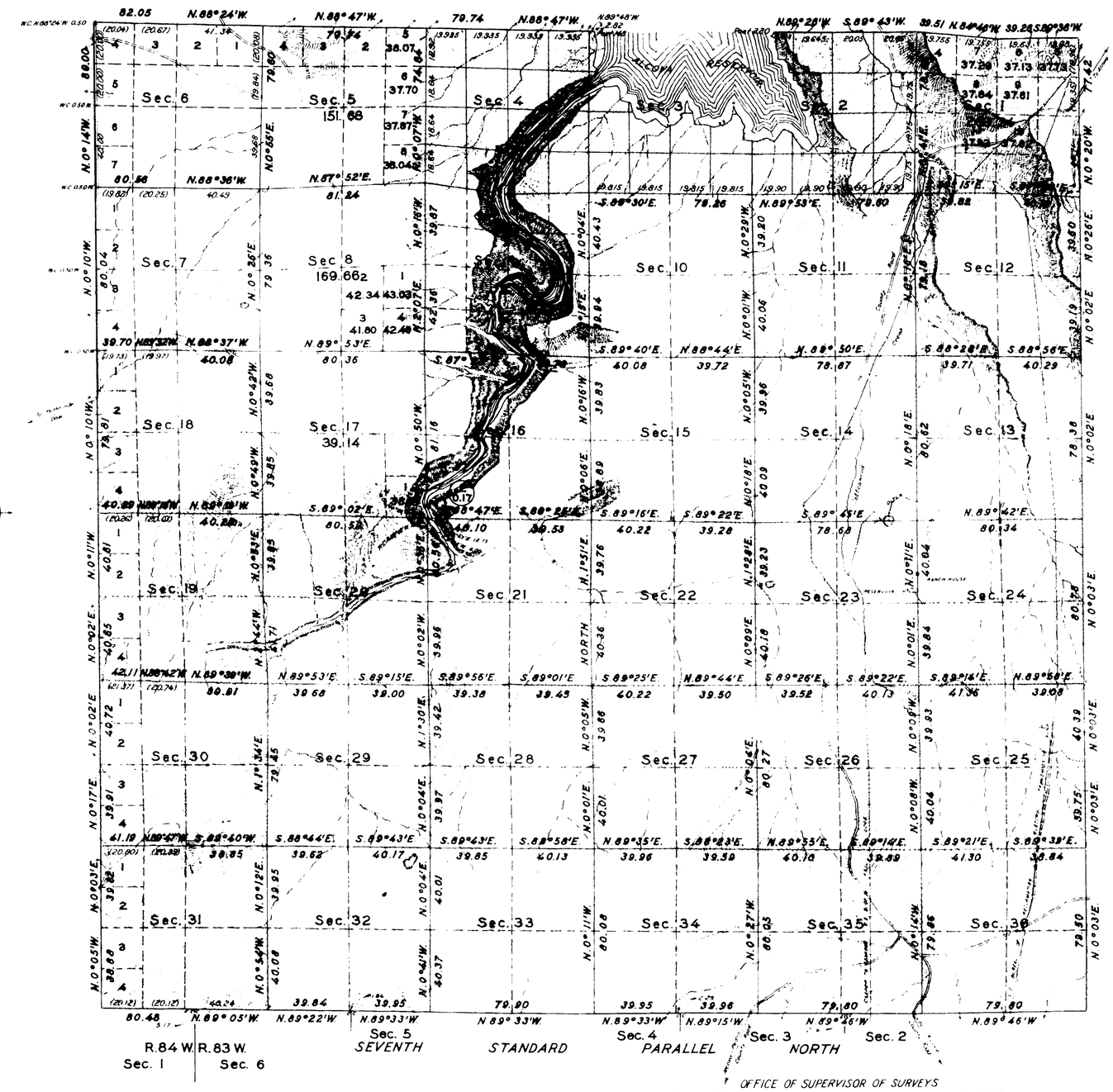

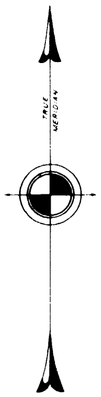

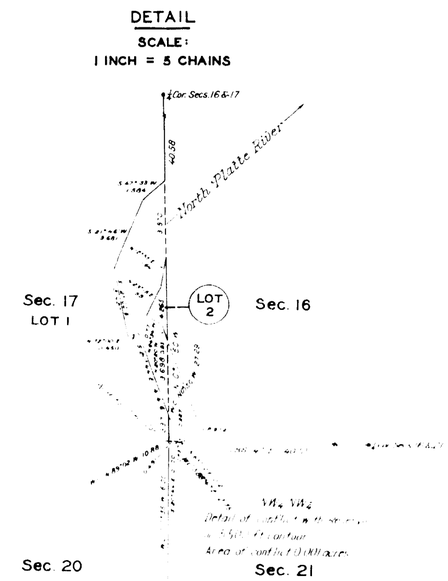

This plat of the resurvey of T. 29 N., R. 83 W. of the Sixth Principal Meridian, Wyoming, (in 3 sheets) delineates (Sheet Nº 1) a retracement and reestablishment of the lines of the original survey of Sections 1, 5-8, 10-36, as shown upon the plat approved February 21, 1883, in their true original position, according to the best available evidence of the position of the original corners; all differences between the measurements shown on the original plat and those derived in these measurements have been distributed proportionately between the corners in accordance with surveying rules; reference will be made to the original plat for the showing of areas and more detailed descriptions of the various smaller subdivisions; except that in the case of certain subdivisions in Sections 1, 5, 8 & 17 the differences between the original areas and those determined by the resurvey measurements are sufficient to warrant recalculation.

Reference will be made to sheets Nos. 2 and 3 for the details of the survey of the Boundary of the Alcova Reservoir and dependent resurvey and subdivision of fractional sections 2, 3, 4 and 9.

Resurvey authorized by Commissioner's letter "E" dated May 27, 1938.

SCALE: 40 CHAINS TO AN INCH

AREA RESURVEYED 22,447.43 ACRES

LINES DESIGNATED	BY WHOM SURVEYED	GROUP Nº	GROUP DATE	MILEAGE MLS.	MILEAGE CHS.	WHEN SURVEYED BEGUN	WHEN SURVEYED COMPLETED
TOWNSHIP	Russell C. Mac Donald, Clyde W. Atherly, Marvin J. Lytle	158 & 161	March 26, 1938 / June 17, 1938	22	66.918	July 14, 1938	October 26, 1938
SUBDIVISIONAL	Marvin J. Lytle	161	"	72	25.662	"	"
RES. BOUNDARY	Marvin J. Lytle, Clyde W. Atherly	"	"	11	37.880	"	"
CONNECTIONS	Marvin J. Lytle	"	"	0	59.886	"	"

H.M.B.
J.W.G.

OFFICE OF SUPERVISOR OF SURVEYS
Denver, Colorado, Nov. 30, 1939

The above plat of Township Nº 29 North, Range Nº 83 West of the Sixth Principal Meridian, Wyoming, is strictly conformable to the field notes of the resurvey thereof which have been examined and approved.

Supervisor of Surveys.

UNITED STATES
DEPARTMENT OF THE INTERIOR
GENERAL LAND OFFICE
Washington, D.C. June 3, 1940

The survey represented by this plat having been correctly executed in accordance with the requirements of law and the regulations of this office, is hereby accepted.

Acting Assistant Commissioner.

1208-A

Transmitted to Cheyenne L.O. Dec. 19, 1940

29 - 83

A.P.J. J.W.G.
R.E.C. H.M.B.
498

Acces. No. 6199 #

ORIGINAL

SHEET Nº 2 OF 3 SHEETS

TOWNSHIP Nº 29 NORTH, RANGE Nº 83 WEST OF THE SIXTH PRINCIPAL MERIDIAN, WYOMING

SURVEY OF BOUNDARY OF ALCOVA RESERVOIR

DEPENDENT RESURVEY AND SUBDIVISION OF FRACTIONAL SECTIONS 2 AND 3

SCALE: 1 INCH = 10 CHAINS

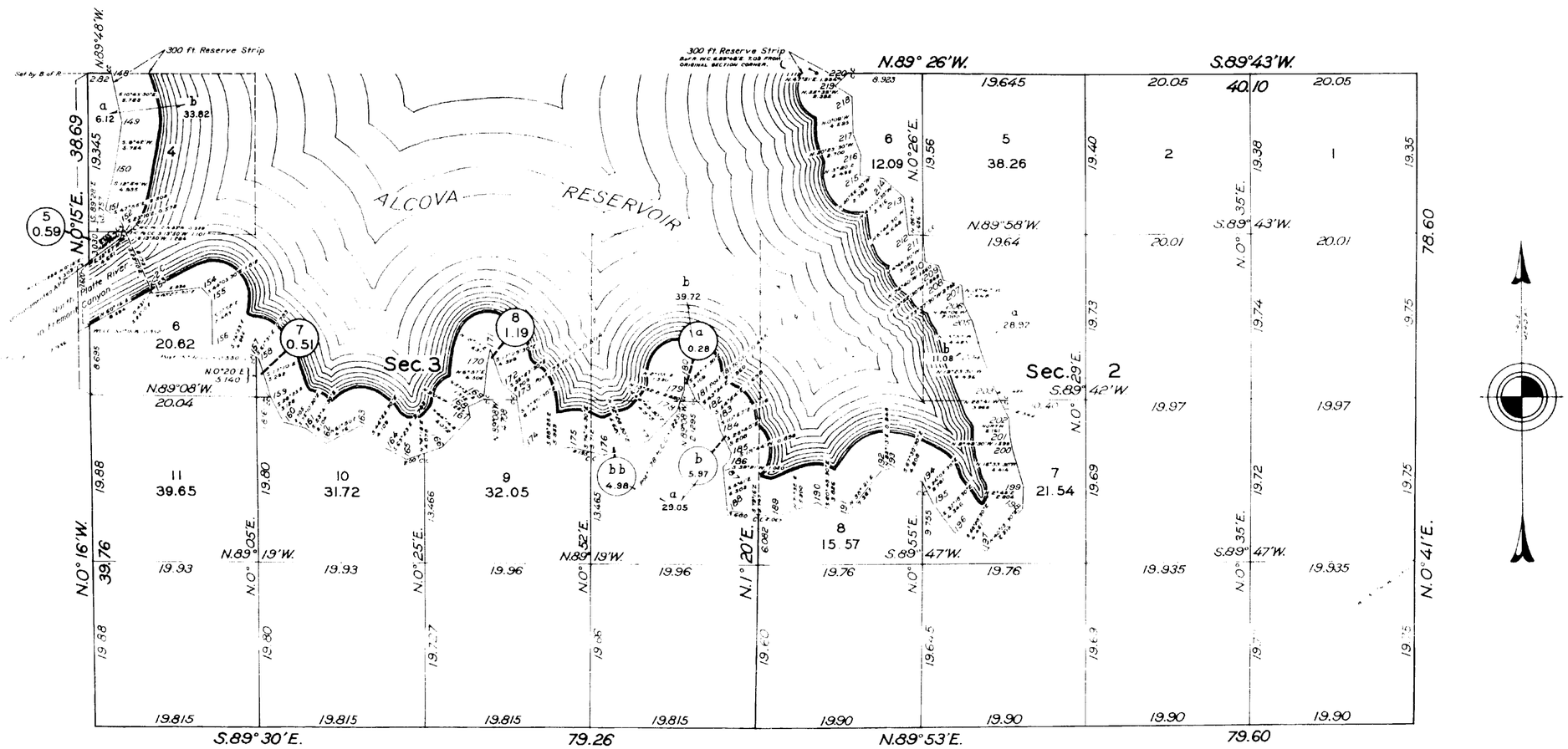

Memorandum:

Where the monumented boundary of the Alcova Reservoir crosses patented lands parts "a" denote areas without the reservoir, and parts "b" denote areas within the reservoir; the acreages shown are computed proportionally according to the amounts shown for the original subdivisions.

OFFICE OF SUPERVISOR OF SURVEYS

Denver, Colorado — Nov. 30, 1939

This plat of the survey of part of the Boundary of the Alcova Reservoir, the resurvey of the boundaries, and subdivision of fractional Sections 2 and 3, is part of the official plat (in 3 sheets) of the resurvey of T. 29 N., R. 83 W. of the Sixth Principal Meridian, Wyoming, and is strictly conformable to the field notes of the resurvey which have been examined and approved.

Supervisor of Surveys

Survey authorized by the Commissioner's letter "E" dated May 27, 1938.

Surveyed by C. W. Atherly and M. J. Lytle, Cadastral Engineers, under special instructions Group 161, Wyoming, July to September, 1938.

UNITED STATES
DEPARTMENT OF THE INTERIOR
GENERAL LAND OFFICE

Washington, D.C., — June 3, 1940

The survey represented by this plat having been correctly executed in accordance with the requirements of law and the regulations of this office, is hereby accepted.

Acting Assistant Commissioner

H.M.B. (CALCULATIONS)
J.W.G.

1208-B

Transmitted to Cheyenne Dec 19, 1940

29 - 83

A.P.W. J.W.G.
R.E.C. H.M.B.

ORIGINAL

SHEET Nº 3 OF 3 SHEETS

TOWNSHIP Nº 29 NORTH, RANGE Nº 83 WEST OF THE SIXTH PRINCIPAL MERIDIAN, WYOMING

SURVEY OF BOUNDARY OF ALCOVA RESERVOIR

DEPENDENT RESURVEY AND SUBDIVISION OF FRACTIONAL SECTIONS 4 AND 9

SCALE: 1 INCH = 10 CHAINS

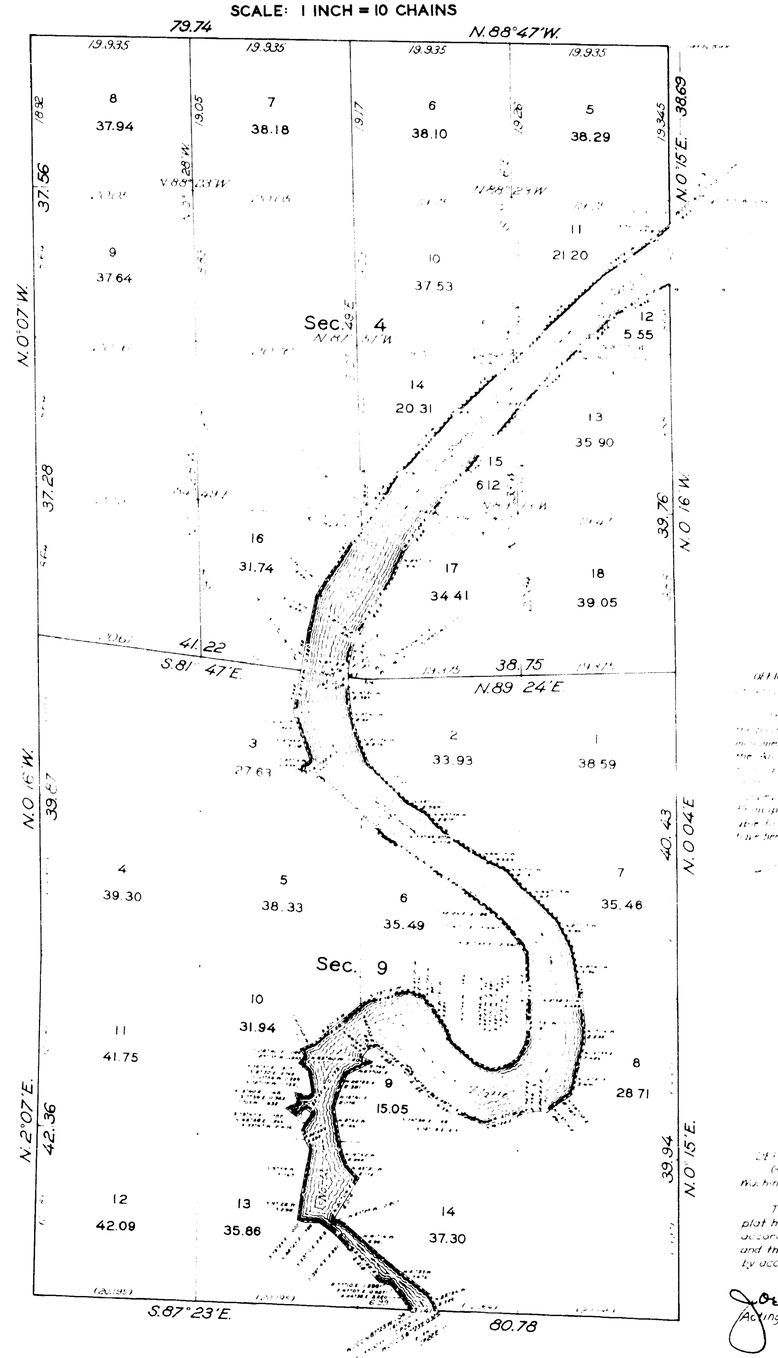

Survey authorized by the Commissioner's letter "E" dated May 27, 1938.

Surveyed by C.W. Atherly & M.J. Lytle, Cadastral Engineers, under special instructions Group 161, Wyoming, July to September, 1938.

OFFICE OF SUPERVISOR OF SURVEYS

[illegible] Principal Meridian [illegible] conform [illegible] to the certificates of the [illegible] have been examined and approved.

[illegible]
Chief Supervisor of Surveys

UNITED STATES
DEPARTMENT OF THE INTERIOR
GENERAL LAND OFFICE
Washington, D.C., June 3, 1940

The survey represented by this plat having been correctly executed in accordance with the requirements of law and the regulations of this office, is hereby accepted.

Joel David Wolfsohn
Acting Assistant Commissioner

29 - 83

1208-C

1208-C

(15)

65

accession no 1684

TOWNSHIP No. 29 NORTH, RANGE No. 83 WEST of the 6th Principal MERIDIAN.

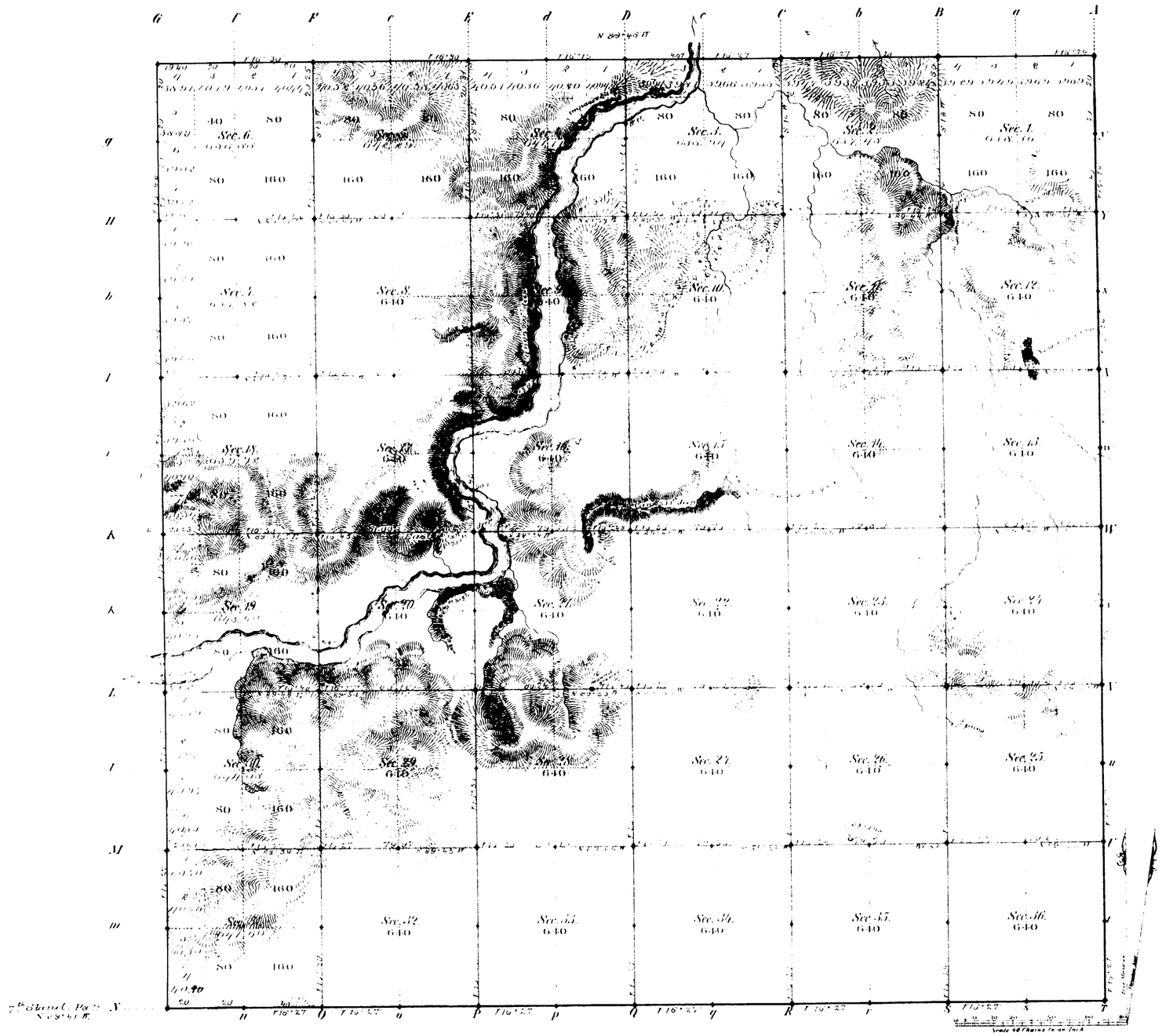

Total number of Acres 25,141.53

Surveys Designated	By Whom Surveyed	Date of Contract	Amount of Surveys Mls.	Chs.	Lks.	When Surveyed	Magnetic Declination
E. & W. N. Township lines	W. O. Owen	Febr. 4, 1882	17	79	90	March 29, 30, 1882.	16° 30' East
Subdivisions	F. A. Storm	" " "	59	27	51	Nov. 13 to 16, 1882	17° 2' "
Connections							
7th Stand. Par. N.	Dorney & Grant	Oct. 28, 1881	5	00	00	April 24, 1881	

The above Map of Township No. 29 North, Range No. 83 West of the 6th Principal Meridian Wyoming Territory is strictly conformable to the field notes of the survey thereof on file in this Office, which have been examined and approved

Surveyor General's Office,
Cheyenne Wyoming
February 2nd 1883

Edw. C. David
Surv. Gen.l

1208

A. Gast & Co. St Louis Mo.

29 - 83

(14)

1231

68

7TH STANDARD PARALLEL NORTH

From the 10th to the 11th Guide Meridian, West, between Townships 28 & 29 N., in Ranges 87 to 88 incl. West of the 6th Princ'l Merid'n, Wyom. Terr.



Scale 1 inch to 1 mile

Magnetic Variation East

Surveys Designated	By whom surveyed	Date of Contract	Amount of Surveys Miles	Chs.	Lks.	When Surveyed
7th Stand. Par'l North	Dorney & Grant	Octob. 28 1880	48	0	0	April 21 - May 4, 1881

903

I hereby certify that the above diagram of the 7th Standard Parallel North, from the 10th to the 11th Guide Meridian, East, with Townships 28 & 29 N., in Ranges 87 to 88 incl. West of the 6th Princ'l Meridian, Wyoming Territory, is strictly conformable to the field notes of the survey thereof on file in this office, which have been examined and approved.

Surveyor General's Office,
Cheyenne, Wyo. August 14th 1882

Edw. C. David
Surveyor General

(17)
Indexed

1670

EXTERIOR LINES.

Scale 3 miles to 1 inch. Magnetic declination East

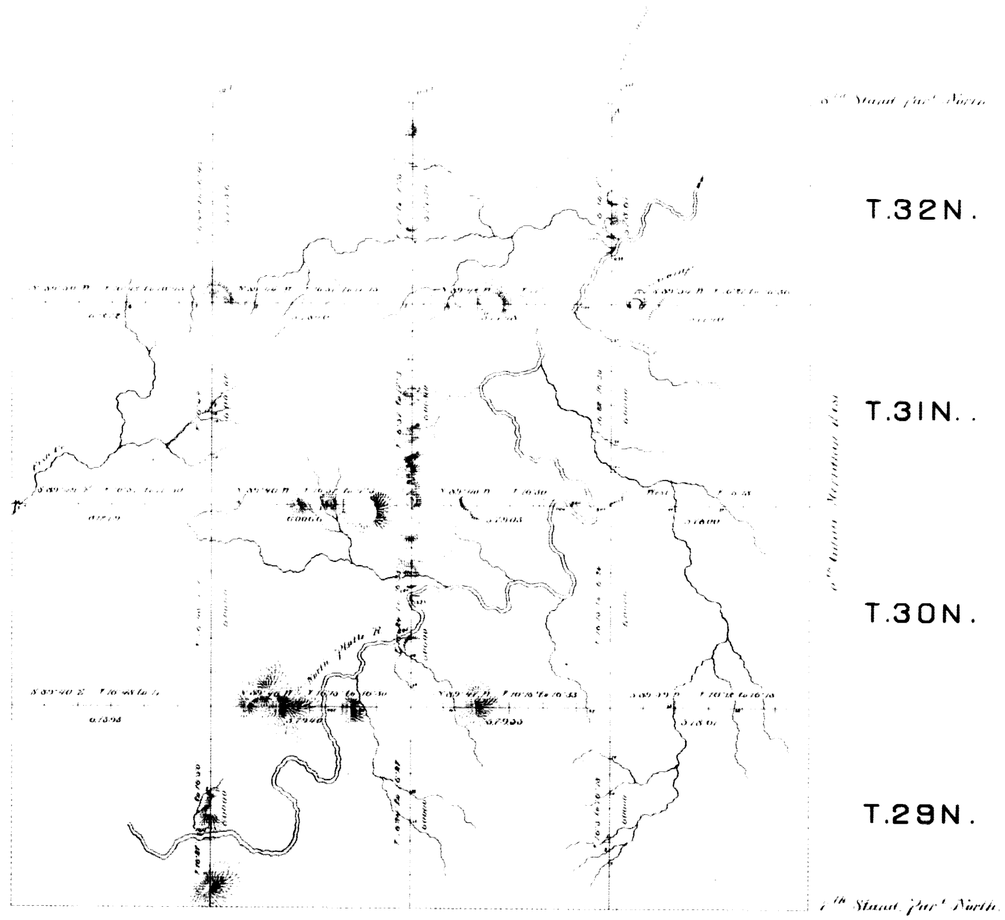

Surveys Designated	By Whom Surveyed	Date of Contract	Amount of Surveys			When Surveyed
			Miles.	Chs.	Lks.	
Exterior Lines	Wm O Owen	Feb 4 1882	144	71	50	Feb 24 - Mar 16 1882
Connections	. . .	. . .		57	19	. . .

I hereby certify that the above diagram of Ext. lines, T.s N.os 29, 30, 31 & 32 N., Ranges N.os 81, 82, 83 & 84 W., of the Sixth Principal Meridian, Wyoming Territory, is strictly conformable to the field notes of the survey thereof on file in this Office, which have been examined and approved.
Surveyor Generals Office,
Cheyenne, Wyo. Feby 10th, 1883.

Edw. C. David
Surveyor General.