(17)

75

1692

# TOWNSHIP No. 29 NORTH, RANGE No. 84 WEST of the 6TH Principal MERIDIAN.

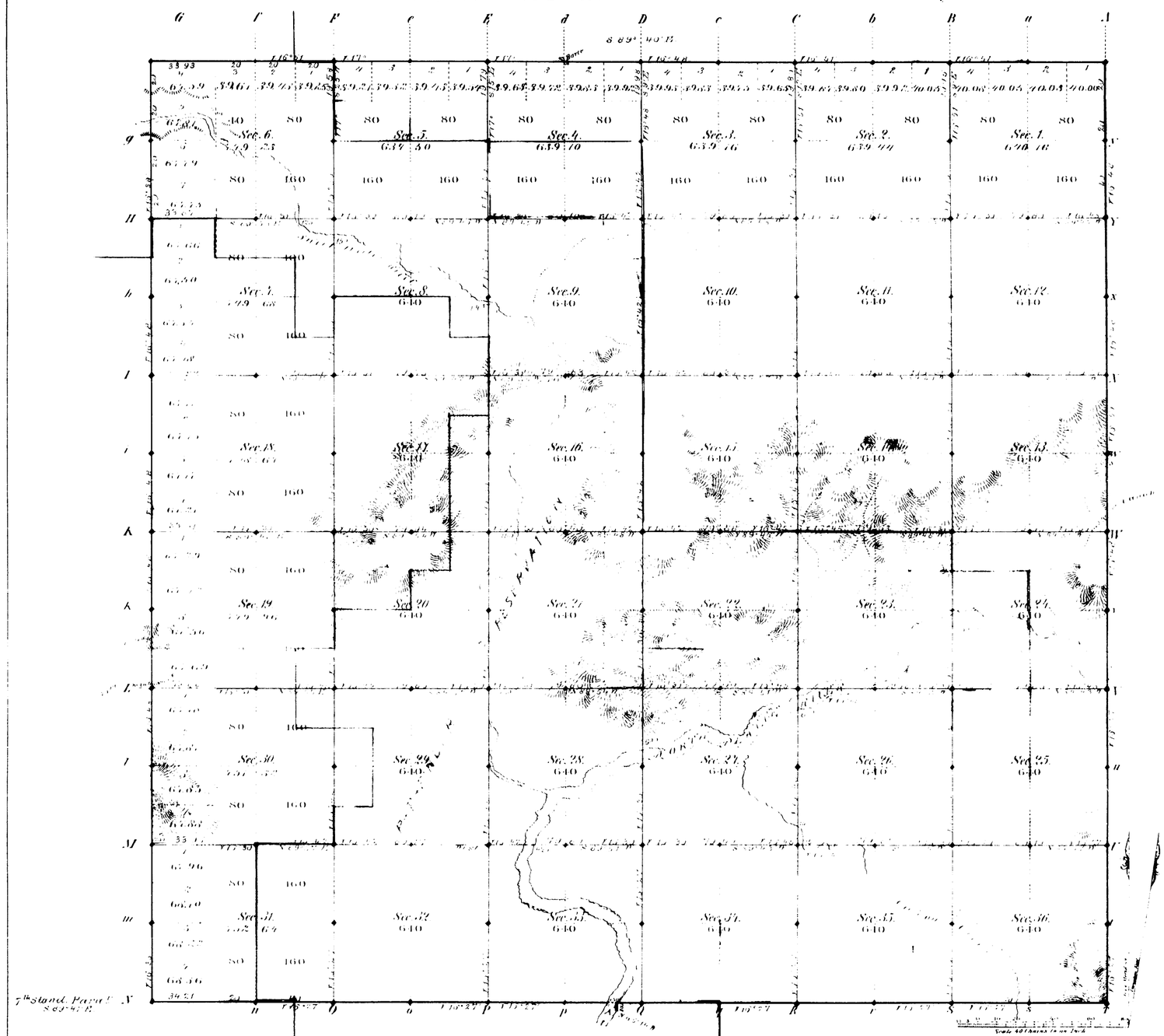


| Surveys Designated | By Whom Surveyed | Date of Contract | Commencement of Surveys | | | When Surveyed | Magnetic Declination |
|---|---|---|---|---|---|---|---|
| | | | 18th | 19th | 20th | | |
| Ext. Township lines | Wm. O. Owen | February 16, 1882 | 12 | 13 | 93 | March 9-11, 1882 | 16° 49' East |
| Subdivisions | T. J. Sowers | " " | 83 | 93 | 84 | Sept. 7-28, 1883 | 15° 52' " |
| Connections | | | | | | | |
| W Township 1 | Dunlap & Grant | October 28, 1881 | 0 | 99 | 00 | August 24, 1881 | |
| 7th Stand. Par. S | Dunlap & Grant | October 28, 1881 | 0 | 14 | 91 | April 30, 1881 | |

The above Map of Township No. 29 North, Range No. 84 West of the 6th Principal Meridian Wyoming Territory is strictly conformable to the field notes of the survey thereof on file in this Office, which have been examined and approved.

Surveyor General's Office,
Cheyenne Wyoming
February 21st 1883

Edw. E. Ewing
Surv. Gen.l

1216

29 - 84

(14)

1231



# 7TH STANDARD PARALLEL NORTH

From the 10th to the 6th Guide Meridian West, between Townships 28 & 29 N, in Ranges 81 to 88 incl. West of the 6th Prin'l Merid. Wyom. Terr.




Scale: 4 chains to an inch.

Magnetic Variation East.

| Surveys Designated | By whom surveyed | Date of Contract | Amount of Surveys miles | chs | lks. | When Surveyed |
|---|---|---|---|---|---|---|
| 7th Stand. Par'l North | Dorsey & Grant | Octob. 28. 1880 | 48 | 0 | 0 | April 21- May 4. 1881 |

I hereby certify that the above diagram of the 7th Standard Parallel North, from the 10th to the 6th Guide Meridian West, betw. Townships 28 & 29 N, in Ranges 81 to 88 incl. West of the 6th Princ'l Meridian, Wyoming Territory, is strictly conformable to the field notes of the survey thereof on file in this Office, which have been examined and approved.

Surveyor General's Office,
Cheyenne, Wyo. August 14th 1882.

Edw. C. Davis
Surveyor General.

(17)

1670



# EXTERIOR LINES.

Scale 3 miles to 1 inch. Magnetic Variation East

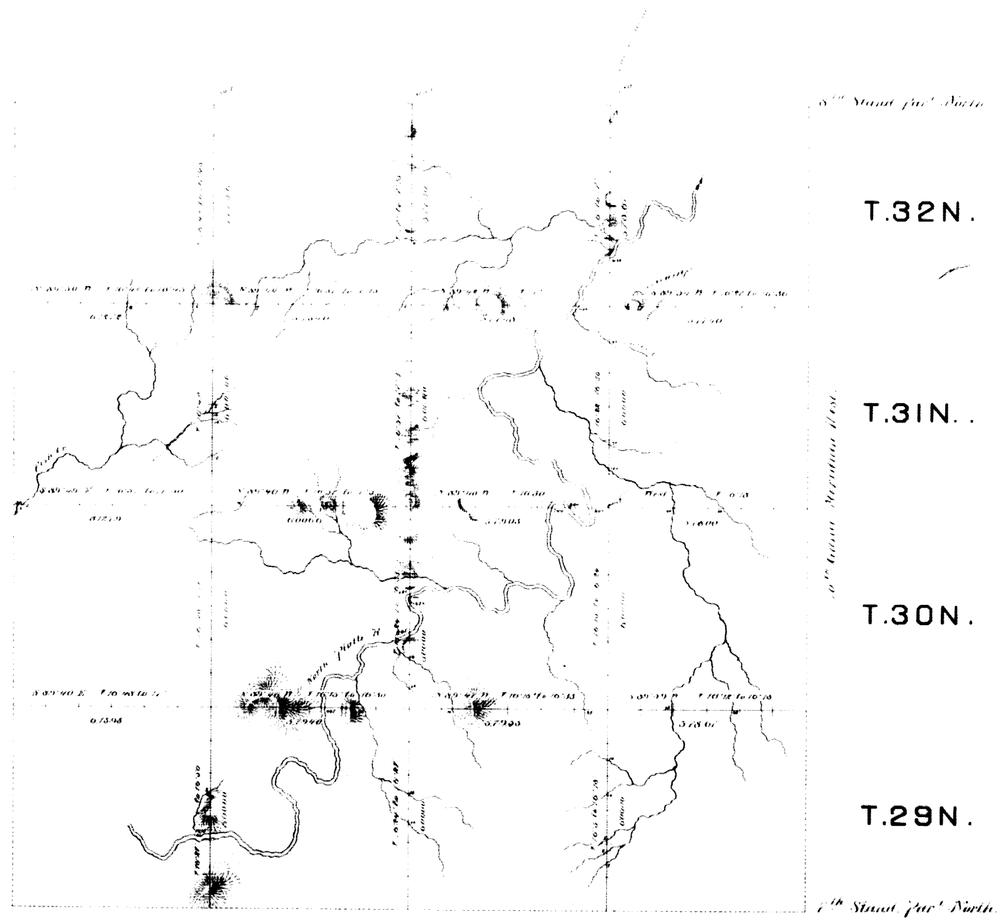


| Surveys Designated | By Whom Surveyed | Date of Contract | Amount of Surveys | | | When Surveyed |
|---|---|---|---|---|---|---|
| | | | mls. | chs. | lks. | |
| Exterior Lines | Wm O Owen | Feb 4 1882 | 144 | 21 | 50 | Feb 24 Mar 16 1882 |
| Connections | . . . | . . . | | 57 | 19 | . . . |

I hereby certify that the above diagram of Ex lines, Ts No 29, 30, 31 & 32 N., Ranges No 81, 82, 83 & 84 W. of the Sixth Principal Meridian, Wyoming Territory, is strictly conformable to the field notes of the survey thereof on file in this Office, which have been examined and approved.

Surveyor Generals Office,
Cheyenne, Wyo. Feby 10th, 1883

Edw. C. David
Surveyor General.