8264

Click Here for Field Notes

ORIGINAL

TOWNSHIP 29 NORTH, RANGE 87 WEST, OF THE SIXTH PRINCIPAL MERIDIAN, WYOMING.

DEPENDENT RESURVEY AND SUBDIVISION OF SECTION 34

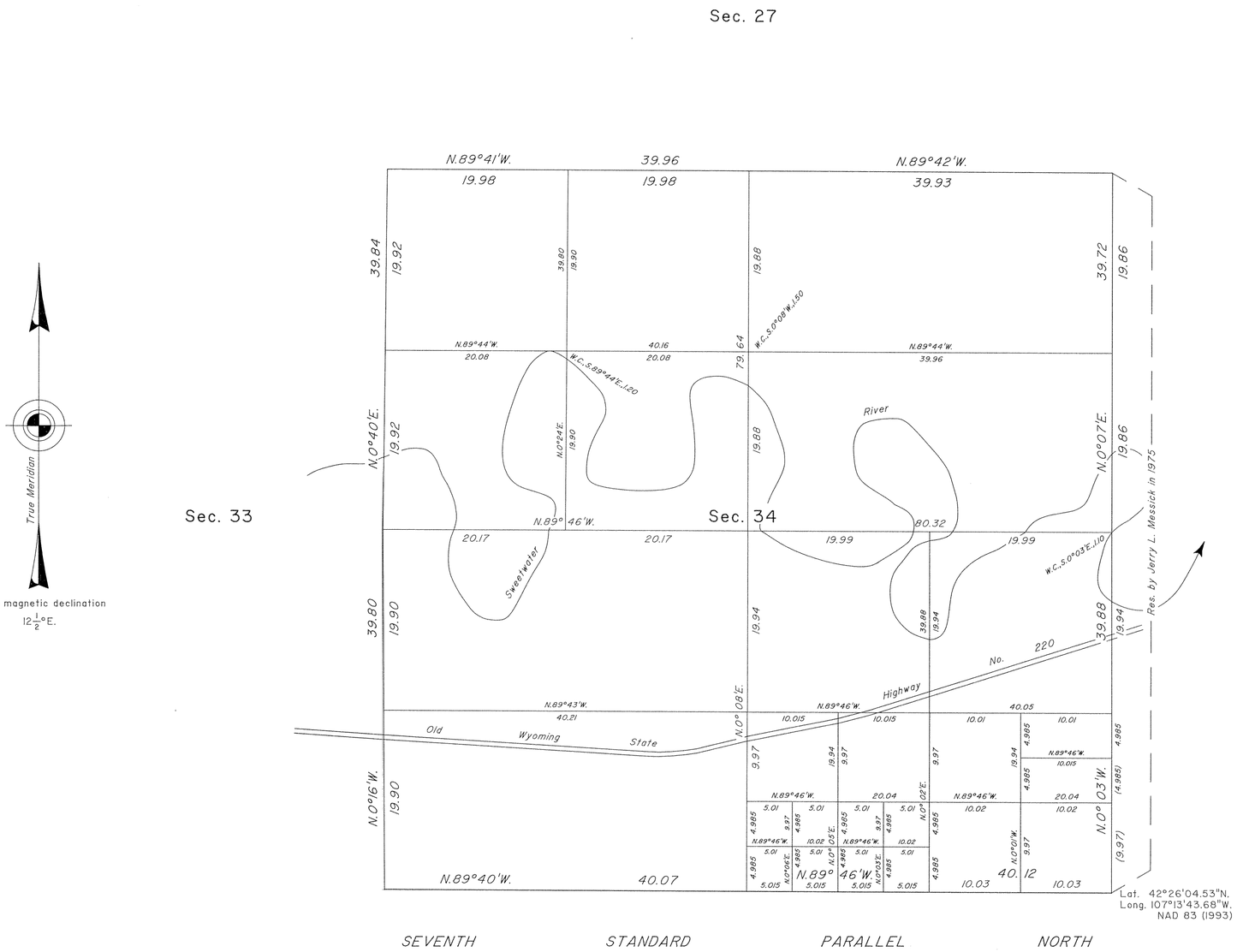

A history of surveys is contained in the field notes.

This plat represents the dependent resurvey of a portion of the Seventh Standard Parallel North, through R. 87 W., and a portion of the subdivisional lines designed to restore the corners in their true original locations according to the best available evidence, and the subdivision of section 34, T. 29 N., R. 87 W., Sixth Principal Meridian, Wyoming.

The lottings and areas are as shown on the plat approved February 16, 1883.

Survey executed by Lynn A. Forbes, Cadastral Surveyor, beginning October 22, 1996, and completed May 19, 1997, pursuant to Special Instructions dated October 17, 1996, for Group No. 631, Wyoming.

UNITED STATES DEPARTMENT OF THE INTERIOR
BUREAU OF LAND MANAGEMENT

Cheyenne, Wyoming August 17, 1999

This plat is strictly conformable to the approved field notes, and the survey, having been correctly executed in accordance with the requirements of law and the regulations of this Bureau, is hereby accepted.

For the Director

John P. Lee

Chief Cadastral Surveyor for Wyoming

W.H.B.

1184 C

OFFICIALLY FILED: August 20, 1999

7363

ORIGINAL

TOWNSHIP 29 NORTH, RANGE 87 WEST, OF THE SIXTH PRINCIPAL MERIDIAN, WYOMING.

DEPENDENT RESURVEY AND SUBDIVISION OF SECTION 35

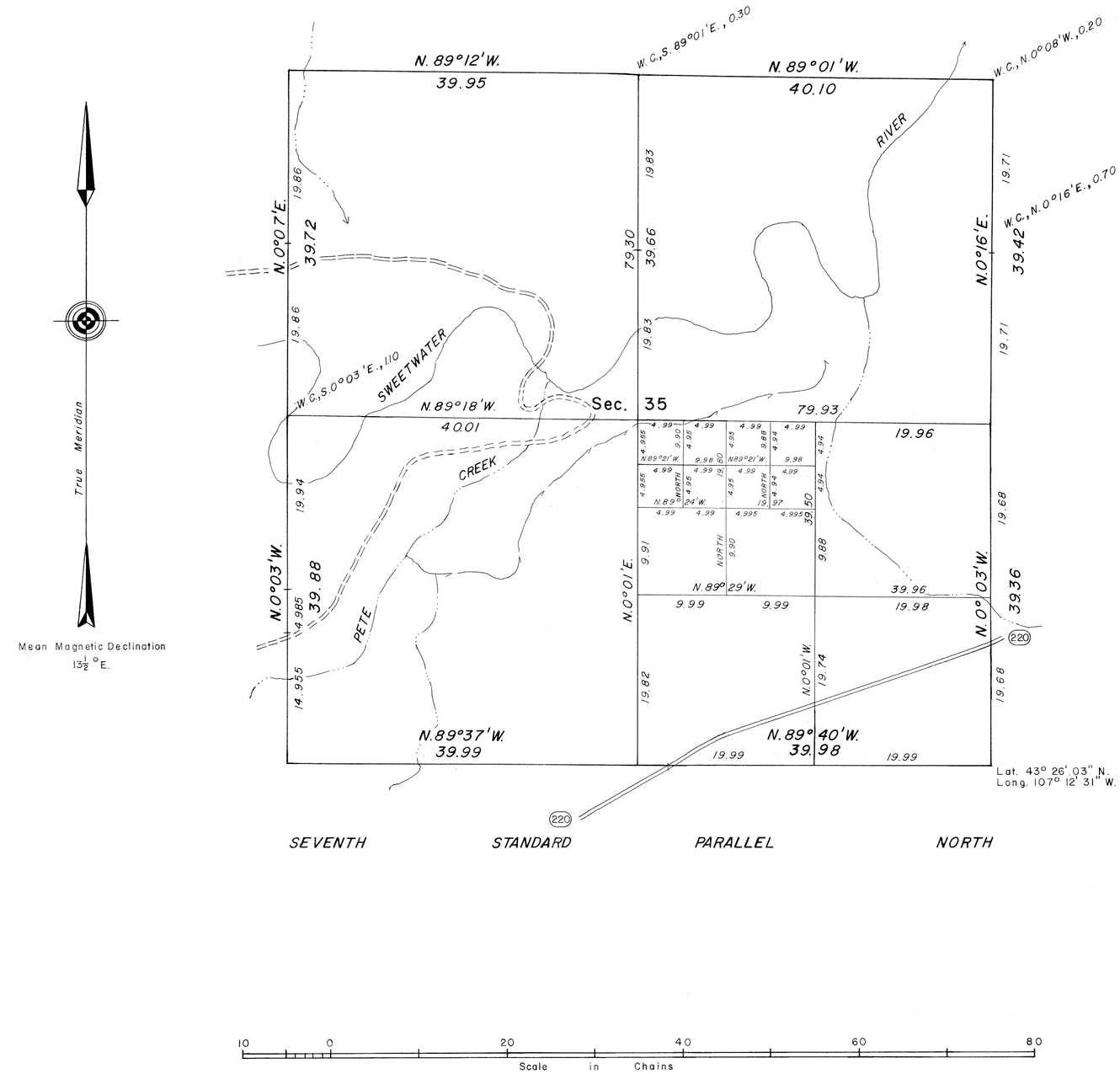

A history of surveys is contained in the field notes.

This plat represents a dependent resurvey of a portion of the Seventh Standard Parallel North, through Range 87 West, and a portion of the subdivisional lines, designed to restore the corners in their true original locations according to the best available evidence, and the subdivision of section 35, T. 29 N., R. 87 W., Sixth Principal Meridian, Wyoming.

The areas are as shown on the plat approved February 16, 1883.

Survey executed by Jerry L. Messick, Supervisory Surveying Technician, under the supervision of Richard L. Oakes, Supervisory Cadastral Surveyor, October 2 to 7, 1975, pursuant to Special Instructions dated September 30, 1975, for Group No. 378, Wyoming.

UNITED STATES DEPARTMENT OF THE INTERIOR
BUREAU OF LAND MANAGEMENT
Washington, D.C. October 3, 1977

This plat is strictly conformable to the approved field notes, and the survey, having been correctly executed in accordance with the requirements of law and the regulations of this Bureau, is hereby accepted.

For the Director

Acting Chief, Division of Cadastral Survey

L.G.B.

1184B

LDG

43

Acces 6359

ORIGINAL

TOWNSHIP No.29 NORTH, RANGE No.87 WEST OF THE SIXTH PRINCIPAL MERIDIAN, WYOMING

Dependent Resurvey

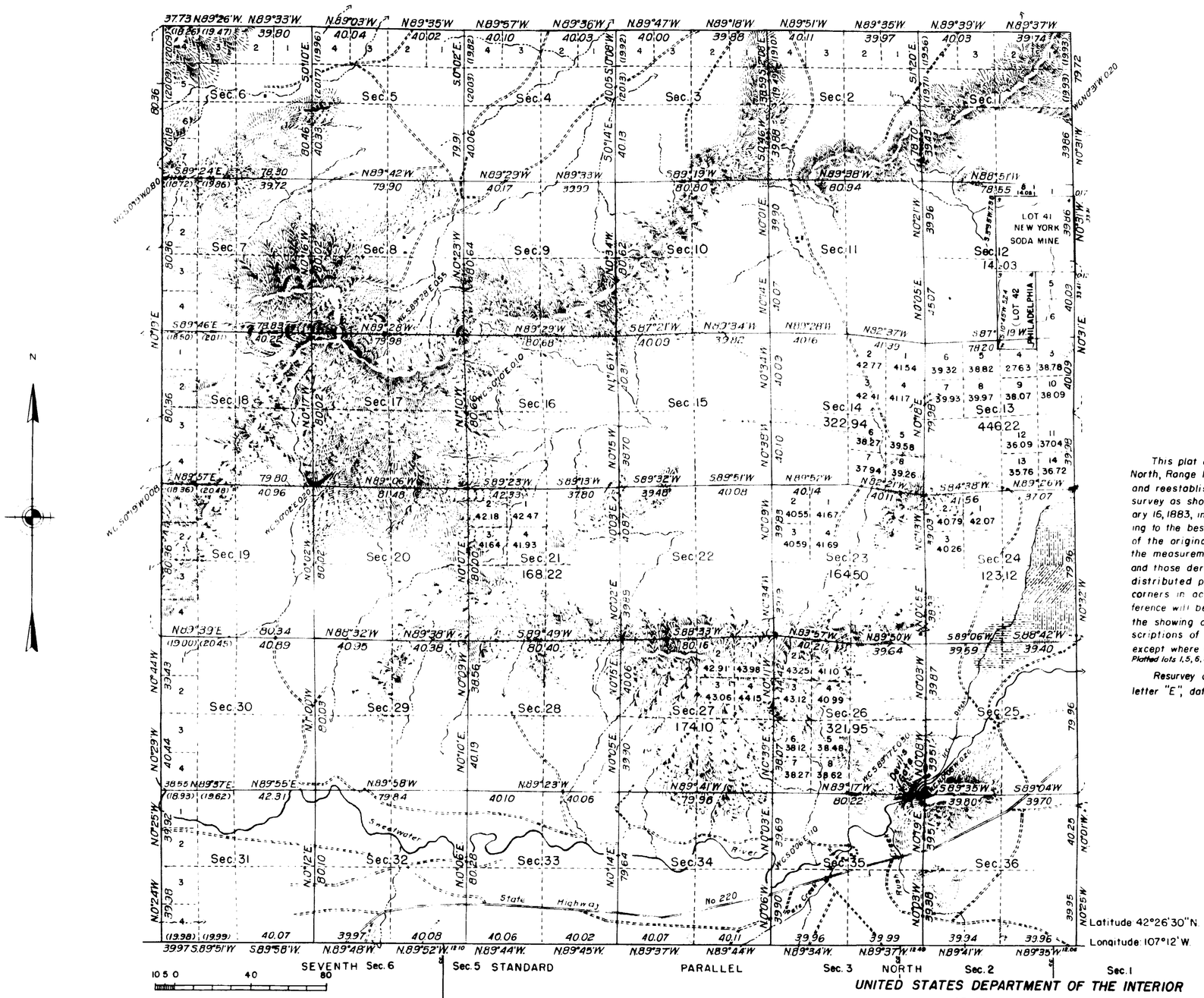

Mean Magnetic Declination 16°45'E. Scale: 1 Inch = 40 Chains. Area Resurveyed, 22,507.50 Acres.

UNITED STATES DEPARTMENT OF THE INTERIOR

GENERAL LAND OFFICE

MEMORANDUM

This plat of the resurvey of Township No. 29 North, Range No.87 West, delineates a retracement and reestablishment of the lines of the original survey as shown upon the plat approved February 16, 1883, in their true original position according to the best available evidence of the position of the original corners, all differences between the measurements shown on the original plat and those derived in the retracement have been distributed proportionally between accepted corners in accordance with surveying rules, reference will be made to the original plat for the showing of the areas and more detailed descriptions of the various smaller subdivisions, except where new areas are shown hereon

Platted lots 1,5,6, Sec 12, relate to Supp. plat of June 18, 1898.

Resurvey authorized by General Land Office letter "E", dated August 18, 1939.

LINES DESIGNATED	BY WHOM SURVEYED	GROUP No.	DATE OF SPECIAL INSTRUCTIONS	WHEN SURVEYED	
				BEGUN	COMPLETED
N.&S. Exteriors	Anthony C. Kimmell	178	May 17, 1940	August 10, 1940	September 21, 1940
Subdivisional	"	"	"	"	"
W. Exterior	Petersen & MacDonald	"	"	"	August 15, 1940
E. Exterior	Anthony C. Kimmell	151	January 11, 1940	June 14, 1940	June 15, 1940

Denver, Colorado, Feb. 8, 1945

This plat of Township No. 29 North, Range No 87 West, of the Sixth Principal Meridian, Wyoming, is strictly conformable to the field notes of the survey thereof which have been examined and approved.

Supervisor of Surveys

Washington, D.C., AUGUST 8, 1945

The survey represented by this plat having been correctly executed in accordance with the requirements of law and the regulations of this office, is hereby accepted.

Joel David Wolfsohn

Assistant Commissioner

1184-A

Trans. to Chen. L.O. Sept 10, 1945

29-87

43

TOWNSHIP No. 29 NORTH, RANGE No. 84 WEST of the 6th Principal MERIDIAN.

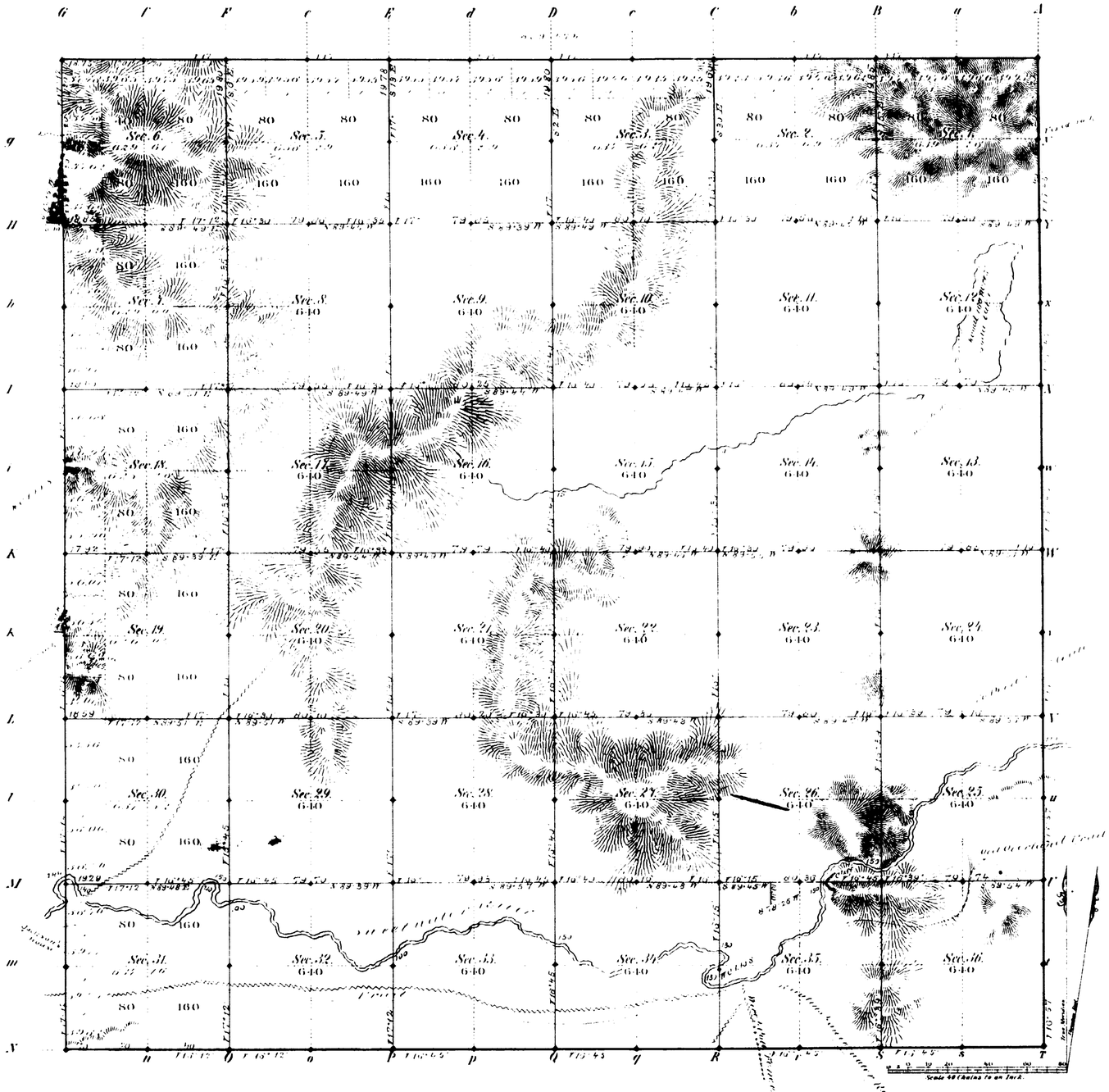

Total number of Acres 22,969.70

Surveys Designated	By Whom Surveyed	Date of Contract	Amount of Surveys Mls. Chs. Lks.	When Surveyed	Magnetic Declination
Township lines	[illegible]	Febr. 4, 1882	17 72 73	Febr. 23 and March 1st 1882	17° 6' East
Subdivisions	[illegible]	[illegible]	59 68 11	June 13 20, 1882	16° 35' "
Connections					
7th Stand Pt. N.	Donley's Grant	Octob. 28, 1880	6 00 00	May 3rd 1881	

The above Map of Township No. 29 North Range No. 84 West of the Sixth Principal Meridian Wyoming Territory is strictly conformable to the field notes of the survey thereof on file in this Office, which have been examined and approved.

Surveyor General's Office,
Cheyenne Wyoming
February 16th 1883

Edw. C. David
Sur. Genl.

A. Gast & Co. St. Louis Mo.

1184

29-87

17

43

Township No. 29 North, Range 87
West of 6th Principal Meridian

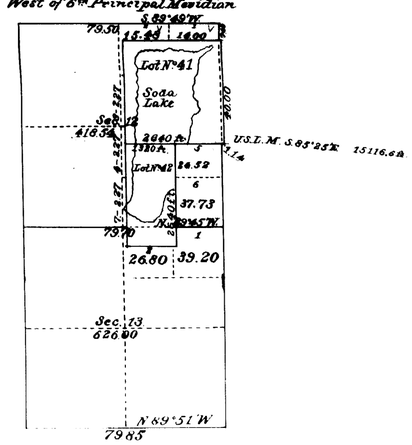

Diagram Tracing
of Secs. 12 and 13, Township No. 29 North, Range 87
West of the 6th Principal Meridian, Wyoming.
showing lots made fractional by Mineral
Surveys Nos. 41 and 42.
U.S. Surveyor Generals Office
Cheyenne, Wyo. June 18, 1898

Alpheus P. Hanson
Surveyor

29-87

No. 87 WEST of the 6th Principal MERIDIAN.

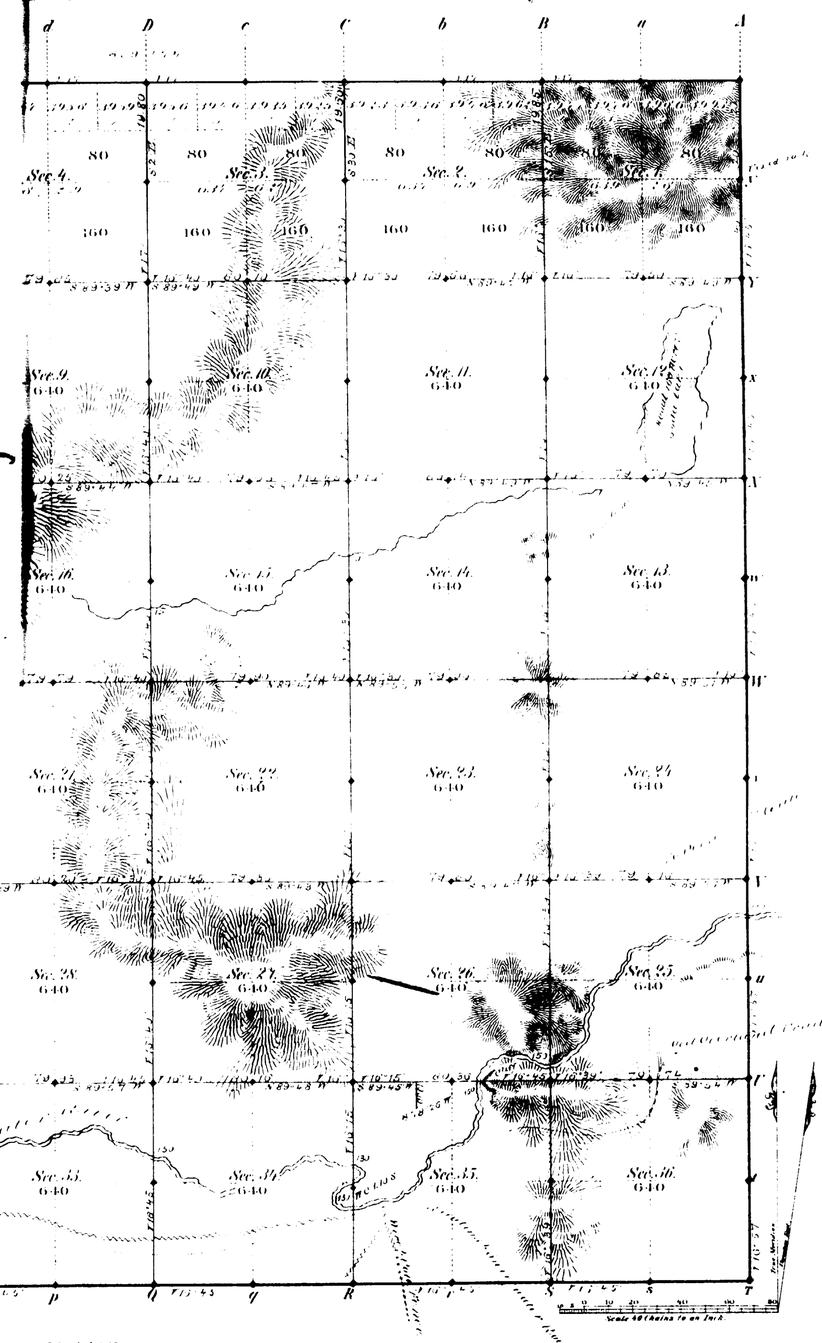

Total number of Acres 22,969.70

Surveys Designated	By Whom Surveyed	Date of Contract	Amount of Surveys Miles	Chains	Links	When Surveyed	Magnetic Declination
E. Div. Township lines	E. J. Saville	Feb. 4, 1882	17	[illegible]	74	Feb. 23 and March 8, 1882	17° 6' East
Subdivisions	R. S. Smith	" " "	59	92	11	From 13 Jan. 1882	16° 55' "
Connections							
7th Standard Par.	Non-reps. drawn	October 20, 1883	6	50	50	May 3rd 1881	

The above Map of Township No. 29 North, Range No. 87 West of the 6th Principal Meridian Wyoming Territory is strictly conformable to the field notes of the survey thereof on file in this Office, which have been examined and approved

Surveyor Generals Office,
Cheyenne Wyoming
February 16th 1883

Edw. C. David
Dep. Sur. Gen.l

1184

A. Gast & Co. St. Louis Mo.

29-87

Indexed (14)

1231

7TH STANDARD PARALLEL NORTH

From the 10th to the 11th Guide Meridian West, between Townships 28 & 29 N., in Ranges 81 to 88 incl. West of the 6th Princ. Merid. Wyom. Terr.
N. 89° 41' W.



Scale 40 chains to an inch.

Magnetic Variation East.

Surveys Designated	By whom surveyed	Date of Contract	Amount of Surveys			When Surveyed
			mls	chs	lks	
7th Stand. Par. North	Downey & Grant	Octob. 28 1880	48	0	0	April 21 - May 4 1881

903

I hereby certify that the above diagram of the 7th Standard Parallel North, from the 10th to the 11th Guide Meridian West, betw. Townships 28 & 29 N., in Ranges 81 to 88 incl. West of the 6th Princ. Meridian, Wyoming Territory, is strictly conformable to the field notes of the survey thereof on file in this Office, which have been examined and approved.
Surveyor General's Office,
Cheyenne, Wyo. August 14th 1882

Edw. C. David
Surveyor General

(17)
Indexed

1706

EXTERIOR LINES

of Townships 31 & 32 N. Range 85 W. & Townships 29 to 32 N. inclusive, R.s 86, 87 & 88 W. of 6th P.M. Wyoming Territory

Scale 3 miles to 1 inch Magnetic Var. E.

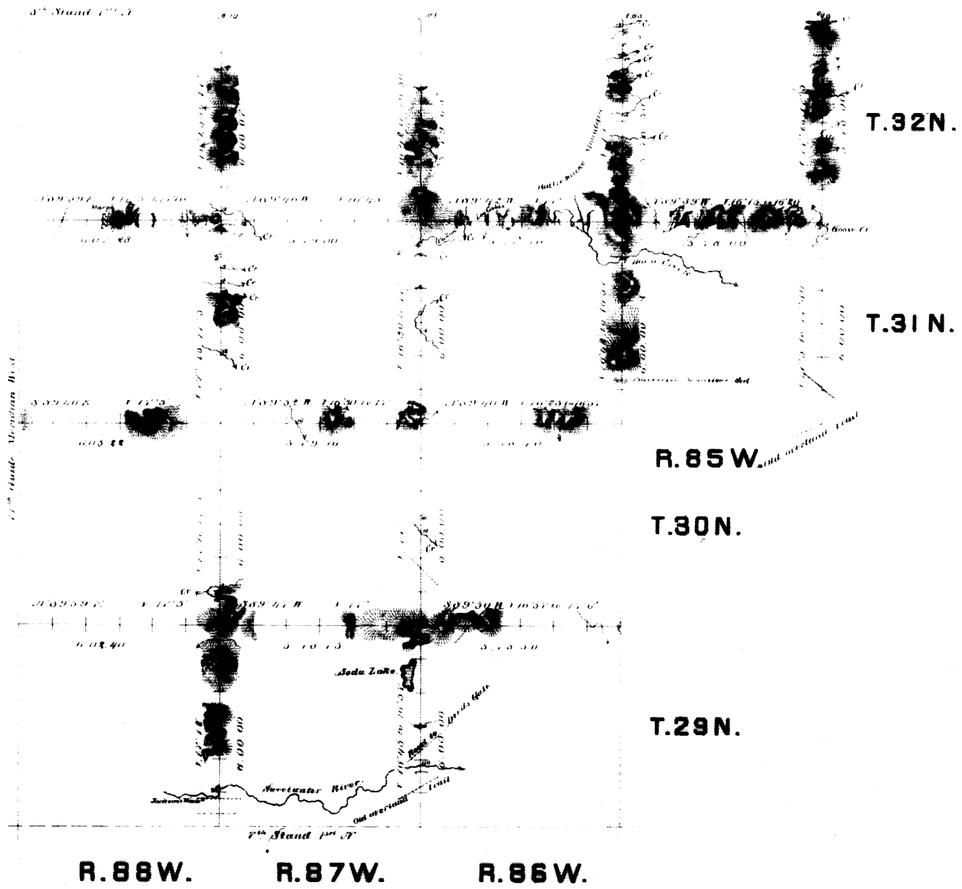

Surveys Designated	By Whom Surveyed	Date of Contract	Amount of Surveys mls.	chs.	lks.	When Surveyed
Exterior lines	F. O. Sawin	Feb. 4th 1882	141	79	75	Feb. 17 March 1st 1882
Connections	" "	" "		14	50	" "

I hereby certify that the above diagram of the exterior lines of Townships N.os 31 & 32 N. Ranges 85 W. and Townships N.os 29, 30, 31 & 32 N. Ranges 86, 87, 88 W. of the 6th Principal Meridian Wyoming Territory, is strictly conformable to the field notes of the survey thereof on file in this office, which have been examined and approved.

Surveyor General's Office,
Cheyenne Wyoming, February 21st 1883 } Edw. C. David, Sur. Gen.l