Accs 6338

ORIGINAL

TOWNSHIP Nº 29 NORTH, RANGE Nº 88 WEST OF THE SIXTH PRINCIPAL MERIDIAN, WYOMING.

DEPENDENT RESURVEY



TRUE MERIDIAN

Scale: 1 inch = 40 chains

Area resurveyed 23,099.38 Acres

LINES DESIGNATED	BY WHOM SURVEYED	GROUP Nº	DATE OF SPECIAL INSTRUCTIONS	WHEN SURVEYED BEGUN	WHEN SURVEYED COMPLETED
11th Guide Mer. W. & Ret.	Clyde W. Atherly and Russell C. MacDonald	94 178	February, 23, 1928 May 17, 1940	May 5, 1928 May 24, 1940	May 6, 1928 May 26, 1940
9th Stan. Par. N.	Leo M. Petersen and Russell C. MacDonald	178	"	August 8, 1940	August 28, 1940
East and North Bdrs.	"	"	"	"	"
Subdivisional	"	"	"	"	"

MJL

MEMORANDUM

This plat of the resurvey of Township No. 29 North, Range No. 88 West, delineates a retracement and reestablishment of the lines of the original survey as shown upon the plat approved February 16, 1883, in their true original position according the best available evidence of the position of the original corners; all differences between the measurements shown on the original plat and those derived in the retracement have been distributed proportionally between accepted corners in accordance with surveying rules; reference will be made to the original plat for the showing of the areas and more detailed descriptions of the various smaller subdivisions.

Resurvey authorized by General Land Office letter "E" dated August 18, 1939.

UNITED STATES DEPARTMENT OF THE INTERIOR
GENERAL LAND OFFICE

Denver, Colorado, Oct. 21, 1944
This plat of Township No. 29 North, Range No. 88 West, of the Sixth Principal Meridian, Wyoming, is strictly conformable to the field notes of the resurvey thereof which have been examined and approved.

SUPERVISOR OF SURVEYS

Washington, D.C., FEB 22 1945
The resurvey represented by this plat having been correctly executed in accordance with the requirements of law and the regulations of this office is hereby accepted.

ASSISTANT COMMISSIONER.

RCM

1190-A

Trans to Chief R.O. Mch 28, 1945

29-88

(17)

49

1666

TOWNSHIP No. 29 NORTH, RANGE No. 88 WEST of the 6th Principal MERIDIAN.

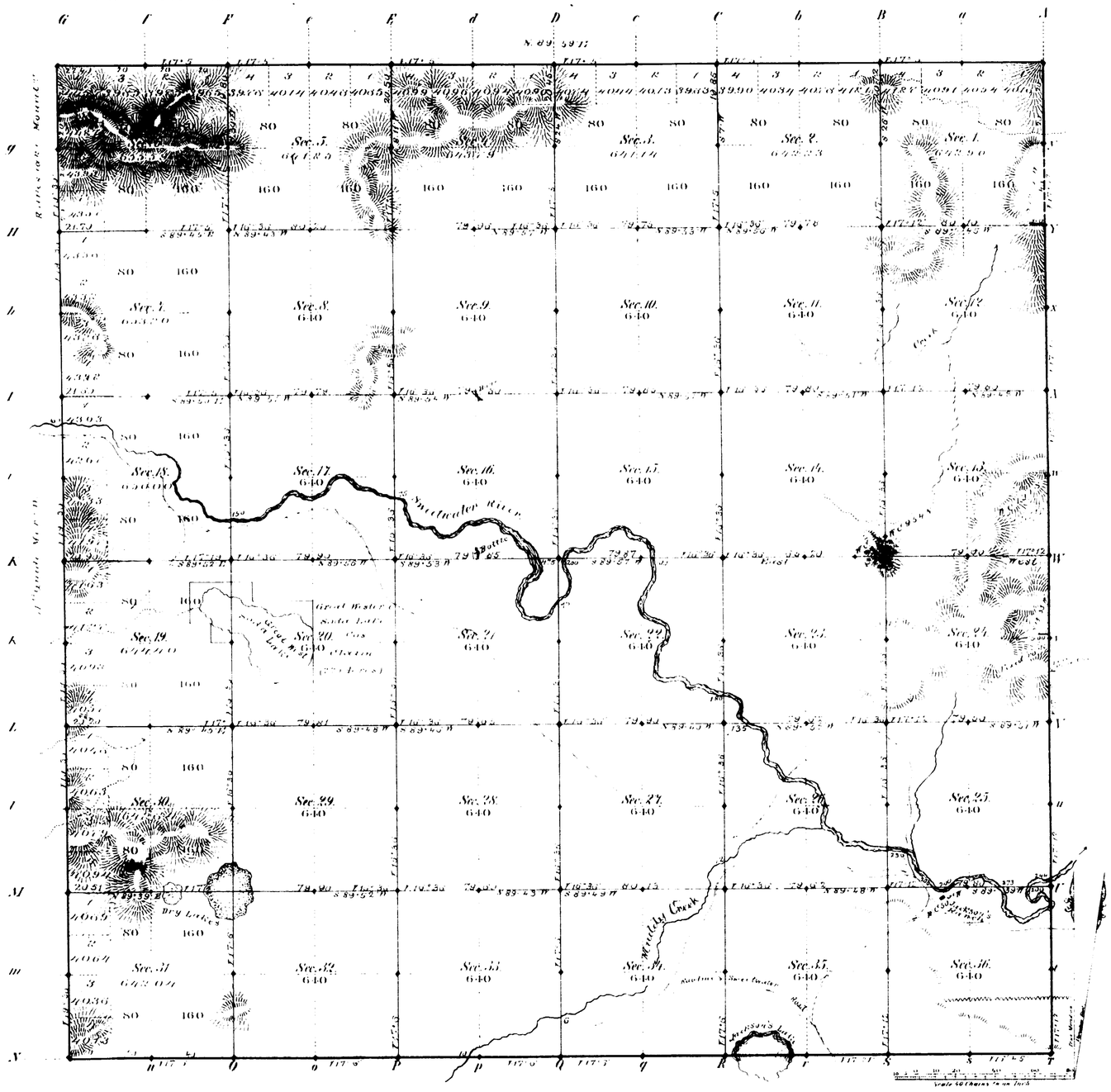

Total number of Acres 23,099.38

Surveys Designated	By Whom Surveyed	Date of Contract	Amount of Surveys Mile	Ch.	Lk.	When Surveyed	Magnetic Declination
E. & N. Township lines	F. O. Santa	Febr. 4, 1882	12	02	40	March 1 3, 1882	17° 8 East
Subdivisions	Wm. O. Owen	" " "	59	67	01	June 5 12, 1882	16° 36 " "
Connections							
9th Guide Mer. W.	Chas. A. Holley	Jany 12, 1882	6	00	00	Febr. 6, 1882	
7th Stand. Par. N.	Don Ley Adrant	Octob. 28, 1880	6	00	00	May 4, 1881	

The above Map of Township No. 29 North Range No. 88 West of the Sixth Principal Meridian Wyoming Territory is strictly conformable to the field notes of the survey thereof on file in this Office, which have been examined and approved.

Surveyor General's Office,
Cheyenne Wyoming
February 16th, 1883

Edw. C. David
Sur. Genl.

A. Gast & Co. St. Louis Mo.

1190

29-88

(14)

1231

68

7TH STANDARD PARALLEL NORTH

From the 10th to the 11th Guide Meridian West, between Townships 28 & 29 N, in Ranges 81 to 88 incl. West of the 6th Prince'l Merid. Wyom. Terr.



Scale, 40 chains to an inch.

Magnetic Variation East.

Surveys Designated	By whom surveyed	Date of Contract	Amount of Surveys			When Surveyed
			mls.	chs.	lks.	
7th stand. Par'l North	Barney Grant	Octob. 28 1880	48	0	0	April 21. May 4. 1882

903

I hereby certify that the above diagram of the 7th Standard Parallel North, from the 10th to the 11th Guide Meridian West, betw. Townships 28 & 29 N, in Ranges 81 to 88 incl. West of the 6th Princip'l Meridian, Wyoming Territory, is strictly conformable to the field notes of the survey thereof on file in this office, which have been examined and approved.

Surveyor General's Office,
Cheyenne, Wyo. August 14th 1882.

Edw. C. Davis
Surveyor General.

(16)

1438

18

11TH GUIDE MERIDIAN WEST.

In Townships 29 to 39 North, inclusive, Ranges 88 & 89 West of the 6th Principal Meridian, Wyoming Territory

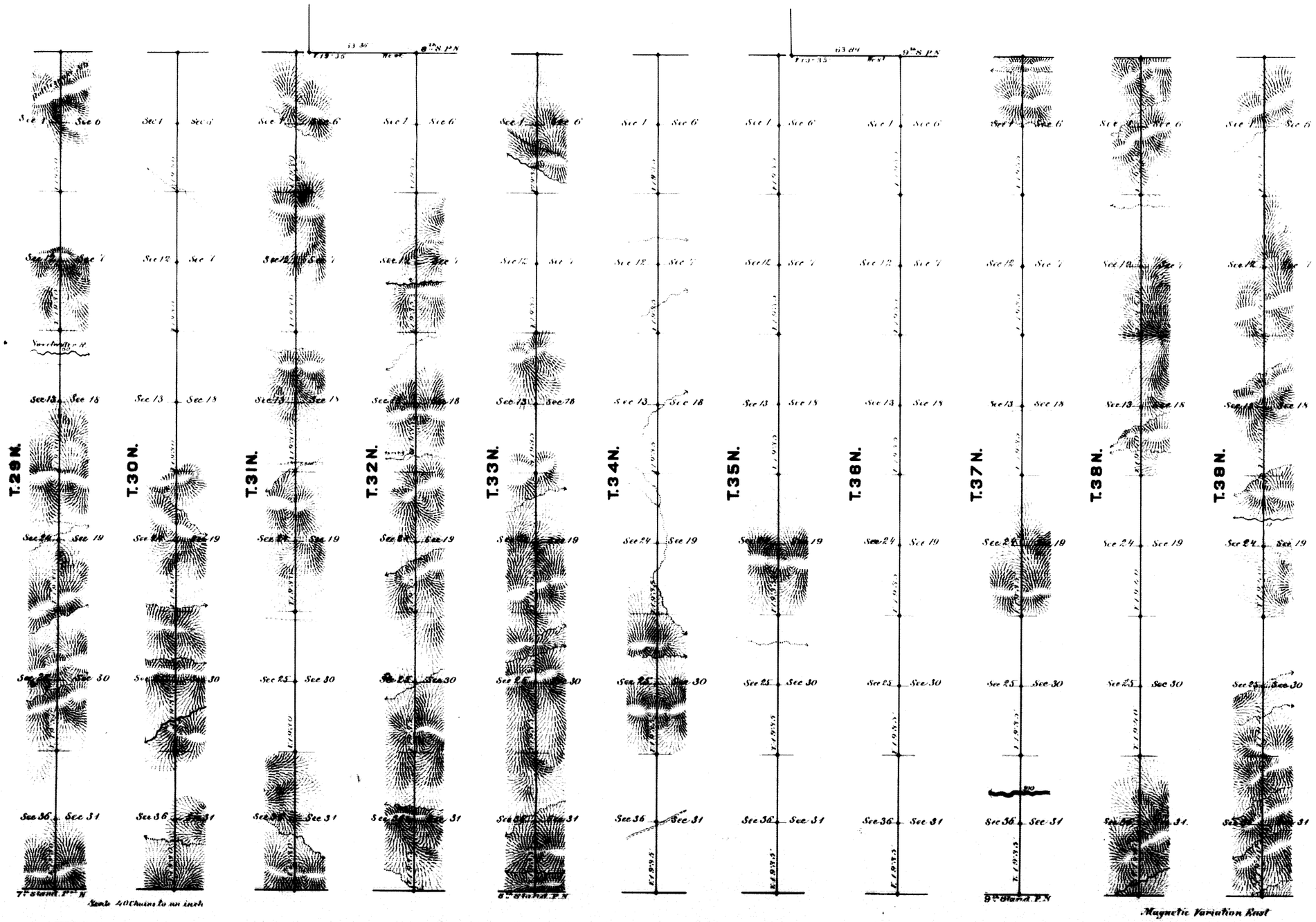

Surveys Designated	By Whom Surveyed	Date of Contract	Amount of Surveys	When Surveyed
			mi. ch. m.	
11th Guide Mer. West	Chas. A. Honey	Jan. 18th 1888	68 00 00	Feb. 6-17. 1888
Connections	- - -	" " "	1 47 80	" " "

I hereby certify that the above diagram of the 11 Guide Meridian West, in Townships 29 to 39 inclusive, Ranges 88 to 89 West of the 6th Principal Meridian, Wyoming Territory, is strictly conformable to the field notes of the survey thereof on file in this Office, which have been examined and

Approved
Surveyor Generals Office
Cheyenne Wyoming
December 15th 1888.

Edw. C. David Sur. Gen.l

1059

(17)

1706

89

EXTERIOR LINES

of Townships 31 & 32 N. Range 85 W. & Townships 29 to 32 N. inclusive, R.s 86, 87 & 88 W. of 6th P.M. Wyoming Territory

Scale 3 miles to 1 inch Magnetic Var. E.

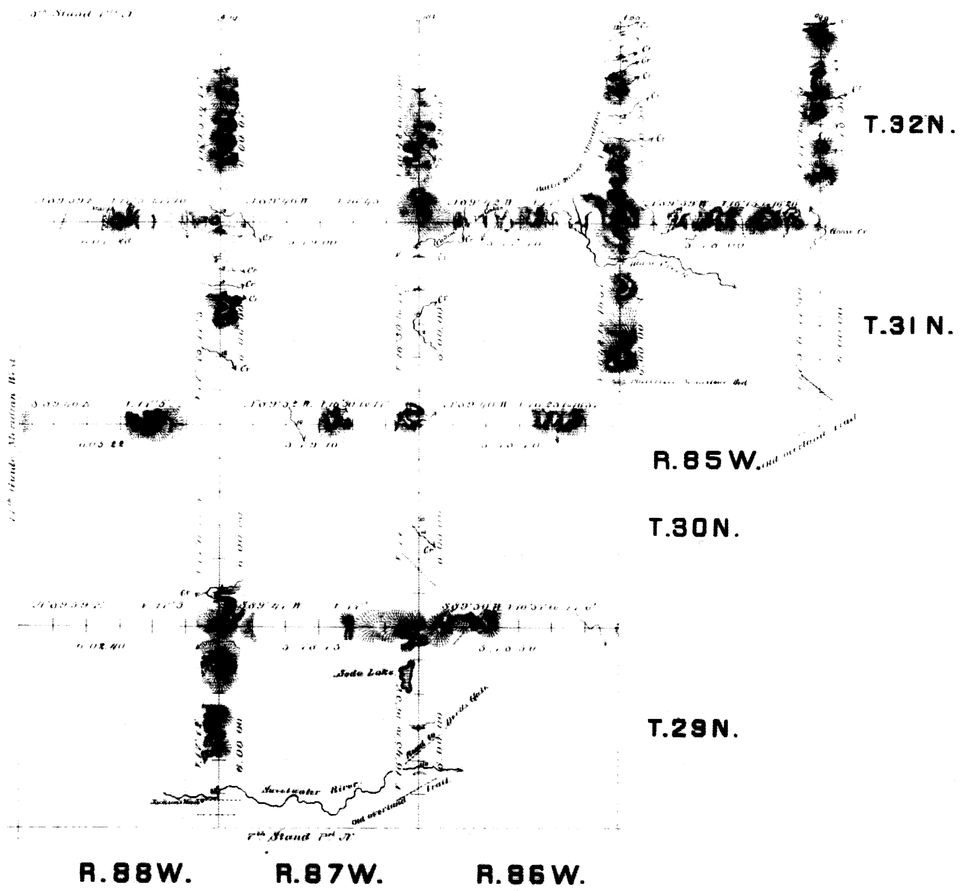

Surveys Designated	By Whom Surveyed	Date of Contract	Amount of Surveys Miles	Chs.	Lks.	When Surveyed
Exterior Lines	T. O. Sawin	Feb. 4th 1882	141	79	75	Feb. 17 to March 1st 1883
Connections	" "	" "		14	58	" "

I hereby certify that the above diagram of the exterior lines of Townships No. 31 & 32 N. Range 85 W. and Townships No. 29, 30, 31 & 32 N. Ranges 86, 87, 88 W. of the 6th Principal Meridian Wyoming Territory, is strictly conformable to the field notes of the survey thereof on file in this office, which have been examined and approved.

Surveyor General's Office,
Cheyenne Wyoming, February 21st 1883

Edw. C. David Sur. Genl.

1230