(25)

3

3020

TOWNSHIP No. 30 NORTH. RANGE No. 77 WEST of the 6th Principal MERIDIAN.

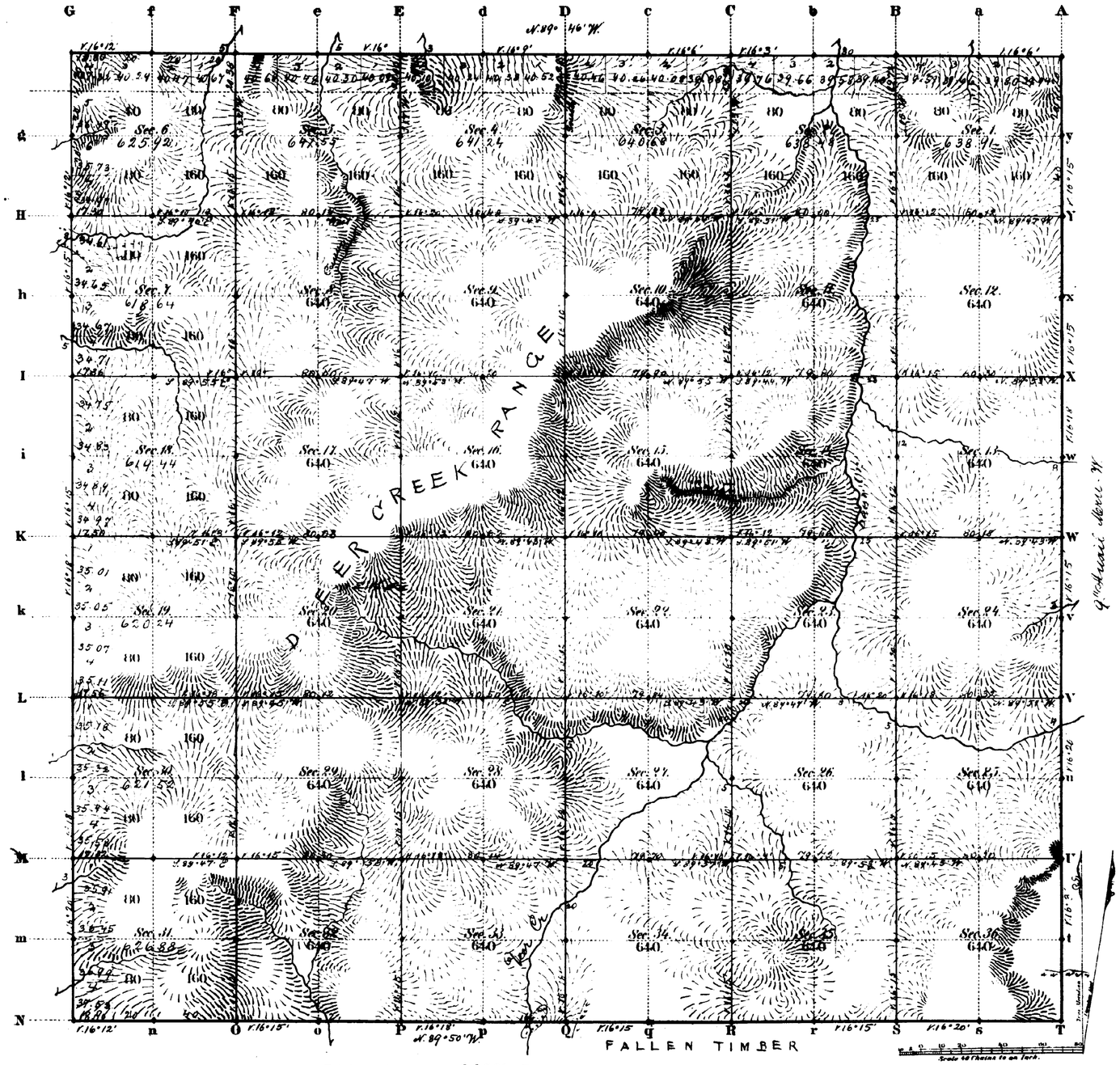

Total number of Acres. 22983. 50

Surveys Designated	By Whom Surveyed	Date of Contract	Amount of Surveys Mls	Chs	Lks	When Surveyed	Magnetic Declination
S.W. of Township lines	James L. Lawrie	July 9, 1883	17	77	70	July 20 & 23 1883	16° 12' East
Subdivisions	" "	" "	59	69	16	July 27 - Aug. 2nd 1883	16° 10' " "
Connections							
9th Guide M. W.	W. O. Dorsey	July 11 1882	6	00	00	October 21 1882	

The above Map of Township No. 30 North Range No. 77 West of the Sixth Principal Meridian Wyoming Territory is strictly conformable to the field notes of the survey thereof on file in this Office, which have been examined and approved.

Surveyor Generals Office,
Cheyenne Wyoming
January 8th 1884

Edw. L. Davis
Dep. Sur. Gen.

A. Gast & Co. St. Louis Mo.

1940

30 - 77

(24)
Indexed

3024

94

9th AUXILIARY MERIDIAN WEST

In Tps 29, 30, 31 and 32 North betw Ranges 76 and 77 W of the 6th P.M. Wy. T.
Scale 40 Chs to 1 inch. Mag. Var. East.

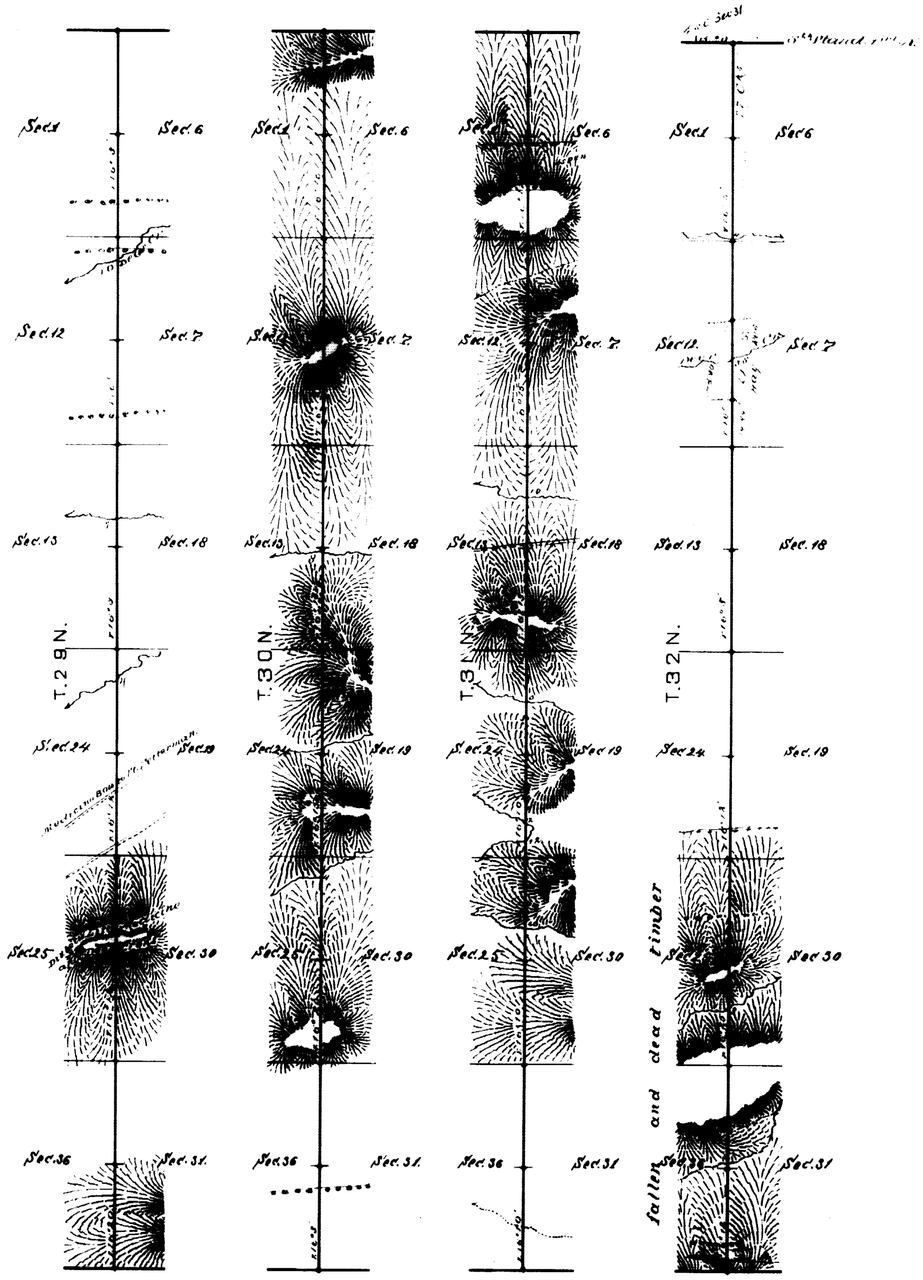

Survey Designated.	By Whom Surveyed.	Date of contract	Amount of Survey Mls.	Chs.	Lks.	When Surveyed.
9th Auxil. Mer. W. Connecting	W. O. Downey " " "	July 11th 1882 " " "	23	77 15	00 20	Nov. 20 & 22 1882 " " "

I hereby certify that the above diagram of the 9th Auxiliary Meridian West, in Tps 29, 30, 31 and 32 N betw. R's 76 & 77 W. of the 6th P.M. Wy. Ty. is strictly conformable to the field notes of the survey on file in this Office which have been examined and approved.

Surveyor Generals Office
Cheyenne Wyoming January 18th 1884

Edw. C. David
Sur. Gen.

1935

(25) Indexed accession no 3165

EXTERIOR LINES.

Scale 3 miles to 1 inch Magnetic Variation E.

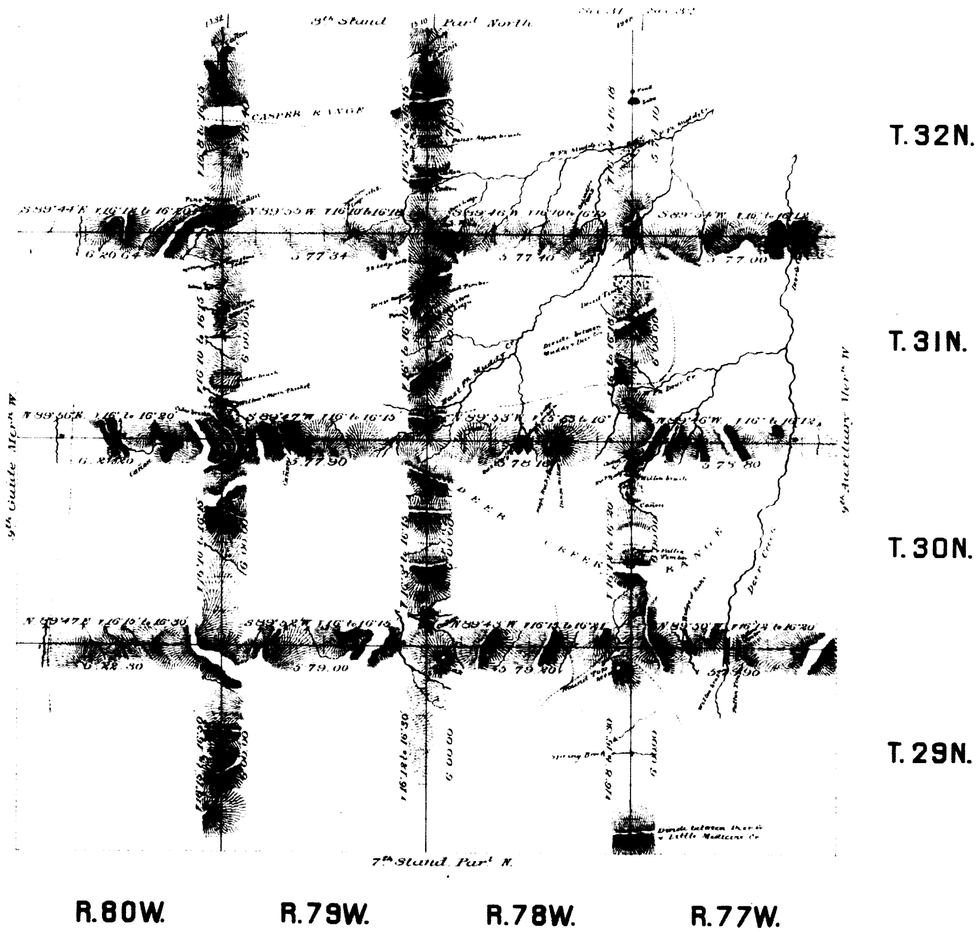

Surveys Designated	By Whom Surveyed.	Date of Contract	Amount of Surveys			When Surveyed.
			Mls	Chs	Lks	
Exterior lines	Jones & Sawin	July 9th 1883	144	30	34	July 19th Aug 16th 1883
Connections	" "	" " "		47	90	" " "

I hereby certify that the above diagram of the Exterior lines of Tps 29, 30, 31 & 32 N, Rs 77, 78, 79 & 80 W. of the 6th P.M., Wyoming Territory is strictly conformable to the field notes of the survey thereof on file in this office which have been examined and approved

Surveyor General's Office,
Cheyenne, Wyoming February 8th 1884

Edw. C. David Sur^r Genl

1093