ORIGINAL

Acces. 6150

TOWNSHIP № 30 NORTH, RANGE № 80 WEST OF THE SIXTH PRINCIPAL MERIDIAN, WYOMING.

DEPENDENT RESURVEY

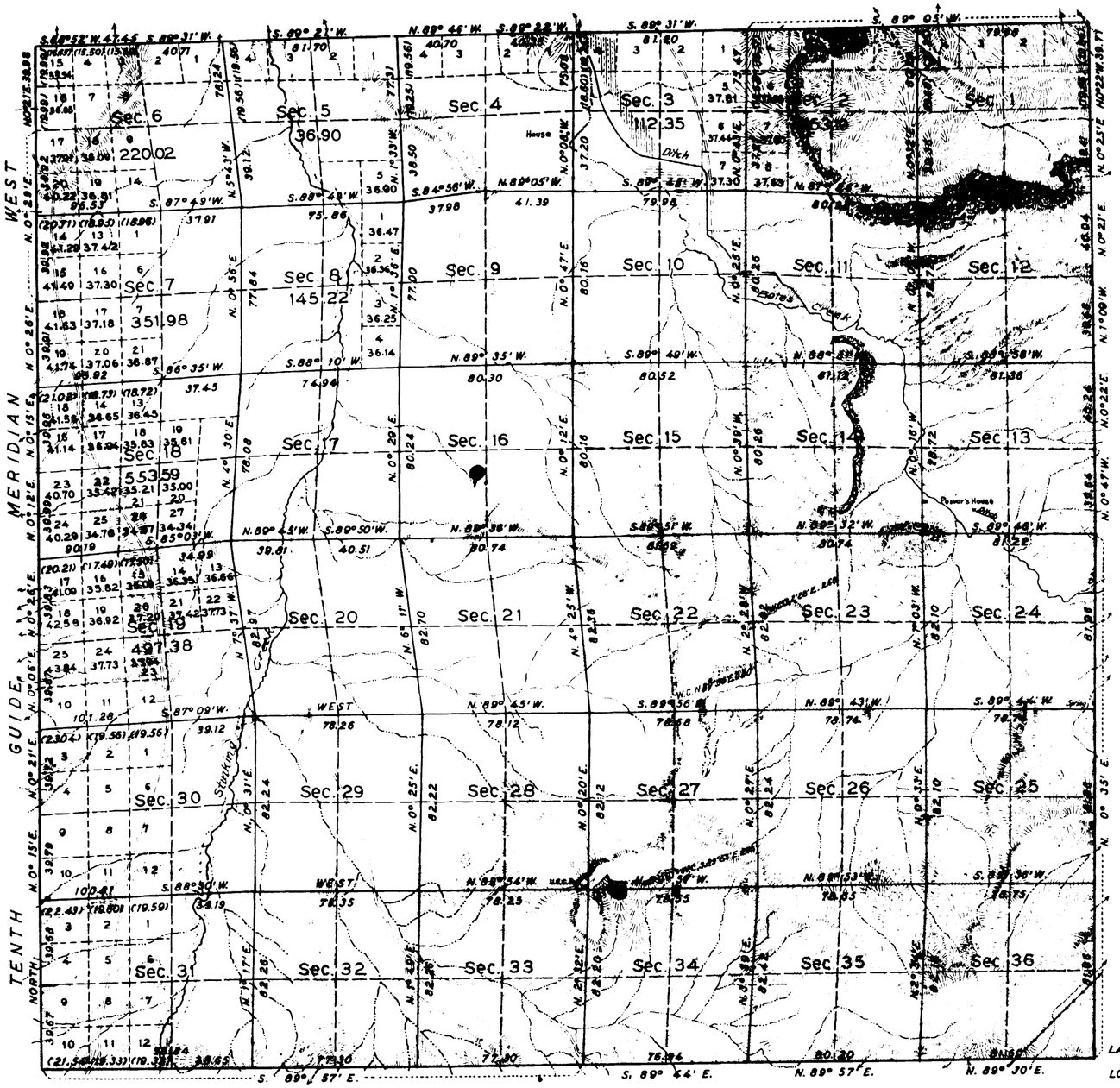

THIS PLAT OF THE RESURVEY OF TOWNSHIP NO. 30 NORTH, RANGE NO. 80 WEST, DELINEATES A RETRACEMENT AND REESTABLISHMENT OF THE LINES OF THE ORIGINAL SURVEY AS SHOWN UPON THE PLAT APPROVED FEBRUARY 8, 1884, IN THEIR TRUE ORIGINAL POSITION ACCORDING TO THE BEST AVAILABLE EVIDENCE OF THE POSITION OF THE ORIGINAL CORNERS; ALL DIFFERENCES BETWEEN THE MEASUREMENTS SHOWN ON THE ORIGINAL PLAT AND THOSE DERIVED IN THE RETRACEMENT HAVE BEEN DISTRIBUTED PROPORTIONALLY BETWEEN ACCEPTED CORNERS IN ACCORDANCE WITH SURVEYING RULES; REFERENCE WILL BE MADE TO THE ORIGINAL PLAT FOR THE SHOWING OF THE AREAS AND MORE DETAILED DESCRIPTIONS OF THE VARIOUS SMALLER SUBDIVISIONS; EXCEPT IN SECTIONS 2, 3, 5, 6, 7, 8, 18 AND 19, WHERE THE DIFFERENCES IN AREA ARE SO GREAT AS TO WARRANT A RECALCULATION OF THE PUBLIC LAND THEREIN.

RESURVEY AUTHORIZED BY COMMISSIONER'S LETTER "E" DATED MARCH 19, 1935.

LATITUDE 42°31' N.

LONGITUDE 106°22' W.

10 5 0 10 20 40 80

Scale: 40 Chains to an Inch.

AREA RESURVEYED 23,951.26 ACRES

LINES DESIGNATED	BY WHOM SURVEYED	GROUP		MILEAGE		WHEN SURVEYED	
		NO.	DATE	MLS.	CHS.	BEGUN	COMPLETED
N.S. AND E. EXTERIOR	MARK D. KING	137	APRIL 17, 1935	18	28.63	SEPT. 19, 1935	OCT. 19, 1935
W. EXTERIOR	W. H. CLARK	5	APRIL 25, 1911	5	78.04	AUG. 25. 1915	AUG. 26. 1915
SUBDIVISIONAL	MARK D. KING	137	APRIL 17, 1935	61	0.50	SEPT. 19, 1935	OCT. 21, 1935

OFFICE OF THE SUPERVISOR OF SURVEYS
DENVER, COLORADO, JUNE 16, 1937.
THE ABOVE PLAT OF TOWNSHIP NO. 30 NORTH, RANGE NO. 80 WEST OF THE SIXTH PRINCIPAL MERIDIAN, WYOMING, IS STRICTLY CONFORMABLE TO THE FIELD NOTES OF THE RESURVEY THEREOF WHICH HAVE BEEN EXAMINED AND APPROVED.

Thomas Johnson

SUPERVISOR OF SURVEYS

UNITED STATES
DEPARTMENT OF THE INTERIOR
GENERAL LAND OFFICE
WASHINGTON, D.C., FEBY. 14, 1938.
THE SURVEY REPRESENTED BY THIS PLAT HAVING BEEN CORRECTLY EXECUTED IN ACCORDANCE WITH THE REQUIREMENTS OF LAW AND THE REGULATIONS OF THIS OFFICE, IS HEREBY ACCEPTED.

Antoinette Funk

ASSISTANT COMMISSIONER

MKK.

A.M.T.

1948-A

Organized to Cheyenne S.O. July 13, 1938

30 - 80

3056

TOWNSHIP No. 30 NORTH. RANGE No. 80 WEST of the 6th Principal MERIDIAN.

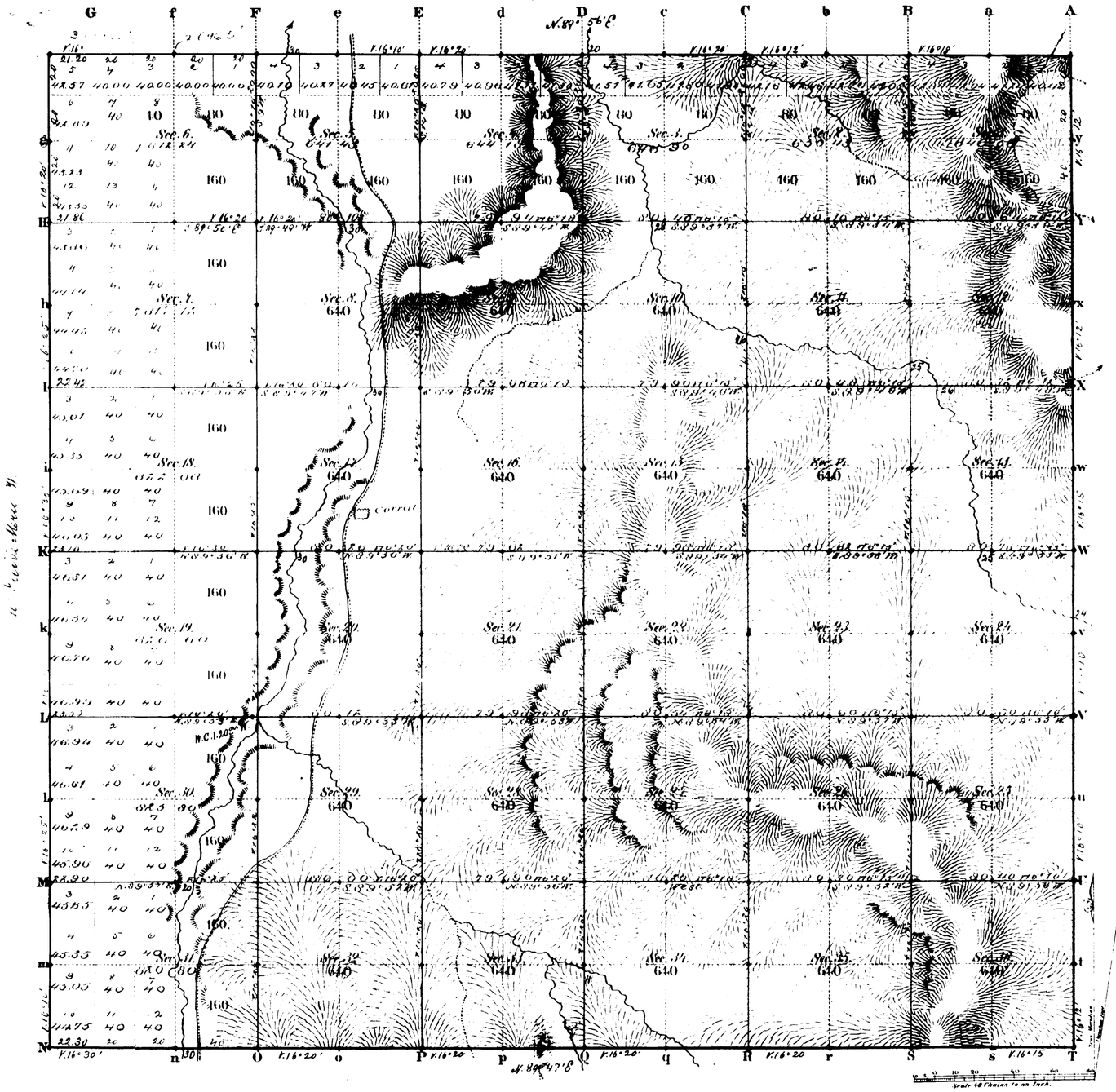

Total number of Acres. 2415414

Surveys Designated	By Whom Surveyed	Date of Contract	Amount of Surveys Mls	Chs	Lks	When Surveyed	Magnetic Declination
S.E.4 N Township lines	James F. Sawin	July 9, 1883	18	43	50	Aug. 8, 9, 11, 1883	16° 15' East
Subdivisions	" "	" "	61	43	40	Aug 27 - Sept 1, 1883	16° 20' " "
Connections							
10th Guide M. W.	Downey & Grant	Aug 12, 1880	6	00	00	August 31, & Sept. 1, 1880	

The above Map of Township No. 30 North Range No. 80 West of the Sixth Principal Meridian Wyoming Territory is strictly conformable to the field notes of the survey thereof on file in this Office, which have been examined and approved

Surveyor General's Office,
Cheyenne Wyoming
February 8th 1884

Edw. C. Daniel
Dur. Gen.

A. Gast & Co. St. Louis Mo.

1948

30 - 80

(25)

Indexed accession no 3165

EXTERIOR LINES.

Scale 3 miles to 1 inch. Magnetic Variation, E.



T.32N.

T.31N.

T.30N.

T.29N.

R.80W. R.79W. R.78W. R.77W.

Surveys Designated	By Whom Surveyed	Date of Contract	Amount of Surveys			When Surveyed
			Mls	Chs	Lks	
Exterior lines	Jones & Sawin	July 9th 1883	144	36	34	July 19th Aug 16th 1883
Connections	" "	" " "		47	90	" " "

I hereby certify that the above diagram of the Exterior lines of Tps 29, 30, 31 & 32 N, Rs 77, 78, 79 & 80 W. of the 6th P.M. Wyoming Territory is strictly conformable to the field notes of the survey thereof on file in this office which have been examined and approved

Surveyor General's Office,
Cheyenne, Wyoming February 8th 1884

Edw. C. David Sur^r Genl

1993

4347

EXTERIOR LINES

Scale 1 inch - 2 miles. Mag. Var. East.

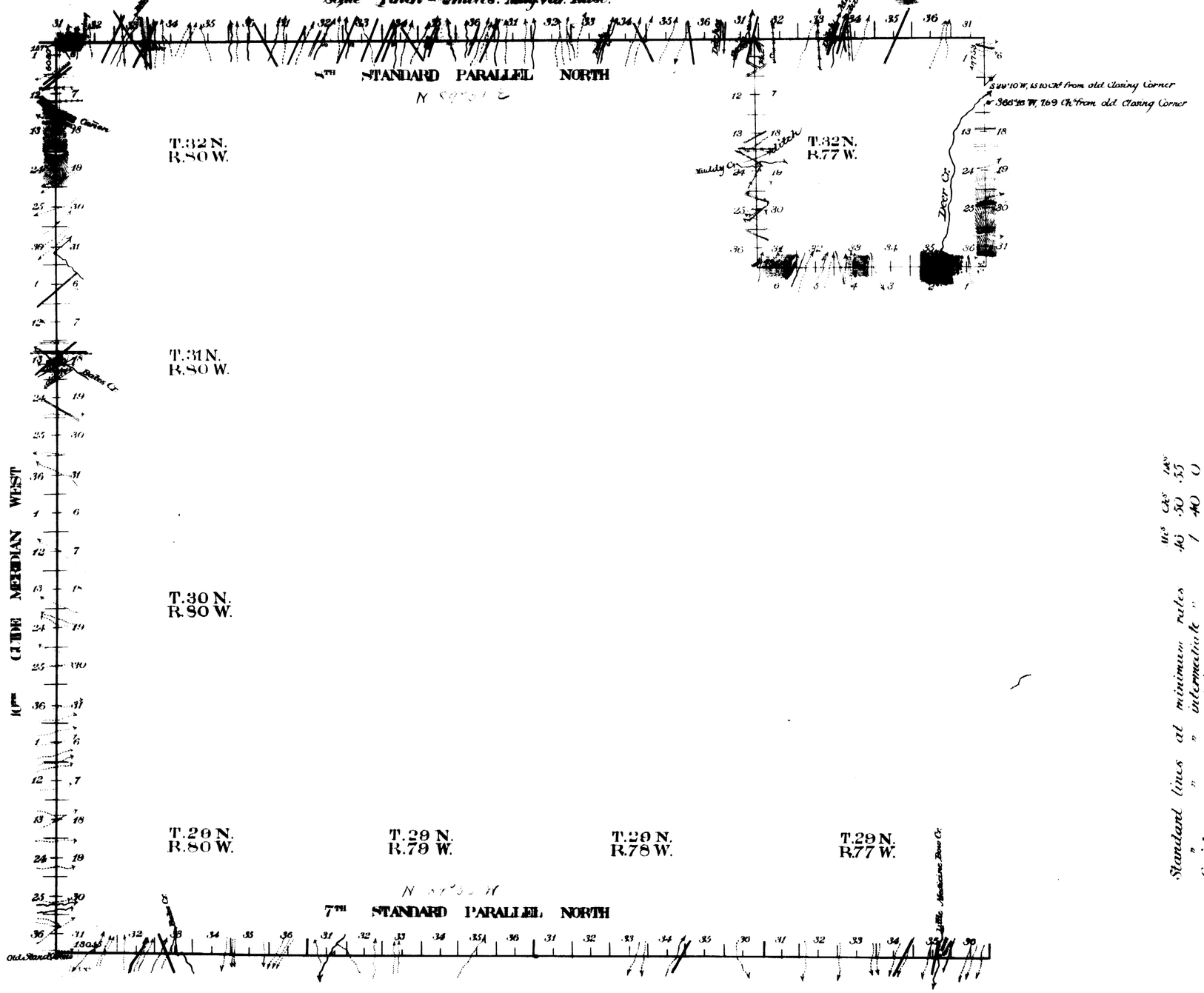

Standard lines at minimum rules			1	50	14	55	14
" " intermediate "			1	40	15	0	15
Guide " " minimum "			15	24	15	15	15
" " " intermediate "			5	36	5	27	0
Exterior " " minimum "			9	11	9	0	11
" " " intermediate "			9	61	9	61	11
Connection " " minimum "				40		40	11

Surveys designated	By Whom Surveyed	Date of Contract 238	Amount of Surveys Mls	Chs	Lks	Date of Survey	Magnetic Declination
Exterior Lines	Wm O Owen	June 23, ~~1891~~ 1890	11	72	27	July 5 6, 1891	15° 30' East
7th Stand. Par	" " "	" " "	24	50	55	June 3 6, "	15° 05' "
8th Stand. Par	" " "	" " "	23	40	00	" 11 14 "	15° 48' "
10th Guide Mer.	" " "	" " "	23	60	30	" 8 10 "	16° 10' "
Connections	" " "	" " "		40	14		

I hereby certify that the above diagram of the 7th Standard Parallel North in Ranges 77, 78, 79 and 80 West, the 8th Standard Parallel North in Ranges 77, 78, 79 and 80 West, the 10th Guide Meridian West in Townships 29, 30, 31 and 32 North, and the Exterior lines of Township 32 North, Range 77 West of the 6th Principal Meridian in Wyoming, is strictly conformable to the field notes of the survey thereof on file in this office which have been examined and approved.

Surveyor General's Office
Cheyenne, Wyoming. Dec. 1, 1892

Wm A. Richards
Surveyor General

2509

(11)

Indexed 695

10TH GUIDE MERIDIAN WEST

From the 6th to the 8th Stand.d Par.l North, betw. Ranges 80 & 81 West, of the 6th Prep.l Merd.n

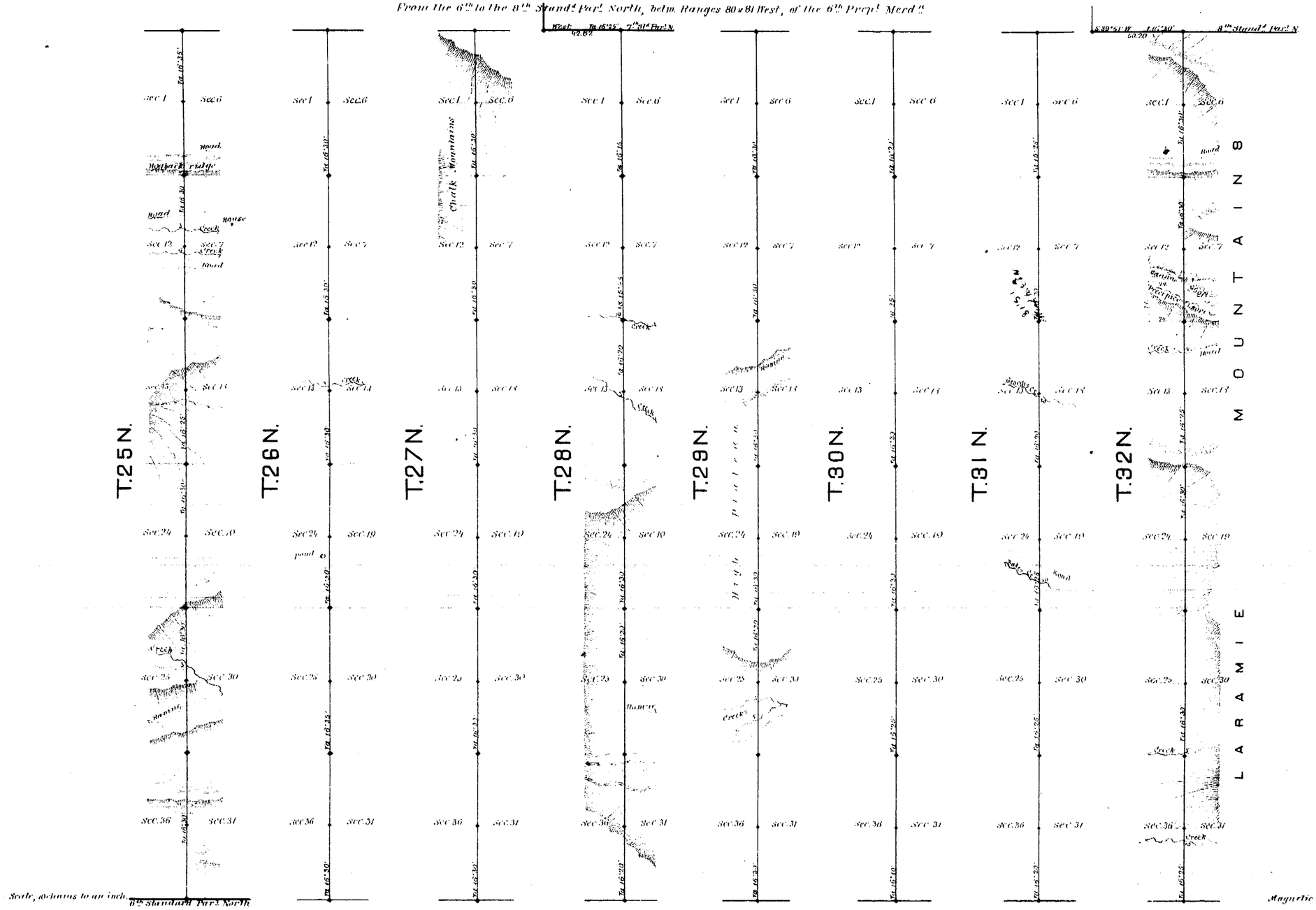

Surveys Designated	By whom surveyed	Date of contract	Amount of surveys mls.	chs.	lks.	When surveyed
10th Guide Mer.d W.	Downey & Grant	August 12, 1880	48.	00.	00.	Aug. & Septbr. 1880
Connections	" "			42.	62.	" "

I hereby certify that the above diagram of the 10th Guide Meridian West of the 6th Principal Mer., from the 6th to the 8th Standard Parallel N. in Wyo. Ter. is strictly conformable to the field notes of the survey thereof on file in this office, which have been examined and approved.

Surveyor General's Office
Cheyenne, Wyo. March 12, 1881.

Edw. C. David
Surveyor General.

4042

ORIGINAL

PLAT A

TOWNSHIP EXTERIORS

Scale: 1 inch to 40 chains.

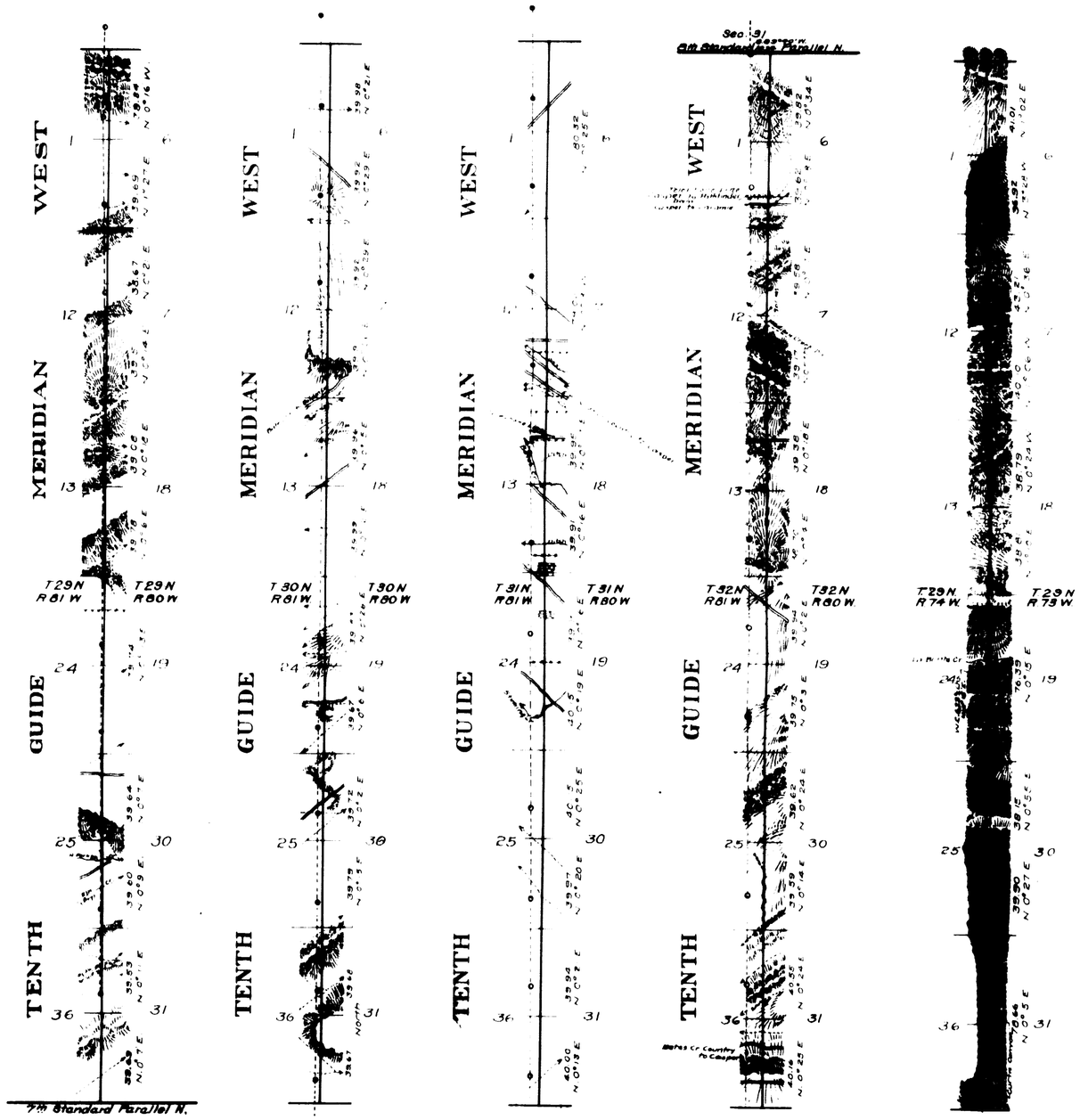

This plat "A" and the accompanying plat "B" of the Tenth Guide Meridian West, through Ts. 29, 30, 31 and 32 N. between Rs. 80 and 81 W., the east boundary of T. 29 N., R. 74 W.; the south and east boundaries of Ts. 30 and 32 N., R. 74 W.; the east boundary of T. 31 N., R. 75 W., and the south boundaries of Ts. 31, and 32 N., R. 73 W., of the Sixth Principal Meridian, in the state of Wyoming, shows the restoration resurvey of said lines based on the position of monuments of the original surveys and indicates the position of the obliterated Owen 1891 resurvey of said lines; also a retracement of the Ninth Guide Meridian West, No. 1, through T. 31 N. and part of T. 32 N., between Rs. 72½ and 73 W., is shown.

This plat is strictly conformable to the field notes of the above mentioned resurveys and retracements by W. H. Clark, U.S. Surveyor, under his special instructions for Group No. 5, Wyoming, dated April 25, 1911, which have been examined, approved and filed in this office.

U.S. Surveyor General's Office
Cheyenne, Wyoming
May 21, 1917

Charles L. Decker
Surveyor General.

Surveys Designated	Amount			When Surveyed	
	Mls	Chs	Lks	Begun	Completed
Resurvey Meridian Lines	23	68	05	Nov. 28, 1914	Aug. 31, 1915
Resurvey Township Lines	46	72	71	Oct. 8, 1914	June 4, 1915
Retracement Meridian Lines	11	36	61	May 12, 1915	June 4, 1915
Connections		23	61	Nov. 28, 1914	Aug. 31, 1915

E.L.H.

2970 A

ORIGINAL

Accepted January 30 1924

2978-B

PLAT B.

TOWNSHIP EXTERIORS

Scale 1 inch to 60 Chains.